


Vicinity Map



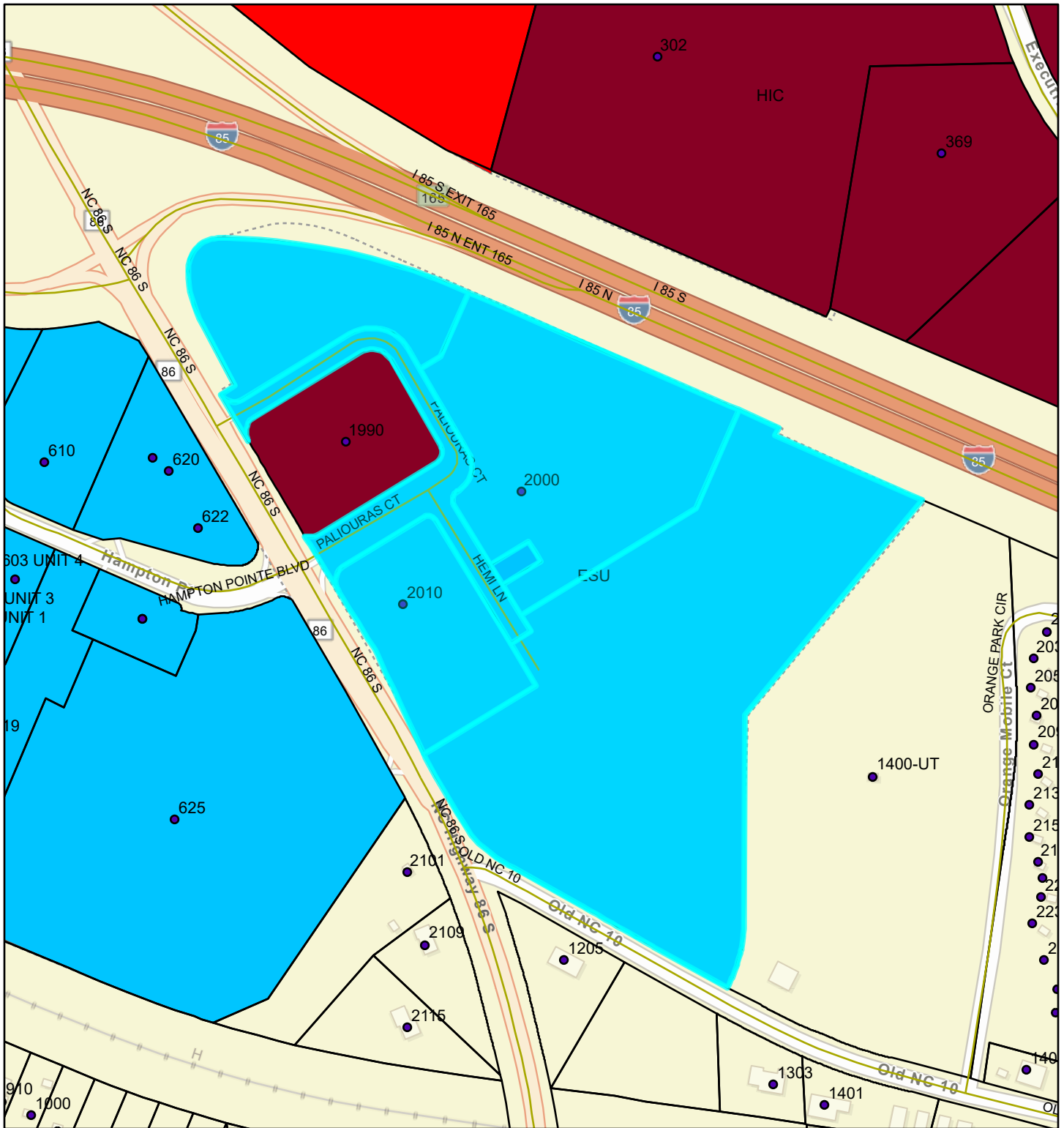
7/31/2024, 10:23:24 AM

-  Streets
-  Addresses
-  Parcels









NC CGIA, Maxar

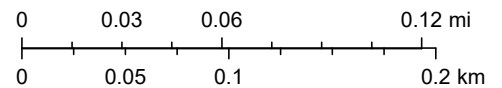
Zoning Map



7/31/2024, 10:24:51 AM

1:4,514

- | | |
|---|---|
|  Streets | ZoningLayers |
|  Addresses |  ESU Entranceway Special Use |
|  Parcels |  GC General Commercial |
| |  HIC High Intensity Commercial |



Esri Community Maps Contributors, Town of Cary, Land Records/GIS/Addressing, State of North Carolina DOT, © OpenStreetMap, Microsoft, Esri, TomTom, Garmin, SafeGraph, GeoTechnologies, Inc, METI/NASA, USGS, EPA, NPS, US Census Bureau, USDA, USFWS

Web AppBuilder for ArcGIS

Esri Community Maps Contributors, Town of Cary, Land Records/GIS/Addressing, State of North Carolina DOT, © OpenStreetMap, Microsoft, Esri, TomTom, Garmin, SafeGraph, GeoTechnologies, Inc, METI/NASA, USGS, EPA, NPS, US Census Bureau, USDA, USFWS

