



435-874-2323

435-874-2603

www.hildalecity.com

ZONE CHANGE APPLICATION

Fee: Same as original plat fee

For Office Use Only:

File No. _____

Receipt No. 200715670

Name: Richard Lee Barlow Telephone: 435.817.7741

Address: 920 North Oak Street, Hildale, Utah 84784 Fax No. _____

Agent (If Applicable): John Barlow & Jeff Barlow Telephone: 801.824.4232

Email: johnroybarlow@gmail.com

Address/Location of Subject Property: 920 North Oak Street, Hildale, Utah 84784 *

Tax ID of Subject Property: HD-SHCR-3-44 & 3545 Existing Zone District: RA-1

Proposed Zoning District and reason for the request (Describe, use extra sheet if necessary)

Requested Zone: ~~RA-10~~ RI-S 43

Purpose: to allow for smaller residential lots.

CORRECTED upon CONFIRMATION from JOHN BARLOW

Submittal Requirements: The zone change application shall provide the following:

- a. The name and address of every person or company the applicant represents;
- b. An accurate property map showing the existing and proposed zoning classifications;
- c. All abutting properties showing present zoning classifications;
- d. An accurate legal description of the property to be rezoned;
- e. Stamped envelopes with the names and addresses of all property owners within 250 feet of the boundaries of the property proposed for rezoning.
- f. Warranty deed or preliminary title report or other document (see attached Affidavit) showing evidence that the applicant has control of the property

Note: It is important that all applicable information noted above along with the fee is submitted with the application. An incomplete application will not be scheduled for Planning Commission consideration. Planning Commission meetings are held on the third Monday of each month at 6:30 p.m. The deadline date to submit the application is 10 business days prior to the scheduled meeting. Once your application is deemed complete, it will be put on the agenda for the next Planning Commission meeting. A deadline missed or an incomplete application could result in a month's delay.

(Office Use Only)

Date Received: _____ Application Complete: YES NO

Date application deemed to be complete: _____ Completion determination made by: _____

ZONE CHANGE APPLICATION (General Information)

PURPOSE

All lands within the City are zoned for a specific type of land use (single family residential, multi-family, commercial, industrial, etc.). Zoning occurs to provide for a relationship between various types of land uses which promotes the health, safety, welfare, order, economics, and aesthetics of the community. Zoning is one of the main tools used to implement the City's General Plan.

WHEN REQUIRED

A zone change request is required any time a property owner desires to make a significant change to the use of his/her land. The change may be from one zone density (say 1 acre lots) to smaller lots (10,000 square foot lots). Or, it may be to an entirely different type of use, such as a change from single family zoning to multiple family or commercial zoning. Since the zone applied to your land limits what you can do, a rezoning application is typically the first step toward a change.

REQUIRED CONSIDERATIONS TO APPROVE A ZONE CHANGE

When approving a zone change the following factors should be considered by the Planning Commission and City Council:

1. Whether the proposed amendment is consistent with the Goals, Objectives and Policies of the City's General Plan;
2. Whether the proposed amendment is harmonious with the overall character of existing development in the vicinity of the subject property;
3. The extent to which the proposed amendment may adversely affect adjacent property; and
4. The adequacy of facilities and services intended to serve the subject property, including, but not limited to roadways, parks and recreation facilities, police and fire protection, schools, storm water drainage systems, water supplies, and wastewater and refuse collection.

PROCESS

Contact the Planning Department for when the deadline for submission is. After it is deemed complete, staff will review the request, and prepare a report and recommendation for the Planning Commission. This will be reviewed at a public hearing where the applicant should attend, present the project, and respond to questions from the Planning Commission. Since it is a public hearing, members of the public may also have questions or comments. At the public hearing the Planning Commission will review the application and staff's report and forward a recommendation to the City Council of approval, approval with modifications, or denial the zone change application.

Upon receipt of the Planning Commission recommendation, typically 1-2 weeks after the Planning Commission action, the City Council will consider and act on the Commission's recommendation. The action of the City Council is final. If denied, a similar application generally cannot be heard for a year.



Hildale City
320 E. Newel Ave
Hildale, UT 84784
(435) 874-1160
ar@hildalecity.com

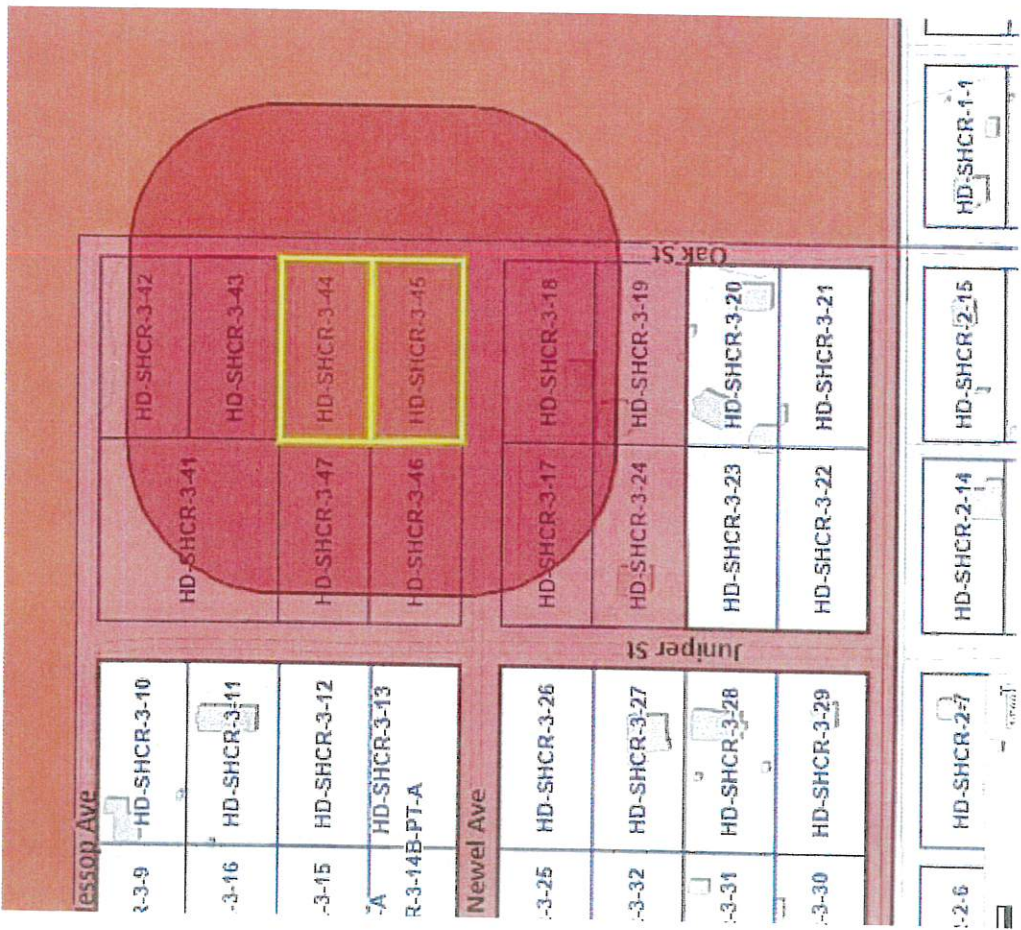
XBP Confirmation Number: 200715670

Transaction detail for payment to Hildale City.		Date: 05/24/2024 - 12:20:48 PM MT	
Transaction Number: 219516104 Visa — XXXX-XXXX-XXXX-0699 Status: Successful			
Account #	Item	Quantity	Item Amount
	Land Use	1	\$508.00
Notes: ZONE CHANGE + postage			

TOTAL: \$508.00

Billing Information
JOHN ROY BARLOW
920 NORTH OAK STREET
HILDALE, UT 84784
johnroybarlow@gmail.com

Transaction taken by: Admin AChatwin



Mailing List of Properties within 250 Feet

TAX_ID	FIELD5	FIELD6	FIELD8	FIELD9	FIELD10
HD-SHCR-3-44	BARLOW RICHARD LEE	PO BOX 3316	COLORADO CITY	AZ	86021
HD-SHCR-3-18	STEED LEE	PO BOX 843185	HILDALE	UT	84784-3185
HD-SHCR-3-43	BATEMAN KEVIN	2041 VISTA CT	SAINT GEORGE	UT	84790
HD-SHCR-3-19	STEED LEE	PO BOX 843185	HILDALE	UT	84784-3185
HD-SHCR-3-46	STEED LEE	PO BOX 843185	HILDALE	UT	84784-3185
HD-SHCR-3-41	UZONA HOLDINGS LLC	PO BOX 841518	HILDALE	UT	84784-1518
HD-SHCR-3-24	STEED THOMAS RAY	PO BOX 843277	HILDALE	UT	84784
HD-SHCR-3-42	BATEMAN KEVIN	2041 VISTA CT	SAINT GEORGE	UT	84790
HD-SHCR-3-17	STEED LEE	PO BOX 843185	HILDALE	UT	84784-3185
HD-SHCR-3-45	BARLOW RICHARD LEE	PO BOX 3316	COLORADO CITY	AZ	86021
HD-SHCR-3-47	STEED LEE	PO BOX 843185	HILDALE	UT	84784-3185

Legal Description of Property to be Re-Zoned

Account Number 0926987

Parcel Number HD-SHCR-3-44

Tax District 02 - Hildale Town

Acres 1.01

Situs 0, 0

Legal Subdivision: SHORT CREEK 3 (HD) Lot: 44

Parent Accounts 0148117

Parent Parcels HD-0-3-33-421

Child Accounts

Child Parcels

Sibling Accounts

Sibling Parcels

Account Number 0926994

Parcel Number HD-SHCR-3-45

Tax District 02 - Hildale Town

Acres 1.01

Situs 945 N OAK ST , HILDALE

Legal Subdivision: SHORT CREEK 3 (HD) Lot: 45

Parent Accounts 0148117

Parent Parcels HD-0-3-33-421

Child Accounts


Child Parcels

Sibling Accounts

Sibling Parcels

Hildale Zoning

Zoning Districts

-  A-40 - Agricultural 40
-  A-20 - Agricultural 20
-  A-10 - Agricultural 10
-  A-5 - Agricultural 5
-  RA-1 - Residential-agricultural 1
-  RA-.5 - Residential-agricultural .5
-  R1-15 - Single-family residential 15
-  R1-10 - Single-family residential 10
-  R1-8 - Single-family residential 8
-  R1-6 - Single-family residential 6
-  RM-1 - Multiple-family residential 1
-  RM-2 - Multiple-family residential 2
-  RM-3 - Multiple-family residential 3
-  MH/RV - Mobile home/RV park
-  NC - Neighborhood commercial
-  GC - General commercial
-  HC - Highway commercial
-  PC - Planned commercial
-  POC - Pedestrian-oriented commercial
-  BMP - Business/manufacturing park
-  PO - Professional office



AFFIDAVIT
PROPERTY OWNER

STATE OF UTAH)

COUNTY OF)

I (we), Richard Lee Barlow, being duly sworn, depose and say that I (we) am (are) the owner(s) of the property identified in the attached application and that the statements herein contained and the information provided identified in the attached plans and other exhibits are in all respects true and correct to the best of my (our) knowledge. I (we) also acknowledge that I have received written instructions regarding the process for which I am applying, and the Hildale City Planning staff have indicated they are available to assist me in making this application.

[Signature]

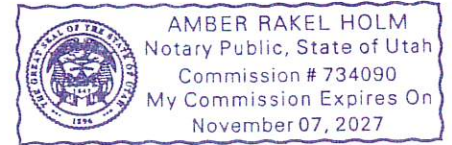
(Property Owner)

(Property Owner)

Subscribed and sworn to me this 24th day of May 2024

Amber Rakel Holm

(Notary Public)



Residing in: Hildale, Utah

My Commission Expires: 11-7-2027

Agent Authorization

I (we), Richard Lee Barlow, the owner(s) of the real property described in the attached application, do authorize as my (our) agent(s) John Barlow & Jeff Barlow to represent me (us) regarding the attached application and to appear on my (our) behalf before any administrative or legislative body in the City considering this application and to act in all respects as our agent in matters pertaining to the attached application.

[Signature]

(Property Owner)

N/A

(Property Owner)

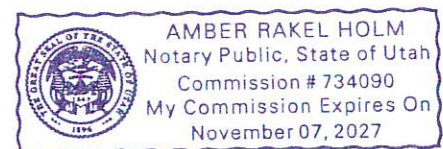
Subscribed and sworn to me this 24th day of May 2024

Amber Rakel Holm

(Notary Public)

Residing in: Hildale, Utah

My Commission Expires: 11-7-2027



Account 0926987

Location

Account Number 0926987
 Parcel Number HD-SHCR-3-44
 Tax District 02 - Hildale Town
 Acres 1.01
 Situs 0, 0
 Legal Subdivision: SHORT CREEK 3
 (HD) Lot: 44
 Parent Accounts 0148117
 Parent Parcels HD-0-3-33-421
 Child Accounts
 Child Parcels
 Sibling Accounts
 Sibling Parcels

Owner

Name BARLOW RICHARD LEE
 PO BOX 3316
 COLORADO CITY, AZ 86021

Value

Market (2023) \$115,100
 Taxable \$115,100
 Tax Area: 02 Tax Rate: 0.007218
 Type Actual Assessed Acres
 Non
 Primary \$115,100 \$115,100 1.010
 Land

Transfers

Entry Number

Recording Date

<u>00952300</u>	<u>06/20/2005 01:58:00 PM</u>	<u>B: 1756 P: 2167</u>
<u>00953497</u>	<u>06/24/2005 02:22:00 PM</u>	<u>B: 1758 P: 2339</u>
<u>20140018625</u>	<u>06/20/2014 11:43:33 AM</u>	
<u>20150039674</u>	<u>11/12/2015 04:57:50 PM</u>	
<u>20220028022</u>	<u>05/24/2022 03:25:02 PM</u>	

Tax

Images

Tax Year	Taxes
2023	\$830.79
2022	\$587.06

- GIS



RA-1 to RI-8

CURRENT

DEVELOPMENT STANDARDS IN RESIDENTIAL AGRICULTURE ZONES		
Development Standard	Zones	
	RA-1	RA-5
Lot standards:		
Average lot area ¹	1 acre	0.5 acre
Minimum lot area ²	0.8 acre	0.4 acre
Minimum lot width	100 feet	100 feet
Building standards:		
Maximum height, main building ³	35 feet	35 feet
Maximum height, accessory building	20 feet	20 feet
Maximum size, accessory building ⁴	2,000 square feet	2,000 square feet
Building coverage	50% of lot (see subsection 10-37-12I of this title)	
Distance between buildings	No requirement	No requirement
Setback standards - front yard:		
Any building ⁵	25 feet	25 feet
Setback standards - rear yard:		
Main building	30 feet	30 feet
Accessory building, including private garage	If located 10 feet from main building: 2 feet. If not, same as main building	
Setback standards - interior side yard:		
Main building	10 feet one side and 20 feet other	10 feet
Accessory building, including private garage	If located 10 feet from main building: 2 feet. If not, same as main building	
Setback standards - street side yard:		
Main building	20 feet	20 feet
Accessory building	Not permitted	Not permitted

PERMITTED AND CONDITIONAL USES ALLOWED IN RESIDENTIAL AGRICULTURE ZONES

	Zones	
	RA-1	RA-5
Agricultural uses:		
Agricultural business	P	N
Agricultural industry	N	N
Agriculture	P	P
Animal specialties	P	P
Animals and fowl for recreation and family food production	P	P ³
Stable, private	P	P
Residential uses:		
Assisted living facility	P	P
Boarding house	N	N
Building, accessory	P	P
Dwelling, earth sheltered	P	P
Dwelling, multiple-family	N	N
Dwelling, single-family	P	P
Dwelling, single-family with accessory dwelling unit	P	P
Dwelling, temporary	P	P
Dwelling, two-family	N	N
Guesthouse	P	P
Manufactured home	P	P
Manufactured/mobile home park	N	N
Manufactured/mobile home subdivision	N	N
Protective housing facility	P	P
Residential facility for elderly persons ¹	P	P
Residential facility for persons with a disability ¹	P	P
Residential facility for troubled youth	C	C
Short term rental ⁴	P	P
Public and civic uses:		
Auditorium or stadium	N	N
Cemetery	P	P
Church or place of worship	P	P
Club or service organization	N	N
Convalescent care facility	N	N
Cultural service	P	P
Golf course	P	P
Hospital	N	N
Park	P	P
Protective service	P	P
Reception center	N	N
Stable, public	P	N
Utility, minor	P	P
Utility substation	P	P
Commercial uses:		
Agricultural sales and service	N	N
Animal hospital	P	P
Bed and breakfast, home	C	C
Bed and breakfast inn	C	C
Camping Hosting Facility	C	C
Family child daycare facility ²	P	P
Family child group daycare facility ²	C	C
Family child residential certificate care facility ²	P	P
Garden center	N	N

PG. 1

RA-1

Kennel, residential	P	P
Media service	N	N
Personal care service, home based ²	P	P
Personal instruction service, home based ²	P	P
Produce stand	P	P
Recreational vehicle park	N	N
Residential hosting facility	P	P
Temporary trailer	P	P
Veterinary service	N	N
Warehouse, self-service storage	N	N
Wireless telecommunication facility	See section 10-50-5, table 10-50-1 of this title	

PG 2

PERMITTED AND CONDITIONAL USES ALLOWED IN RESIDENTIAL ZONES

	Zones						
	R1-15	R1-10	R1-8	RM-1	RM-2	RM-3	MH/RV
Agricultural uses:							
Accessory building	P	P	P	P	P	P	P
Agricultural business	N	N	N	N	N	N	N
Agricultural industry	N	N	N	N	N	N	N
Agriculture	N	N	N	N	N	N	N
Agriculture residential	P	P	P	P	P	P	P
Animal specialties	P	P	N	N	N	N	N
Animals and fowl for recreation and family food production	P ³ /C	P ³ /C	P ³	N	N	N	N
Stable, private	N	N	N	N	N	N	N
Residential uses:							
Assisted living facility	C	C	C	N	N	N	N
Boarding house	N	N	N	N	N	N	N
Building, accessory	P	P	P	P	P	P	P
Dwelling, earth sheltered	P	P	P	P	P	P	N
Dwelling, multiple-family	N	N	N	P	P	P	N
Dwelling, single-family	P	P	P	P	P	P	P
Dwelling, single-family with accessory dwelling unit	P	P	P	N	N	N	N
Dwelling, temporary	P	P	P	P	P	P	P
Dwelling, two-family	N	N	N	P	P	P	N
Guesthouse or casita with direct access to main dwelling unit	P	P	P	N	N	N	N
Guesthouse or casita without direct access to main dwelling unit	C	C	C	N	N	N	N
Manufactured home	P	P	P	N	N	N	P
Manufactured/mobile home park	N	N	N	N	N	N	P
Manufactured/mobile home subdivision	N	N	N	N	N	N	P
Protective housing facility	N	N	N	N	N	N	N
Rehabilitation/treatment facility	N	N	N	N	N	N	N
Residential facility for elderly persons ¹	P	P	P	P	P	P	P
Residential facility for persons with a disability ¹	P	P	P	P	P	P	P
Residential facility for troubled youth	N	N	N	N	N	N	N
Short term rental ⁴	P	P	P	N	N	N	N
Transitional housing facility	N	N	N	N	N	N	N
Public and civic uses:							
Airport	N	N	N	N	N	N	N
Auditorium or stadium	N	N	N	N	N	N	N
Bus terminal	N	N	N	N	N	N	N
Cemetery	P	P	P	P	P	P	P
Church or place of worship	P	P	P	P	P	P	P
Club or service organization	N	N	N	N	N	N	N
College or university	N	N	N	N	N	N	N
Convalescent care facility	N	N	N	N	N	N	N
Correctional facility	N	N	N	N	N	N	N
Cultural service	N	N	N	N	N	N	N
Golf course	P	P	P	P	P	P	P
Government service	N	N	N	N	N	N	N
Hospital	N	N	N	N	N	N	N
Operations center	N	N	N	N	N	N	N
Park	P	P	P	P	P	P	P
Post office	N	N	N	N	N	N	N
Protective service	P	P	P	P	P	P	P
Reception center	N	N	N	N	N	N	N
School, elementary, middle, high or private	P	P	P	P	P	P	P
School, vocational	N	N	N	N	N	N	N
Stable, public	N	N	N	N	N	N	N
Utility, major	N	N	N	N	N	N	N
Utility, minor	P	P	P	P	P	P	P
Commercial uses:							
Agricultural sales and service	N	N	N	N	N	N	N
Animal hospital	N	N	N	N	N	N	N
Bail bond service	N	N	N	N	N	N	N
Bank or financial institution	N	N	N	N	N	N	N
Bed and breakfast, home - Less than or Equal to 2	C	C	C	N	N	N	C
Bed and breakfast inn - Between 3 and 8	C	C	C	N	N	N	C

PG 1

Business equipment rental, services, and supplies	N	N	N	N	N	N	N
Camping Hosting Facility	C	C	C	N	N	N	C
Car wash	N	N	N	N	N	N	N
Club, private	N	N	N	N	N	N	N
Construction sales and service	N	N	N	N	N	N	N
Convenience store	N	N	N	N	N	N	N
Family child daycare facility ²	P	P	P	P	P	P	P
Family child group daycare facility ²	C	C	C	C	C	C	C
Family child residential certificate care facility ²	P	P	P	P	P	P	P
Family childcare center	N	N	N	N	N	N	N
Funeral home	N	N	N	N	N	N	N
Garden center	N	N	N	N	N	N	N
Gas and fuel, storage and sales	N	N	N	N	N	N	N
Gasoline service station	N	N	N	N	N	N	N
Hostel	N	N	N	N	N	N	N
Hotel	N	N	N	N	N	N	N
Kennel	N	N	N	N	N	N	N
Kennel, residential	P	P	P	P	P	P	P
Laundry or dry cleaning, limited	N	N	N	N	N	N	N
Liquor store	N	N	N	N	N	N	N
Media service	N	N	N	N	N	N	N
Medical or dental laboratory	N	N	N	N	N	N	N
Medical service	N	N	N	N	N	N	N
Motel	N	N	N	N	N	N	N
Office, general	N	N	N	N	N	N	N
Parking garage, public	N	N	N	N	N	N	N
Parking lot, public	N	N	N	N	N	N	N
Pawnshop	N	N	N	N	N	N	N
Personal care service, home based ²	P	P	P	P	P	P	P
Personal instruction service, home based ²	P	P	P	P	P	P	P
Printing and copying, limited	N	N	N	N	N	N	N
Printing, general	N	N	N	N	N	N	N
Produce stand	N	N	N	N	N	N	N
Recreation and entertainment, indoor	N	N	N	N	N	N	N
Recreation and entertainment, outdoor	N	N	N	N	N	N	N
Recreational vehicle park	N	N	N	N	N	N	P
Repair service	N	N	N	N	N	N	N
Research service	N	N	N	N	N	N	N
Residential hosting facility	P	P	P	N	N	N	N
Restaurant, fast food	N	N	N	N	N	N	N
Restaurant, general	N	N	N	N	N	N	N
Retail, general	N	N	N	N	N	N	N
Secondhand store	N	N	N	N	N	N	N
Shopping center	N	N	N	N	N	N	N
Tattoo establishment	N	N	N	N	N	N	N
Tavern	N	N	N	N	N	N	N
Temporary trailer	P	P	P	P	P	P	P
Transportation service	N	N	N	N	N	N	N
Vehicle and equipment rental or sale	N	N	N	N	N	N	N
Vehicle and equipment repair, general	N	N	N	N	N	N	N
Vehicle repair, limited	N	N	N	N	N	N	N
Veterinary service	N	N	N	N	N	N	N
Warehouse, self-service storage	N	N	N	N	N	N	N
Wireless telecommunication facility	See section 10-50-5, table 10-50-1 of this title						
Industrial uses:							
Automobile wrecking yard	N	N	N	N	N	N	N
Freight terminal	N	N	N	N	N	N	N
Heavy industry	N	N	N	N	N	N	N
Junk or salvage yard	N	N	N	N	N	N	N
Laundry services	N	N	N	N	N	N	N
Manufacturing, general	N	N	N	N	N	N	N
Manufacturing, limited	N	N	N	N	N	N	N
Mineral extraction	N	N	N	N	N	N	N
Wholesale and warehousing, general	N	N	N	N	N	N	N
Wholesale and warehousing, limited	N	N	N	N	N	N	N



📞 435-874-2323

📠 435-874-2603

🌐 www.hildalecity.com

Date: June 10, 2024
RE: Notice of Public Hearing — Re-zone Request
Parcel Numbers: HD-SHCR-3-44 & HD-SCHR-3-45
Address: 920 North Oak St., Hildale, Utah

You are invited to a public hearing to give any input you may have, as a neighboring property owner, regarding a request to rezone the above-listed parcel from Residential Agriculture 1 (RA-1) to Residential 1-8 (R1-8).

Residential agriculture zones allow a mix of agricultural and residential uses on large lots. Limited agriculture activities, the keeping of limited numbers of animals, and the enjoyment of a "gentleman farmer" type neighborhood are the purpose of these zones. RA-1 zone fosters very low- and low-density development with little impact on its surroundings and municipal services; to preserve the character of the city's semi-rural areas; and to promote and preserve conditions favorable to large-lot family life, including the keeping of limited numbers of farm animals and fowl. Other major uses in these zones are small farms, hobby farms and agricultural developments. Ancillary uses include churches, schools, and parks to serve neighborhood areas.

Residential zones protect the stability of neighborhoods and encourage, collectively, diverse types of desirable new residential development and protect existing residential uses. The purpose of the R1-8 zone is to permit development of detached single-family homes on individual lots at medium to high densities. Ancillary uses include churches, schools, and parks to serve neighborhood areas.

Details of Zones are found in the Hildale City Land Use Ordinance, available from City Hall, or at https://hildale.municipalcodeonline.com/book?type=ordinances#name=CHAPTER_13_RESIDENTIAL_ZONES

The hearing will be held Thursday, June 10, 2024. Objections, questions or comments can be submitted in person at the Hildale City Hall, or by mail to:

City of Hildale Zoning Administrator
P.O. Box 840490, Hildale, Utah 84784
or Zoning Administrator (435) 874-2323
or at manager@hildalecity.com.

Any owner of property located entirely or partially within the proposed zoning map amendment may file a written objection to the inclusion of the owner's property in the proposed zoning map amendment, not later than 10 days after the day of the public hearing. Each written objection filed with the municipality will be provided to the Hildale City Council.

Sincerely,

Eric Duthie, City Manager / Zoning Administrator



Hildale City Public Hearing PZ Commission Rezone 920 N Oak

Thursday, June 20, 2024 at 6:00 PM
320 East Newel Avenue, Hildale City, Utah 84784

Agenda

Notice is hereby given to the members of the Hildale City Planning Commission and to the public, that the Planning Commission will hold a public hearing as part of the regular meeting on Thursday, June 20, 2024 at 6:00 p.m. (MDT), at 320 East Newel Avenue, Hildale City, Utah 84784.

The purpose of this hearing is to receive public comment concerning a request to rezone parcel HD-SHCR-3-44 & HD-SHCR-3-45, commonly addressed as 920 N Oak St., Hildale, Utah from Residential Agriculture 1 (RA-1) to Residential 1-8 (R1-8).

Commission members may be participating electronically by video or telephone conference. The meeting will be broadcast to the public on Facebook Live under Hildale's City page. Members of the public may also watch the City of Hildale through the scheduled Zoom meeting.

<https://www.facebook.com/hildalecity/live/>

Join Zoom Meeting

<https://zoom.us/j/95770171318?pwd=aUVSU0hRSFFHcGQvcUIPT3ZYK0p5UT09>

Meeting ID: 957 7017 1318

Passcode: 993804

One tap mobile

+16699006833,,95770171318#,,,,*993804# US (San Jose)

+12532158782,,95770171318#,,,,*993804# US (Tacoma)

Dial by your location

+1 669 900 6833 US (San Jose) +1 253 215 8782 US (Tacoma)

+1 346 248 7799 US (Houston) +1 929 205 6099 US (New York)

+1 301 715 8592 US (Washington DC) +1 312 626 6799 US (Chicago)

Comments during the public comment or public hearing portions of the meeting may be emailed to manager@hildalecity.com or privately messaged to Hildale City's Facebook page. All comments sent before the meeting may be read during the meeting and messages or emails sent during the meeting may be read at the Mayor's discretion.