








Future Land Use Map

Year 2030

Legend

-  Government
-  Multi Family High Density
-  Multi Family Low Density
-  Multi Family Medium Density
-  Recreational Open Space
-  Single Family
-  Conservation

