





TOWN OF HIGHLAND BEACH OFFICIAL ZONING MAP

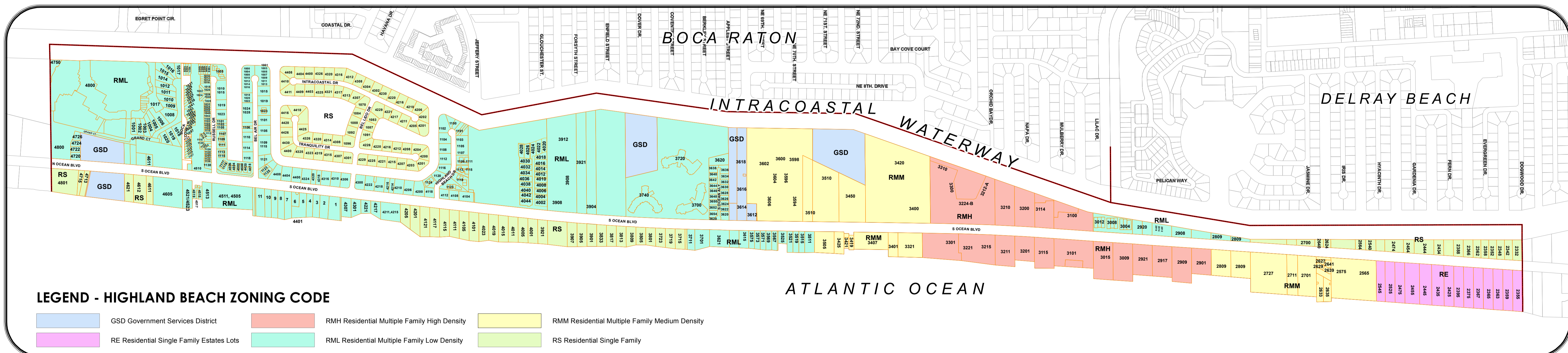
PREVIOUS ZONING MAP



SCALE



1 inch = 500 feet



LEGEND - HIGHLAND BEACH ZONING CODE

- GSD Government Services District
- RMH Residential Multiple Family High Density
- RMM Residential Multiple Family Medium Density
- RE Residential Single Family Estates Lots
- RML Residential Multiple Family Low Density
- RS Residential Single Family

THIS IS TO CERTIFY THAT THIS IS THE OFFICIAL ZONING MAP OF THE TOWN OF HIGHLAND BEACH AS ADOPTED BY ORDINANCE NO. 594, AND IS AN AMENDMENT OF THE OFFICIAL ZONING MAP REFERRED IN SECTION ONE OF ORDINANCE NO. 503 OF THE TOWN OF HIGHLAND BEACH, FLORIDA.

TOWN COMMISSION

- BERNARD FEATHERMAN, Mayor
- WILLIAM WEITZ, PhD, Vice Mayor
- LOUIS P. STERN, Comm.
- CARL FELDMAN, Comm.
- RHODA ZELNIKER, Comm.

PLANNING BOARD

- CAROL STERN, Chair
- ILYNE MENDELSON, Vice Chair
- RONALD CLARK
- STEPHEN GOLDING
- HARVEY MART
- CHARLES SHANE
- WILLIAM SVENSTRUP

ATTESTATION

- VALERIE OAKES, Town Clerk
- ADOPTED -----
- ORDINANCE NO.-----