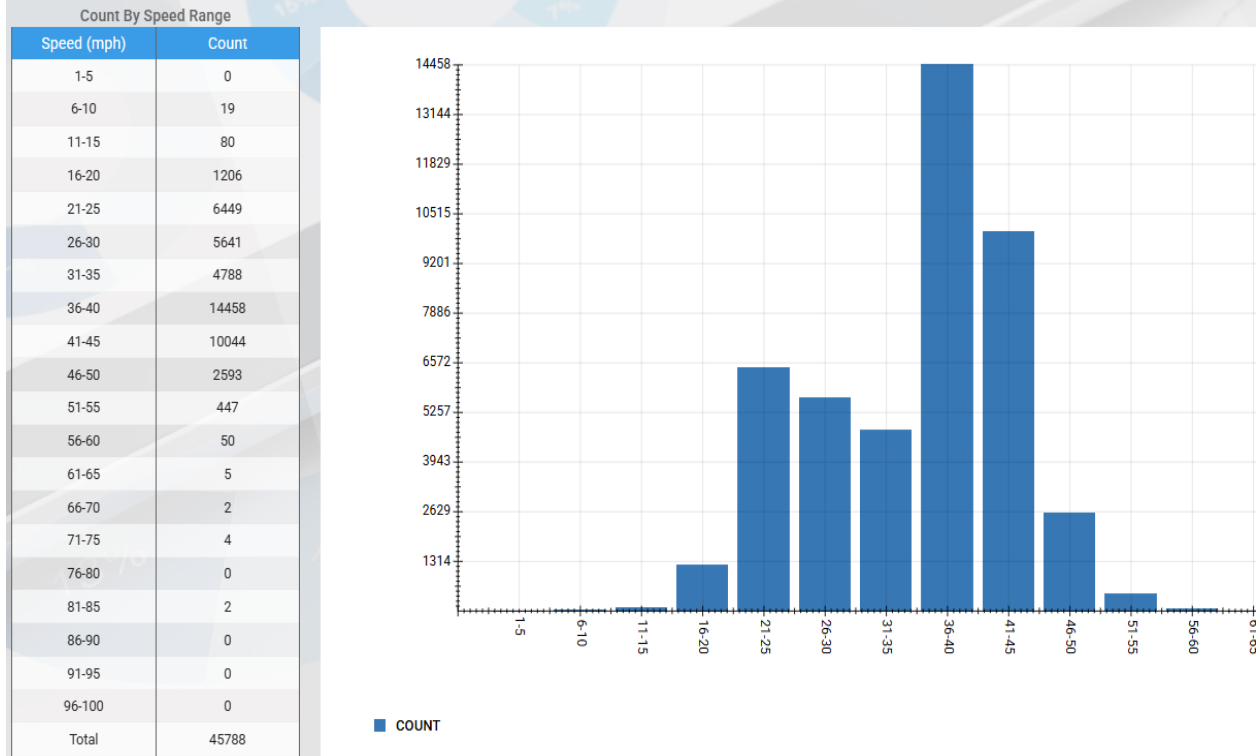


# NORTH COOP RD

Report period: 2025-12-01 to 2026-01-07



Generated on January 07, 2026 at 10:26 AM

# SPEED CONCERNS

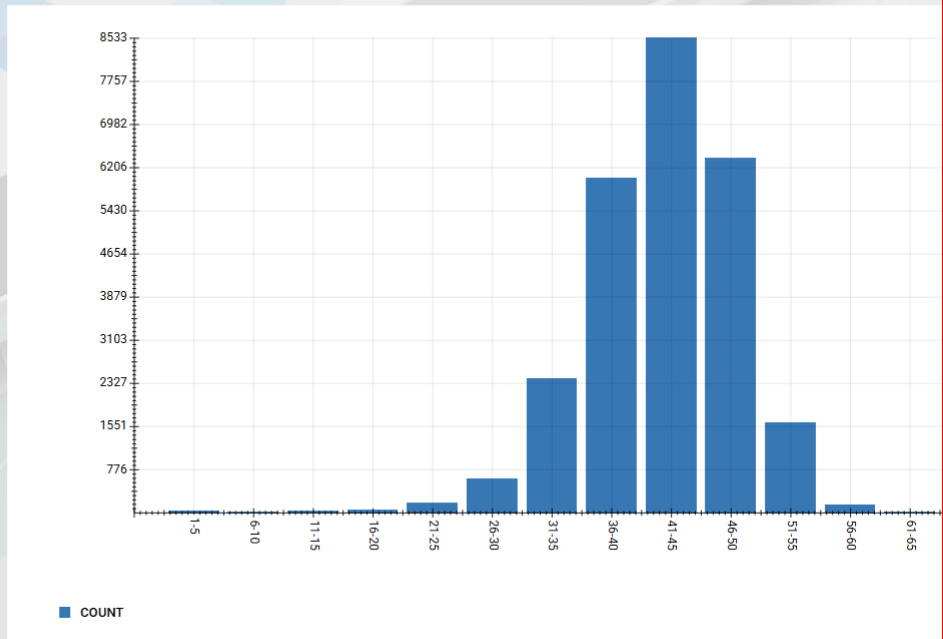
# MANITOWOC RD EAST BOUND

## Count by Speed Range Report

Report period: 2025-12-01 to 2026-01-07

Count By Speed Range

Speed (mph)	Count
1-5	39
6-10	12
11-15	33
16-20	43
21-25	169
26-30	618
31-35	2415
36-40	6021
41-45	8533
46-50	6374
51-55	1622
56-60	149
61-65	10
66-70	0
71-75	0
76-80	0
81-85	0
86-90	0
91-95	0
96-100	0
Total	26038



Generated on January 07, 2026 at 10:38 AM

### NO SPEED CONCERNS

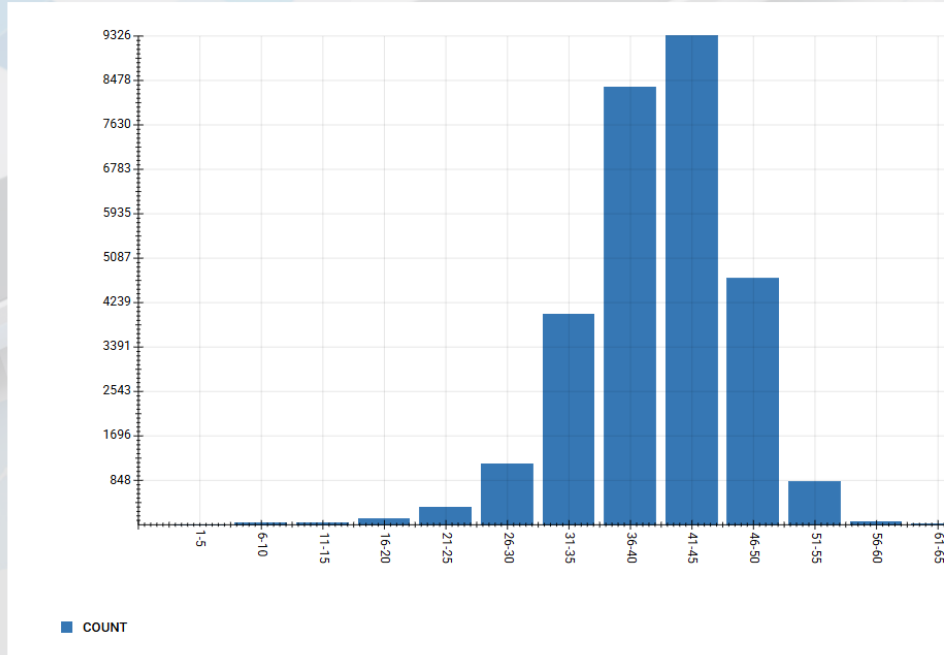
# MANITOWOC RD WEST BOUND

## Count by Speed Range Report

Report period: 2025-12-01 to 2026-01-07

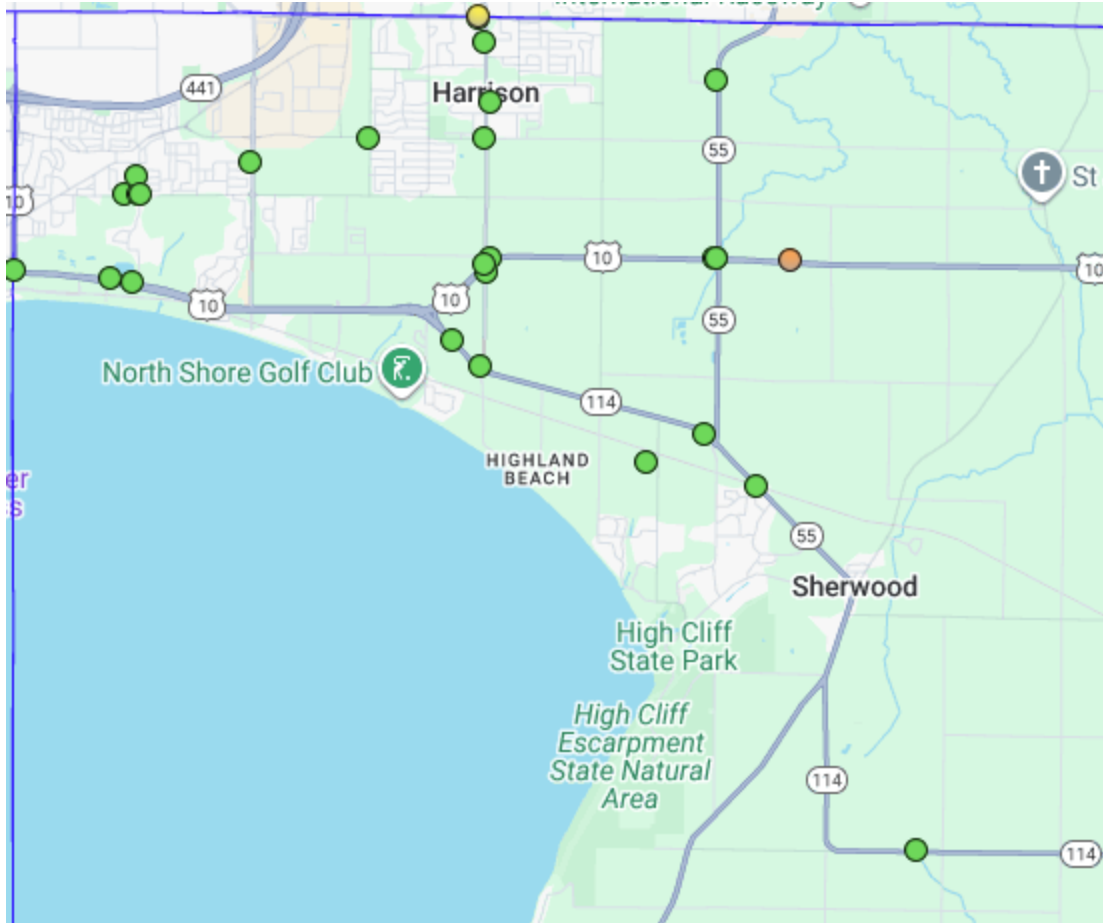
Count By Speed Range

Speed (mph)	Count
1-5	1
6-10	34
11-15	33
16-20	106
21-25	340
26-30	1166
31-35	4024
36-40	8350
41-45	9326
46-50	4702
51-55	818
56-60	63
61-65	9
66-70	4
71-75	0
76-80	0
81-85	0
86-90	0
91-95	0
96-100	0
Total	28976



Generated on January 07, 2026 at 10:43 AM

NO SPEED CONCERNS



● Fatality 
 ● Injury (A) 
 ● Injury (B) 
 ● Injury (C) 
 ● Property Damage

There were **28** total crashes reported resulting in **0** fatalities and **3** injuries. Of this total, **28** crashes are mapped.

(The data is not updated. One injury crash has been updated to Fatal as the driver died from the results of the injuries sustained from the crash days later.)