



Aqua-Weed Control Inc.
 414 Hadley St
 Holly, MI 48442
 (248) 634-8388
 www.aquaweed.com

9
Invoice

BILL TO
 Chain of Lakes
 C/o Progressive AE
 Jared Laughlin
 1811 4 Mile Rd. NE
 Grand Rapids, MI 49525

SHIP TO
 Chain of Lakes
 C/o Progressive AE
 Jared Laughlin
 1811 4 Mile Rd. NE
 Grand Rapids, MI 49525

INVOICE #	DATE	TOTAL DUE	DUE DATE	TERMS	ENCLOSED
21664	07/26/2024	\$17,827.50	09/09/2024	Net 30	

DATE	DESCRIPTION	QTY	RATE	AMOUNT
07/09/2024	(13.25) acres treated using Chelated Copper Herbicides for control Filimentous or Planktonic Algae.	13.25	55.00	728.75
07/09/2024	(3.25) acres treated using Chelated Copper Herbicides for control of Wild Celery.	3.25	295.00	958.75
07/09/2024	(201.75) PDU's of ProcellaCOR for control of Milfoil.	201.75	80.00	16,140.00
SUBTOTAL				17,827.50
TAX (6%)				0.00
TOTAL				17,827.50
BALANCE DUE				\$17,827.50

GL CODE 252-000-803.000
 BKC APPROVED [Signature]
 SEP 09 2024
 ENTERED 9-10-24 mm
 DUE DATE _____

Thank you for your business. Please make your check payable to "Aqua-Weed Control Inc." Please call (248) 634-8388 if you have any questions. When purchasing product, please follow all product label directions carefully. A permit may be required before treatment, contact your local DNR/DEQ for information including permit forms.

Zukey, Strawberry, Gallagher


Aquatic Herbicide Treatment Payment Submittal Form

Date of treatment: **7/9/2024**

Shade, color, or hatch area(s) on attached map for each chemical. Show your shading, coloring, or hatching scheme here:

CHEMICAL USED	METHOD OF APPLICATION	RATE OF APPLICATION (ex. 100 lbs/acre, 2.6 lbs/acre-foot)	TREATMENT AREA SIZE (acres)	TOTAL AMOUNT (ex. 4 gallons, 10 lbs.)	FOR CONTROL OF: (Plant and/or Algae names)
<input type="checkbox"/> Chemical Brand: Argos Generic Name: Chelated Copper Alg.	Surface Spray & Subsurface Injection	0.59 gal acre-foot	13.25 acre 3 ft avg depth	23.50 gal	Algae
<input type="checkbox"/> Chemical Brand: Komeen Generic Name: Chelated Copper Herb.	Surface Spray & Subsurface Injection	3.28 gal acre-foot	3.25 acre 3 ft avg depth	32.00 gal	Starry Stonewort, Vallisneria
<input type="checkbox"/> Chemical Brand: ProcellaCOR EC Generic Name: Floryprauxifen-Benzyl	Surface Spray & Subsurface Injection	13.54 oz acre-foot	15.75 acre 3 ft avg depth	639.55 oz	Eurasian Milfoil
<input type="checkbox"/> Chemical Brand: Generic Name:			3		
<input type="checkbox"/> Chemical Brand: Generic Name:					
<input type="checkbox"/> Chemical Brand: Generic Name:					
<input type="checkbox"/> Chemical Brand: Generic Name:					

Signature of applicator:



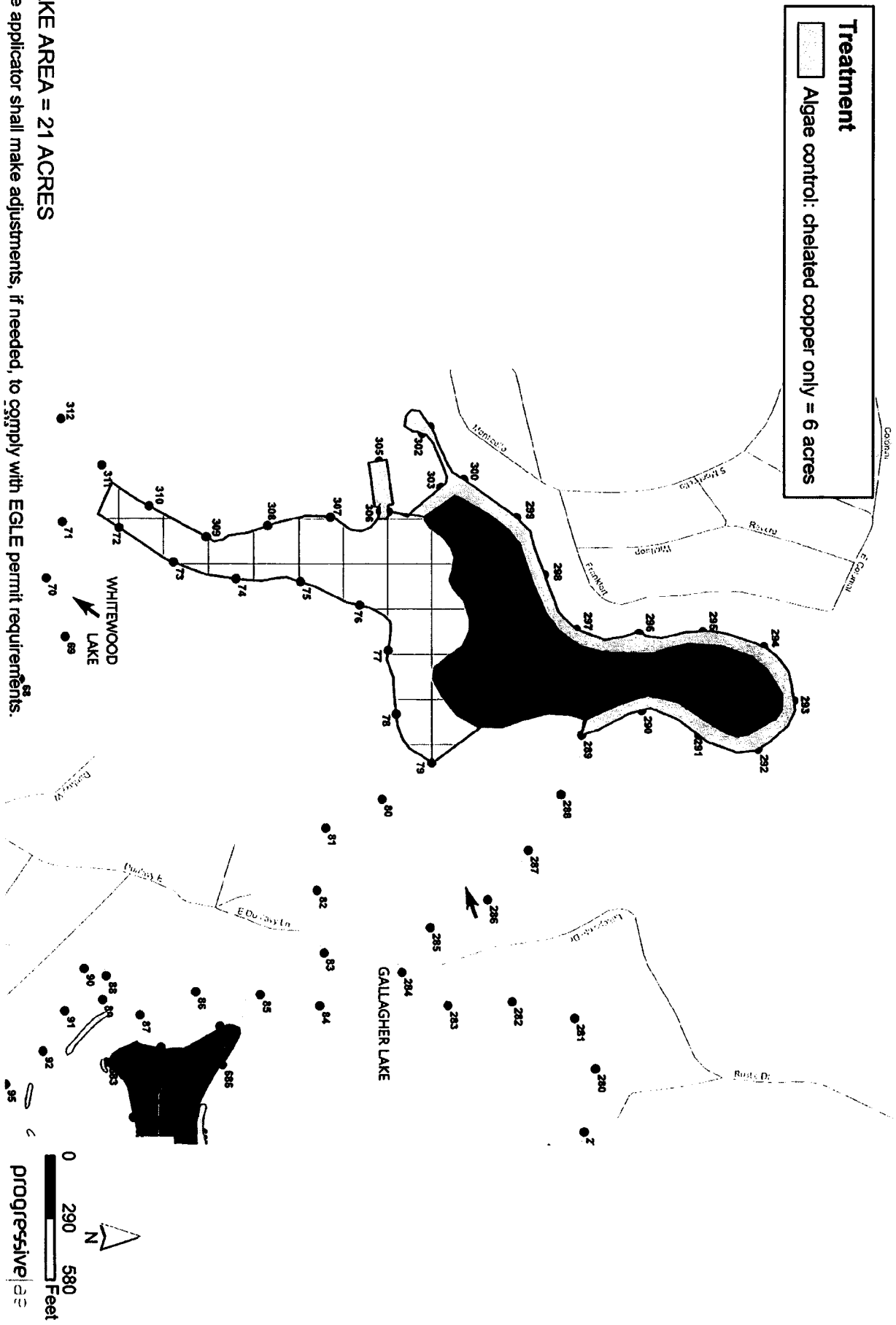
 (CASEY THOMPSON) (printed)

Complete all portions of this document, including treatment map, and send with invoice to:

Water Resources Department
 Progressive AE
 1811 4 Mile Road, NE
 Grand Rapids, MI 49525-2442

**GALLAGHER ISLAND CANALS AND CONNECTOR
LIVINGSTON COUNTY, MICHIGAN
TREATMENT MAP
SURVEY DATE: JUNE 24TH, 2024**


□ = 1 ACRE



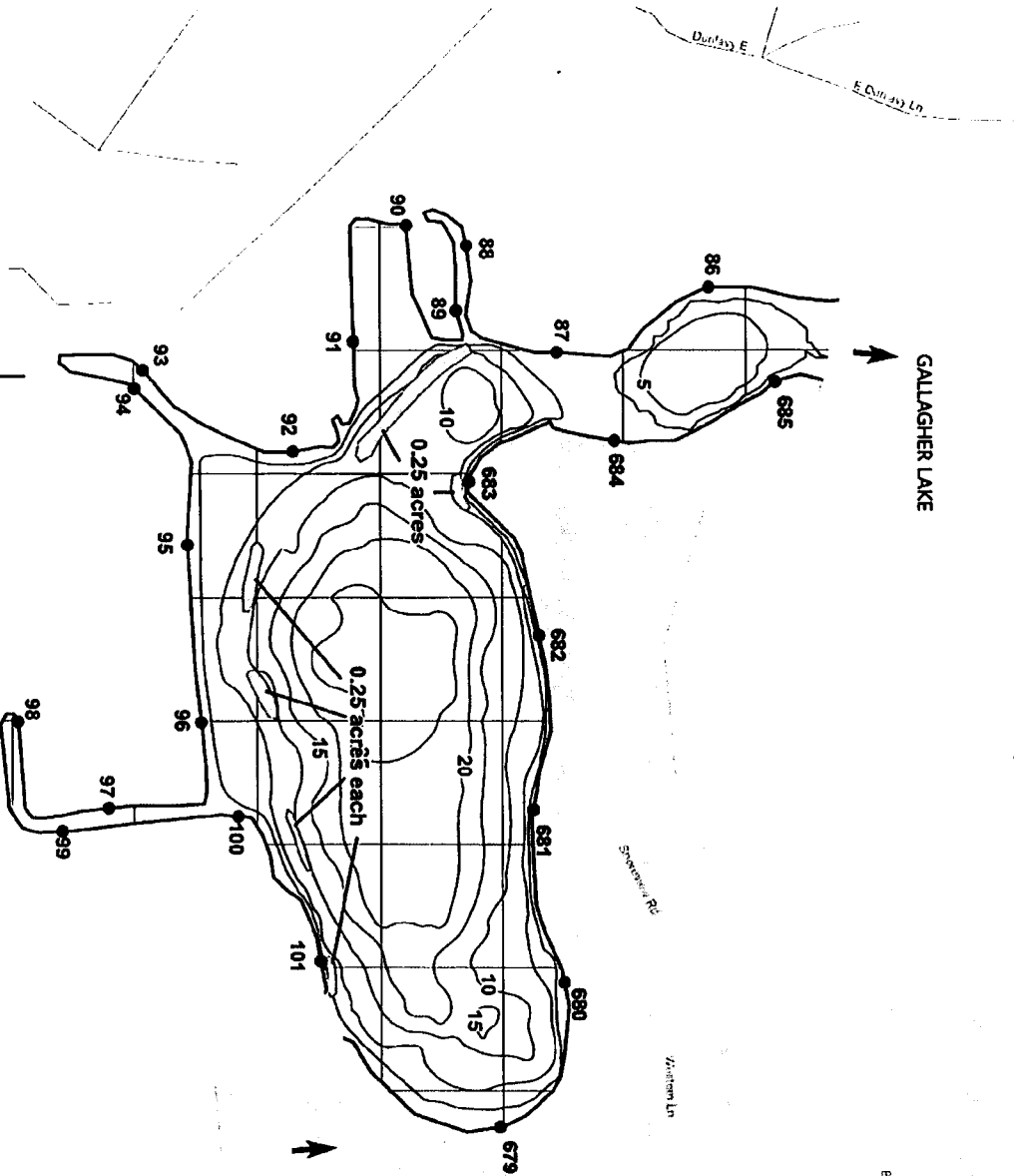
LAKE AREA = 21 ACRES

The applicator shall make adjustments, if needed, to comply with EGLE permit requirements.

**LONG (LOON) LAKE
LIVINGSTON COUNTY, MICHIGAN
TREATMENT MAP
SURVEY DATE: JUNE 24TH, 2024**



= 1 ACRE



Treatment

Florpyrauxifen-benzyl @ 9.6 fl oz/acre ft (5' avg depth)
for non-native milfoil = 1.5 acres (72 fl oz)

LAKE AREA = 17 ACRES


The applicator shall make adjustments, if needed, to comply with EGLE permit requirements.





0 140 280
Feet

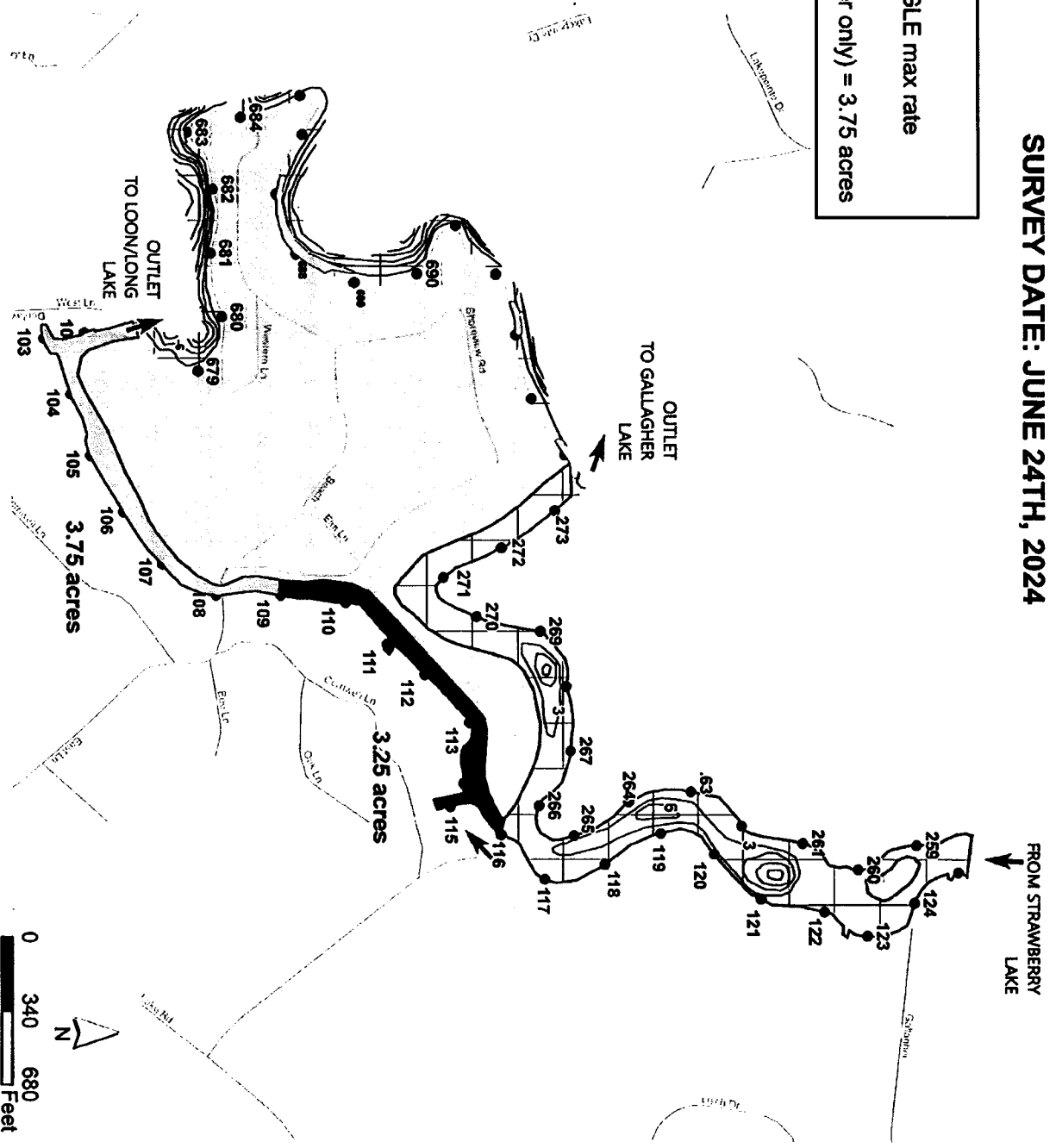
Progressive 88

**STRAWBERRY/GALLAGHER(LOON) CONNECTOR
LIVINGSTON COUNTY, MICHIGAN
TREATMENT MAP
SURVEY DATE: JUNE 24TH, 2024**

 = 1 ACRE

Treatment

-  Chelated Copper Liquid @ EGLE max rate
for wild celery = 3.25 acres
-  Algae control (chelated copper only) = 3.75 acres



LAKE AREA: 25 ACRES

The applicator shall make adjustments, if needed, to comply with EGLE permit requirements.

