


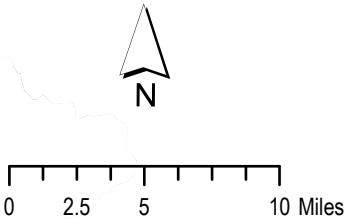


Total Area in Grand County = 1,869.2 mi²
 Federal Mineral Rights Area = 1,395.2 mi² (75%)
 "No Minerals" Area = 474.0 mi² (25%)
 CPW Critical Terrestrial Habitat = 835.0 mi²
Critical Habitat in Mineral Rights Area = 511.8 mi²

Map Key

-  Grand County
-  Town Boundary
-  Highway



Grand County
Subsurface Mineral Right Protection Zones
Proposed Map 1: CPW Critical Terrestrial Habitat

Prepared by Grand County GIS: 1/31/2024
 This map is for illustrative purposes only, and does not replace a land survey. GIS data and products are subject to constant change, map accuracy or completeness cannot be guaranteed. Grand County nor its agents make no warranties, expressed or implied as to the accuracy, completeness, or correctness of such products nor accepts any liability arising from any incorrect, incomplete, or misleading information contained therein.