

Total Area in Grand County = 1,869.2 mi²







Federal Mineral Rights Area = 1,395.2 mi² (75%)

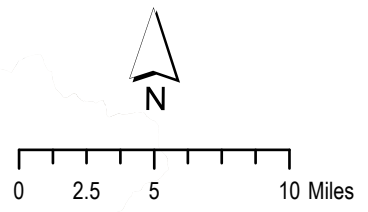
"No Minerals" Area = 474.0 mi² (25%)

National Park, Rec Area, Wilderness Areas = 413.3 mi²

Buffer of Highways and Surface Water (2 mi) = 793.4 mi²

Parks/Wilderness/Buffers in Mineral Rights Area = 873.7 mi²

Map Key	
	Grand County
	Town Boundary
	Highway
	RMNP, ANRA, Wilderness Areas
	No Mineral Area
	Primary Highway and Surface Water Buffer (2 mi)



Grand County
Subsurface Mineral Right Protection Zones
Proposed Map 2: Wilderness/Park Areas, Highway and Surface Water Buffers

Prepared by Grand County GIS: 2/5/2024

This map is for illustrative purposes only, and does not replace a land survey. GIS data and products are subject to constant change, map accuracy or completeness cannot be guaranteed. Grand County nor its agents make no warranties, expressed or implied as to the accuracy, completeness, or correctness of such products nor accepts any liability arising from any incorrect, incomplete, or misleading information contained therein.