





















Zoning Map

 301 Green Street

Zoning

-  R1 Low Density Residential
-  R1A
-  R2 Medium Density Residential
-  R3 High Density Residential
-  RRF Residential Riverfront
-  PUD Planned Unit Development
-  RPO Residential Professional Office
-  C1 Commercial Medium Intensity
-  C2 Commercial High Intensity
-  CBD Central Business District
-  GCC Gateway Corridor Commercial
-  GCN Gateway Corridor Neighborhood
-  GCR Gateway Corridor Residential
-  M-2 Industrial District
-  M-1 Light Industrial District
-  MUH C-2/M-2 - Mixed Use Highway
-  INS Institutional
-  RC Recreation

