

O.P. 545 PAGE 152

AFFIDAVIT TO COMPLY WITH CHAPTER  
17-7 FLORIDA ADMINISTRATIVE CODE,  
PUBLIC LANDFILL AND WASTE DISPOSAL  
SITE.

STATE OF FLORIDA  
COUNTY OF CLAY

ON THIS DAY personally appeared the Mayor and City  
Clerk of Green Cove Springs, Florida, a municipal corporation  
and having been duly sworn, said:

1. That on behalf of the City of Green Cove Springs,  
Florida, they acknowledge and announce the fact that the City of  
Green Cove Springs, Florida is the owner of the following described  
property located in Clay County, Florida:

(SEE EXHIBIT "A" ATTACHED HERETO AND  
MADE A PART HEREOF BY REFERENCE)

2. From May 17, 1978 the above described real property was  
used for disposal of municipal garbage and solid waste by the  
City of Green Cove Springs, Florida.

FURTHER AFFIANTS SAYETH NOT.

CITY OF GREEN COVE SPRINGS, FLORIDA

BY: [Signature]  
Mayor

ATTEST: [Signature]  
Clerk

Sworn to and subscribed before  
me this 18<sup>th</sup> day of September, 1979.

[Signature]  
NOTARY PUBLIC STATE OF FLORIDA AT LARGE  
MY COMMISSION EXPIRES:

NOTARY PUBLIC STATE OF FLORIDA  
MY COMMISSION EXPIRES JUNE 30  
BONDED THROUGH GENERAL

City of G.C.S.  
229 Walnut St.  
C.C.S.




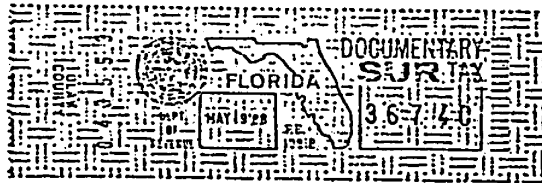

EXHIBIT "A"

O.R. 545 PAGE 153

LEGAL DESCRIPTION:

A parcel of land situated in Section 6, Township 6 South, Range 26 East, Clay County, Florida, being more particularly described as follows:

Begin at the Northwest corner of said Section 6; thence on the North line thereof North 89 degrees 00 minutes 30 seconds East 3,972.90 feet to the Northwest corner of the East 1/2 of the East 1/2 of said Section 6; thence on the West line thereof South 00 degrees 23 minutes 40 seconds East 5,322.07 feet to the Southwest corner of the East 1/2 of the East 1/2 of said Section 6; thence on the South line of said Section 6 South 89 degrees 28 minutes 50 seconds West 379.57 feet; thence North 44 degrees 31 minutes 46 seconds West 1,300.00 feet; thence North 45 degrees 25 minutes 08 seconds West 554.10 feet; thence North 45 degrees 40 minutes 13 seconds West 987.52 feet; thence North 46 degrees 05 minutes 30 seconds West 685.00 feet; thence North 43 degrees 50 minutes 30 seconds West 800.94 feet; thence North 48 degrees 24 minutes 53 seconds West 422.05 feet; thence on the arc of a curve concave to the Southwesterly and having a radius of 462.76 feet, run a chord distance of 244.66 feet to the West line of said Section 6, the bearing of said chord being North 63 degrees 52 minutes 44 seconds West; thence on last said line North 01 degree 02 minutes 42 seconds West 1,810.60 feet to the Point of Beginning, being in area 333.60 acres, more or less.



79-13456

78- 6817

FILE NO. OFFICIAL RECORDS NO.

MAY 19 2 17 PM '78

FILED IN PUBLIC RECORDS

CLERK CIRCUIT COURT

FILE NO. OFFICIAL RECORDS NO. 545 PAGE 153 ORD VERIFIED

SEP 25 10 07 AM '79

FILED IN PUBLIC RECORDS CLAY COUNTY, FLA.

CLERK CIRCUIT COURT