

ORDINANCE NO. O-06-2021

AN ORDINANCE OF THE CITY COUNCIL OF GREEN COVE SPRINGS, FLORIDA REZONING ±560.52 ACRES OF PROPERTY LOCATED EASTERLY OF OAKRIDGE AVENUE / COUNTY ROAD 15A; IDENTIFIED AS A PORTION OF TAX ID # 016515-000-00 AND MORE PARTICULARLY DESCRIBED IN EXHIBIT “A”, and SHOWN IN EXHIBIT “B” FROM AGRICULTURAL (COUNTY) AND INDUSTRIAL (COUNTY) TO PUD – PLANNED UNIT DEVELOPMENT, SPECIFICALLY DESCRIBED IN EXHIBIT “C”; PROVIDING FOR REPEALER, SEVERABILITY AND SETTING AN EFFECTIVE DATE.

RECITALS

WHEREAS, an application for a site-specific amendment to the Official Zoning Map, as described below, has been filed with the City by Ellen Avery-Smith, Esq., of Rogers Tower, PA, (“Agent”) on behalf of Gustafson’s Cattle, Inc., (“Owner”); and

WHEREAS, the Owner desires to obtain approval for a Planned Unit Development (“PUD”) in the City known as Ayrshire Planned Unit Development (“PUD” or “Project”); and

WHEREAS, the Owner wishes to construct the Project, consisting of a 2,100-unit single family attached and detached subdivision, on a portion of 016515-000-00, for which the legal description is attached hereto as Exhibit “A” and is herein referred to as the “Property”; and

WHEREAS, a duly advertised quasi-judicial public hearing on the proposed amendment was conducted on July 27, 2021 by the Planning and Zoning Board, sitting as the Local Planning Agency (LPA) and the LPA reviewed and considered comments received during the public hearing concerning the application and made its recommendation for approval to the City Council; and

WHEREAS, the City Council considered the recommendations of the LPA at duly advertised quasi-judicial public hearings on August 3, 2021 and August 17, 2021 and provided for and received public participation; and

WHEREAS, the City Council has determined and found said application for the amendment, to be consistent with the City of Green Cove Springs Comprehensive Plan and Land Development Regulations; and,

WHEREAS, for reasons set forth in this Ordinance that is hereby adopted and incorporated as findings of fact, that the Green Cove Springs City Council finds and declares that the enactment of this amendment is in the furtherance of the public health, safety, morals, order, comfort, convenience, appearance, prosperity, or general welfare.

NOW, THEREFORE BE IT ENACTED BY THE CITY COUNCIL OF GREEN COVE SPRINGS, FLORIDA AS FOLLOWS:

Section 1. Findings of Fact and Conclusions of Law.

1. The above recitals are true and correct and incorporated herein by reference.
2. The proposed site-specific amendment to the Official Zoning Map is consistent with the Comprehensive Plan and Land Development Regulations.
3. The amendment will not cause a reduction in the adopted level of service standards for transportation, potable water, sanitary sewer, solid waste, stormwater, recreation, or public schools.

Section 2. Official Zoning Map Amended. The Official Zoning Map is hereby amended for newly annexed property from the County's Industrial and Agricultural designations to Planned Unit Development, PUD, for a portion of Tax Parcel 38-06-26-016515-000-00, in accordance with the legal description found in Exhibit "A" and map found in Exhibit "B" attached hereto and incorporated herein.

Section 3. Development Parameters. The development shall follow the parameters set forth in the PUD Written Description found in Exhibit "C" and the Conceptual Map found in Exhibit "D" attached hereto and incorporated herein.

Section 4. Ordinance to be Construed Liberally. This ordinance shall be liberally construed in order to effectively carry out the purposes hereof which are deemed to be in the best interest of the public health, safety and welfare of the citizens and residents of Green Cove Springs, Florida.

Section 5. Repealing Clause. All ordinances or parts of ordinances in conflict herewith are, to the extent of the conflict, hereby repealed.

Section 6. Severability. It is the declared intent of the City Council of the City of Green Cove Springs that, if any section, sentence, clause, phrase, or provision of this ordinance is for any reason held or declared to be unconstitutional, void, or inoperative by any court or agency of competent jurisdiction, such holding of invalidity or unconstitutionality shall not affect the remaining provisions of this ordinance, and the remainder of the ordinance after the exclusions of such part or parts shall be deemed to be valid.

Section 7. Effective Date. This Ordinance shall be effective upon its passage and adoption on the second and final reading.

INTRODUCED AND APPROVED AS TO FORM ONLY ON THE FIRST READING BY THE CITY COUNCIL OF THE CITY OF GREEN COVE SPRINGS, FLORIDA, ON THIS 7th DAY OF APRIL 2020.

FLORIDA

CITY OF GREEN COVE SPRINGS,

Edward R. Gaw, Mayor

ATTEST:

Erin West, City Clerk

**PASSED ON SECOND AND FINAL READING BY THE CITY
COUNCIL OF THE CITY OF GREEN COVE SPRINGS, FLORIDA,
THIS 21ST DAY OF APRIL 2020.**

FLORIDA

CITY OF GREEN COVE SPRINGS,

Edward R. Gaw, Mayor

ATTEST:

Erin West, City Clerk

APPROVED AS TO FORM:

L. J. Arnold, III, City Attorney

EXHIBIT “A”

LEGAL DESCRIPTION:

January 08, 2021

Work Order No. 21-008.00

File No. 127E-39.00A

Ayrshire North Re-Zoning

A portion of Section 38 of the George I.F. Clarke Grant, Township 6 South, Range 26 East, Clay County, Florida, being a portion of those lands described and recorded in Official Records Book 1545, page 513 of the Public Records of said county and being more particularly described as follows:

For a Point of Reference, commence at the intersection of the Easterly right of way line of County Road 15A, (South Oakridge Avenue), a 100 foot right of way as presently established with the Southerly right of way line of Green Cove Avenue, a variable width right of way as presently established; thence Southerly along said Easterly right of way line and along the arc of a curve concave Westerly having a radius of 1959.86 feet, through a central angle of 14°47'09”, an arc length of 505.76 feet to the point of tangency of said curve, said arc being subtended by a chord bearing and distance of South 05°15'37” East, 504.36 feet; thence South 02°07'57” West, continuing along last said Easterly right of way line, 1331.79 feet to the Southwest corner of those lands described and recorded in Official Records Book 3863, page 203 of said Public Records and the Point of Beginning.

From said Point of Beginning, thence Easterly and Northeasterly along the Southerly and Southeasterly boundary of last said lands, the following 12 courses: Course 1, thence South 88°31'42” East, departing last said Easterly right of way line, 282.59 feet; Course 2, thence North 21°17'17” East, 161.55 feet; Course 3, thence South 68°42'43” East, 287.10 feet; Course 4, thence South 58°52'43” East, 32.90 feet; Course 5, thence South 37°48'54” East, 22.40 feet; Course 6, thence North 70°53'31” East, 15.20 feet; Course 7, thence North 34°14'49” East, 52.23 feet; Course 8, thence South 88°17'22” East, 94.17 feet; Course 9, thence North 31°43'31” East, 427.82 feet; Course 10, thence North 73°46'32” West, 158.11 feet; Course 11, thence North 13°06'51” East, 477.10 feet; Course 12, thence North 10°55'57” East, 142.00 feet to a point lying on the Southwesterly line of those lands described and recorded as Parcel “A” in Official Records Book 3316, page 1098 of said Public Records; thence South 77°06'26” East, along last said line, 2932.48 feet to the Northwest corner of those lands described and recorded in Official Records Book 3855, page 1391 of said Public Records; thence Southerly along the westerly line thereof, the following 3 courses: Course 1, thence South 21°54'49” East, 3242.16 feet; Course 2, thence South 68°05'09” West, 1307.43 feet; Course 3, thence South 21°54'51” East, 1003.87 feet to a point lying on the Northerly line of an Access and Maintenance Easement as described and recorded in Official Records Book 3855, page 1394 of said Public Records; thence Westerly along said Northerly line, the following 26 courses: Course 1, thence South 37°01'31” West, 149.07 feet to the point of curvature of a curve concave Northwesterly having a

radius of 955.00 feet; Course 2, thence Southwesterly along the arc of said curve, through a central angle of $16^{\circ}37'06''$, an arc length of 276.99 feet to a point on said curve, said arc being subtended by a chord bearing and distance of South $45^{\circ}20'05''$ West, 276.02 feet; Course 3, thence South $67^{\circ}24'13''$ West, along a non-tangent line, 105.10 feet; Course 4, thence South $53^{\circ}45'05''$ West, 12.16 feet; Course 5, thence South $13^{\circ}14'26''$ West, 24.72 feet; Course 6, thence South $63^{\circ}07'28''$ West, 859.11 feet; Course 7, thence North $26^{\circ}52'32''$ West, 5.00 feet; Course 8, thence South $63^{\circ}07'28''$ West, 382.73 feet; Course 9, thence North $26^{\circ}52'32''$ West, 31.65 feet; Course 10, thence South $63^{\circ}07'28''$ West, 74.60 feet; Course 11, thence South $26^{\circ}52'32''$ East, 36.65 feet; Course 12, thence South $63^{\circ}07'28''$ West, 102.14 feet to the point of curvature of a curve concave Northerly having a radius of 955.00 feet; Course 13, thence Westerly along the arc of said curve, through a central angle of $22^{\circ}47'15''$, an arc length of 379.82 feet to the point of tangency of said curve, said arc being subtended by a chord bearing and distance of South $74^{\circ}31'05''$ West, 377.32 feet; Course 14, thence South $85^{\circ}54'43''$ West, 731.91 feet; Course 15, thence North $04^{\circ}05'17''$ West, 5.00 feet to a point on a non-tangent curve concave Northerly having a radius of 250.00 feet; Course 16, thence Westerly along the arc of said curve, through a central angle of $05^{\circ}44'03''$, an arc length of 25.02 feet to the point of tangency of said curve, said arc being subtended by a chord bearing and distance of South $88^{\circ}46'45''$ West, 25.01 feet; Course 17, thence North $88^{\circ}21'14''$ West, 61.78 feet; Course 18, thence North $19^{\circ}49'14''$ West, 8.30 feet; Course 19, thence North $55^{\circ}44'57''$ West, 30.16 feet; Course 20, thence South $67^{\circ}18'10''$ West, 29.23 feet; Course 21, thence South $07^{\circ}09'24''$ West, 17.00 feet; Course 22, thence North $88^{\circ}21'14''$ West, 362.37 feet; Course 23, thence South $01^{\circ}38'46''$ West, 5.00 feet; Course 24 thence North $88^{\circ}21'14''$ West, 800.00 feet; Course 25, thence North $01^{\circ}38'46''$ East, 10.00 feet; Course 26, thence North $88^{\circ}21'14''$ West, 355.52 feet to a point lying on the aforementioned Easterly right of way line of County Road 15A; thence North $02^{\circ}07'57''$ East, along last said Easterly right of way line, 5150.65 feet to the Point of Beginning.

Containing 560.52 acres, more or less.

EXHIBIT "B"

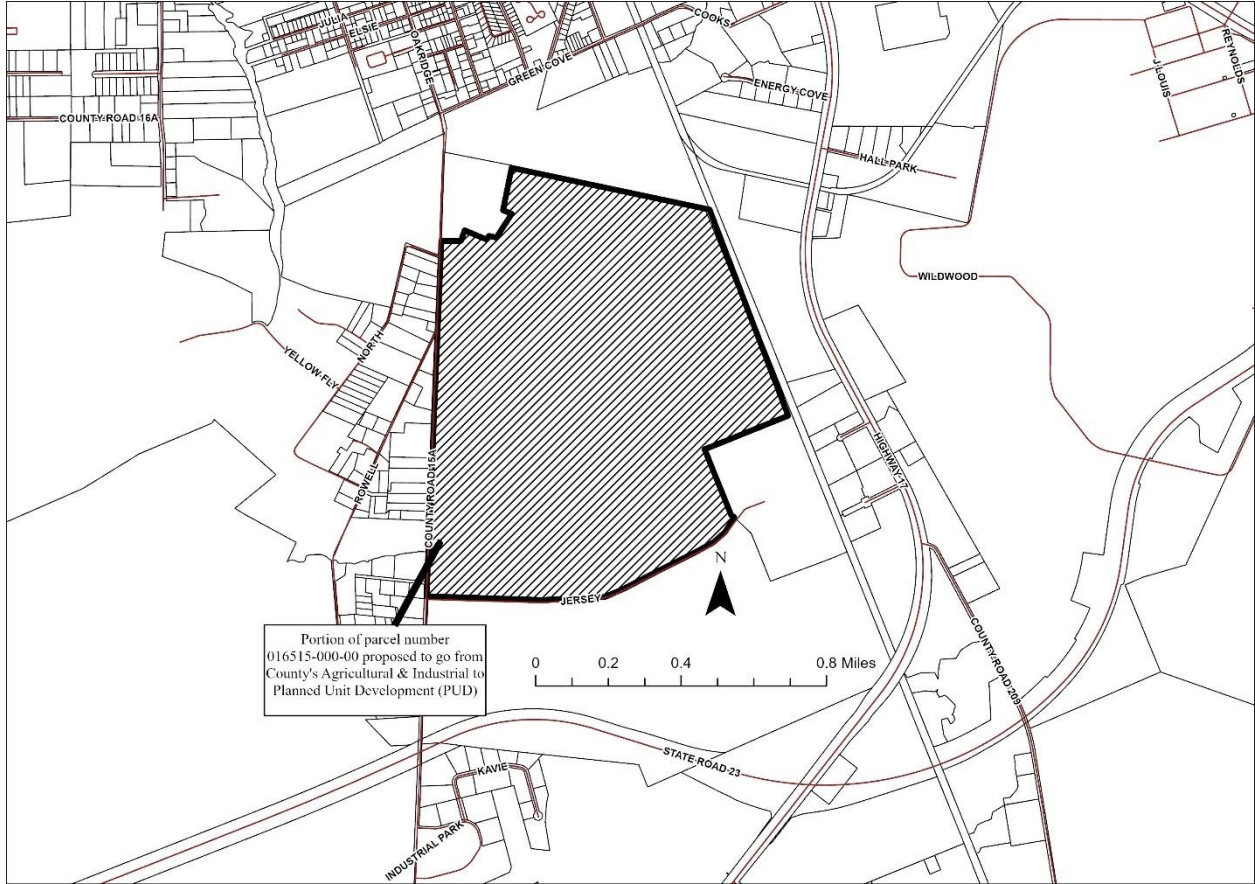


EXHIBIT “C” -- PUD Written Description

Ayrshire Planned Unit Development

City of Green Cove Springs, Florida

March 22, 2021
Revised April 5, 2021
Revised June 28, 2021
Revised July 9, 2021

Team Roster

Owners:

Gustafson's Cattle, Inc.
P.O. Box 600337
Jacksonville, Florida 32260

Applicant:

D.R. Horton, Inc. – Jacksonville
Bob Porter, Anthony Sharp, John Gislason
4220 Race Track Road
St. Johns, Florida 32259
(904) 421-4612

Land Planning/Civil Engineering:

Dunn & Associates, Inc.
Vince Dunn, David Taylor
8647 Baypine Road, Suite 200
Jacksonville, Florida 32256
(904) 363-8916

Transportation:

Chindalur Traffic Solutions, Inc.
Rajesh Chindalur
8833 Perimeter Park Boulevard, Suite 103
Jacksonville, Florida 32216
(904) 619-3368

Legal:

Rogers Towers, P.A.
Ellen Avery-Smith, Esq.
100 Whetstone Place, Suite 200
St. Augustine, Florida 32086
(904) 825-1615

Exhibit List:

Exhibit "A" – Legal Description of the Property
Exhibit "B" – Conceptual Development Plan
Exhibit "C" – Collector Road Typical Section
Exhibit "D" – Typical Landscape Plan

A. Development Summary

This application proposes to rezone approximately 561 acres (the “Property”) from Agriculture (AG) and Industrial Select (IS) (Clay County) to Planned Unit Development (PUD) in the City of Green Cove Springs. The Property is owned by Gustafson’s Cattle, Inc. and is under contract for purchase by D.R. Horton, Inc. – Jacksonville (the “Applicant”). A legal description of the Property is attached as **Exhibit “A”**.

The requested PUD rezoning application is a companion to applications to annex the Property into the City of Green Cove Springs and to change the Future Land Use Map designation from Industrial and Rural Fringe (Clay County) to Residential Low Density in the City. The PUD is consistent with the proposed City Future Land Use Map (“FLUM”) designations set forth in the City of Green Cove Springs Comprehensive Plan.

The Property is located east of County Road 15A, north and west of U.S. Highway 17 and south of the current corporate limits of Green Cove Springs. The City owns a vacant regional park site to the north of the Property. The rest of the Property is surrounded by industrial and residential lands, some of which are developed and others are vacant.

The Applicant will provide roads, utilities, parks and other infrastructure to serve the Property. A majority of the on-site wetlands will be preserved and set aside to enhance the natural attributes of the site.

Unless specified otherwise in this PUD text and the PUD ordinance approving the same, the project will comply with applicable provisions of the City of Green Cove Springs Land Development Code (the “Code”).

B. The Property

The Property includes approximately 561 acres. Wetlands will be delineated pursuant to requirements of the St. Johns River Water Management District (“District”) and Florida Department of Environmental Protection (“FDEP”), and any proposed wetland impacts will be permitted by the District and Corps. A conceptual site plan for the Property is illustrated on the Conceptual Development Plan attached as **Exhibit “B”**.

C. Residential Development

The Property will include a maximum of 2,100 residential units, which will include single-family and townhome dwellings. No more than 30 percent of the residential units will be townhomes. Approximately 462 acres of the Property are developable.

The Property will also include parks and other recreational areas to serve the proposed residential development. Temporary construction offices and trailers, and essential services including roads, water, sewer, gas, telephone, stormwater management facilities, radio,

television and electric and cellular communication towers will be permitted within residential portions of the project.

D. Non-residential Development

There will be no non-residential development within the Property except for uses ancillary to the residential development described in Section C hereof.

E. Site Development Criteria

1. Residential Criteria

a. Single-Family Residential:

1. Setbacks: The minimum building setbacks are as follows:

a. A minimum of 50 feet from the right-of-way of County Road 15A and 20 feet from the primary internal access road labeled Jersey Avenue on the Conceptual Development Plan.

b. Lot setbacks are: Front Yard: 20 feet from face of garage, 15 feet from front facade of house; 10 feet on Corners (with no vehicular access from Corner front yard)

Rear Yard: 10 feet

Side Yard: 6.5 feet for 43-foot-wide lots; 5 feet for all other lots

2. Building height: Buildings shall not exceed 35 feet in height.

3. Minimum lot size: 4,300 square feet.

4. Minimum lot width: 43 feet. No more than 50 percent of lots within the Project will be 43 feet wide. All other lots will be a minimum of 50 feet wide.

5. Maximum impervious surface ratio: 40 percent for the Property (the entire PUD).

6. Maximum lot coverage by buildings: 60 percent per Lot.

7. Density: There are approximately 561 acres designated for residential use within the Property. The Residential Low Density Future Land Use designation of the Property allows a maximum density of four (4) units per acre. The proposed density of 3.75 units per acre is consistent with the requirements for the Residential Low Density Future Land Use category set forth in the Green Cove Springs Comprehensive Plan.

8. Parking: Each residence will have two (2) parking spaces. Single-family homes will have enclosed garages that are a minimum of 200 square feet (10 feet by 20 feet). Recreational vehicles, boats and trailers shall not be

parked in front yards, or in the minimum required side yards and shall be screened from view. The Applicant shall record a homeowners' association ("HOA") declaration of restrictive covenants against title to the Property that limits parking to one side of the street.

2. Townhome Criteria

a. Setbacks: The minimum building setbacks are as follows:

1. A minimum of 50 feet from the right-of-way of County Road 15A and 20 feet from the primary internal access road labeled Jersey Avenue on the Conceptual Development Plan.
2. Lot setbacks are: Front Yard: 15 feet
Rear Yard: 10 feet
Side Yard: 10 feet from property lines, 0 feet for interior lots with common wall lines, minimum 20 feet of separation between buildings

b. Building height: Townhome buildings shall not exceed 45 feet in height.

c. Minimum lot size: 1,200 square feet

d. Minimum lot width: 15 feet.

e. Maximum impervious surface ratio: 40 percent for the Property (the entire PUD).

f. Maximum lot coverage by buildings: 75 percent per townhome parcel.

g. Density. See Section E.1.a.7 for residential density calculation.

h. Parking: Townhome units will have two (2) parking spaces per unit. The townhome area shall also include one (1) guest parking space for each four (4) dwelling units.

3. Signage. On-site signs shall be permitted within the Property. Project signage shall meet the applicable requirements of Code Sections 125-13 and 125-14 except as follows:

a. At each project entrance along County Road 15A, the Applicant shall be permitted one (1) ground sign, with a maximum of 32 square feet of advertising display area. These signs will not exceed 12 feet in height. The generation locations of these signs will be depicted on applicable construction plans. Project signs may be lighted or illuminated. The Applicant may construct a fence, masonry wall or berm or install landscaping and/or vegetation (or provide a combination thereof) to compliment the entrance feature.

b. Construction and/or advertising signs shall be allowed as on-site temporary signs. Such signs must be removed within 30 days after the last unit is sold. The signs may be two (2) sided with each face limited to 16 square feet.

- c. Various locational, directional, model home and traffic control signs shall be allowed on site to direct traffic and for identification of sales offices, recreation areas, etc. Such signs will be a maximum of six (6) square feet in size.

G. Infrastructure

1. Drainage: A master stormwater management system shall be owned, constructed and maintained by a homeowners' association ("HOA") or a community development district ("CDD"). The stormwater management system will be constructed in accordance with the requirements of the City of Green Cove Springs and the St. Johns River Water Management District, including the construction of pond sides that slope gently into the ponds for safety purposes. The City shall have no responsibility for the ownership, operation or maintenance of stormwater ponds located within the Property, and the HOA or CDD will assume responsibility for all issues related to maintenance and operation of such ponds. The HOA or CDD shall have the right, but not the obligation, to install fences around some or all stormwater ponds within the Property; provided, however, that if pond slopes exceed 4:1, the HOA or CDD will be required to install fencing around applicable ponds. Final HOA or CDD documents will be submitted with the final plat application. The conceptual master stormwater plan for the entire PUD shall be approved prior to the City's approval of the first final plat.
2. Site Access: Vehicular access within the Property connects off-site to County Road 15A and U.S. Highway 17 in the locations depicted on the Conceptual Development Plan. The primary site access collector road will be constructed in accordance with the typical section attached as **Exhibit "C"**. Streets interior to the project shall be publicly dedicated. Traffic calming techniques, including but not limited to raised intersections, traffic circles and shared multi-modal spaces, will be encouraged.
3. Pedestrian Circulation: An eight (8)-foot multi-use path shall be provided along one side of the primary access collector road from U.S. 17 (if the PUD is connected to U.S. 17) to County Road 15A (including east of the railroad track). No sidewalk shall be provided on the other side of such collector road. Internal project pedestrian circulation will be provided via sidewalks on one side of internal streets. No sidewalks will be provided on the other side of internal streets. Sidewalks shall be five (5) feet in width and shall be provided on one side of residential streets. Sidewalks will connect to all project park sites. Any sidewalks constructed along County Road 15A shall be six (6) feet in width, to the extent there is right-of-way adequate for six (6)-foot sidewalks.
4. Parks, Open Space and Recreational Facilities: The project will provide a minimum of five (5) acres of parks for every 1,000 residents, per Comprehensive Plan Policy 6.3.4. The project will be presumed to have 2.65 residents per unit for the purposes of calculating park requirements under this PUD. Based on this

calculation, the project will provide a minimum of 27.825 acres of parks. The Applicant, its successors and assigns, will provide recreational facilities which may include an amenity center, swimming pool, playgrounds, tot lots, pickleball courts, dog parks, walking trails, multi-purpose trails and others to serve the community. The project will include an approximately ten (10)-acre passive park located adjacent to the large pond in the central portion of the Property that contains bird rookeries (the “**Passive Park**”). The Passive Park will be owned by a community development district and will be available for use by Ayrshire residents and members of the public. The Passive Park will contain walking trails and an observation tower overlooking the rookeries.

5. Solid Waste Collection: Solid waste collection will be provided by the City.
6. Utilities: All utilities within the Project shall be underground, to the extent feasible. As part of the subdivision approval of this project, Ayrshire will extend Green Cove Springs water and wastewater facilities to the initial phase of the development. Subsequent phases will be served by CCUA once its new water and wastewater plants are completed. The Applicant will submit an underground electric layout for the project to the City for approval prior to final Construction Improvement Plan approval.
7. Transportation Systems: All transportation systems will comply with applicable provisions of City Code Chapter 113, Article II, Division 2, except for (a) the primary access collector road, for which the typical section is attached as **Exhibit “C”**; (b) roadways will be designed with a minimum 45-foot paved radius for cul-de-sacs, with a minimum 50 feet of right-of-way and with a ten (10)-foot utility easement; and (c) except as otherwise set forth in this PUD ordinance and its exhibits.

H. Buffering and Landscaping

1. Perimeter Buffer: A natural or landscaped buffer a minimum of 30 feet wide shall be located along the perimeters of the Property, except that the buffer along County Road 15A shall be 95 feet wide (will include existing electric and other utility easements and a minimum 20 feet of natural or landscaped area) and the buffer along the railroad line and adjacent to the property owned by Martin Marietta shall be 100 feet wide. The Applicant will be permitted to construct sidewalks within the perimeter buffer, in the general locations depicted on the Conceptual Development Plan. Buffer areas will be owned and maintained by an HOA or CDD.
2. Landscaping. A typical landscape plan for the Property is attached hereto as **Exhibit “D”**. Tree mitigation and landscaping will comply with applicable provisions of Code Chapter 113, Article VI. Street trees for all roadways, including the north side of Jersey Avenue, shall comply with applicable provisions of City Code Section 113-244. Parking lots that contain more than 10 parking spaces shall meet

applicable landscape requirements of City Code Section 113-246. Parking areas with ten (10) or fewer spaces will be required to provide a minimum of one (1) canopy tree, as defined by City Code, a minimum of 2.5 inches diameter breast height (“dbh”) at the time of planting, which will be planted in an area a minimum size of 200 square feet. Such tree shall be irrigated through the establishment period. The Applicant will provide tree surveys for portions of the Property subject to development with the filing of construction plans for such areas. Such tree surveys shall show all existing trees 12 inches dbh or larger and shall detail which of such trees are proposed to be saved and removed. No tree surveys will be provided for areas of the Property that will remain undisturbed. A canopy tree of a minimum 2.5 inches dbh at the time of planting shall be planted on each single-family lot prior to the City’s issuance of a certificate of occupancy. Such trees shall be irrigated through the establishment period.

3. Upland Buffers: An averaged 25-foot natural vegetative upland buffer shall be required and maintained between developed area and contiguous wetlands. The 25 feet shall be measured from the State jurisdictional wetland line.

I. Temporary Uses

Ten (10) percent of the homes within the PUD may be constructed as model homes with approved construction plans. The model homes may be built during construction of the infrastructure and may be used for sales, administration and construction offices. The City will not issue certificates of occupancy for model homes until related infrastructure construction has been completed; cleared for service and accepted by all permitting agencies, including the City. Parking for the model homes and sales offices will be located within the driveway or adjacent lot. Model homes will be required to meet applicable building code requirements for business occupancy. Development of the site and construction of the improvements will require temporary uses such as construction trailers, sales offices, temporary signage and temporary access. Temporary construction and sales trailers will be removed no later than 30 days following the issuance of a certificate of occupancy for the last home constructed on the Property. The Applicant shall be permitted to erect temporary on-site construction and real estate signage on the Property.

J. Accessory Uses

Standard residential accessory uses will be allowed within the residential building areas of the site, including but not limited to decks, swimming pools, patios, air conditioning units, walkways and sidewalks.

Accessory uses such as private garages/mother-in-law suites and storage buildings; home occupations in compliance with applicable provisions of City Code Section 117-789; model homes; guardhouses; air conditioning units and related heating/cooling units; swimming pools and pool equipment; fences, walls or hedges; gazebos and other open-air structures; boardwalks, docks, and other similar uses shall be permitted within the Property. Accessory uses shall comply with the applicable development criteria set forth in Section E of this PUD text.

The following criteria will apply to mother-in-law suites:

1. The unit shall be accessory to and on the same property as a single-family dwelling unit.
2. The unit shall be developed in conjunction with or after development of the principal dwelling unit and the owner of the property must reside within either the principal or the accessory dwelling unit.
3. Not more than one (1) accessory dwelling unit per single-family residential lot is permitted.
4. No accessory dwelling unit shall be sold separately from the principal dwelling unit. The accessory dwelling unit and the principal dwelling unit shall be located on a single lot or parcel, or on a combination of lots or parcels.
5. The air-conditioned floor area of the accessory dwelling unit shall not exceed 50 percent of the air-conditioned floor area of the principal structure, The accessory dwelling unit shall be no less than 200 square feet of air-conditioned floor area.
6. The unit shall meet the site development criteria specified in Section E of this PUD text.
7. The unit shall be designed so that the exterior façade material is similar in appearance (material and color) of the existing principal structure.
8. A minimum of one (1), but not more than two (2) parking spaces shall be provided for the accessory dwelling unit, in addition to the spaces required for the principal dwelling unit.
9. Construction of the accessory dwelling unit, in combination with all structures on the property, shall not cause the maximum lot coverage of this PUD to be exceeded.
10. The accessory dwelling unit shall be serviced by centralized water and wastewater.
11. An accessory dwelling unit shall be treated as a townhome unit for impact fees.

K. Project Phasing

The project will be constructed in one (1), 20-year phase. Construction will be commenced by 2024 and shall be completed by December 31, 2044. For purposes of this PUD, “commencement” shall mean securing approved construction drawings. “Completion” shall be defined as the installation of horizontal infrastructure and City approval of as-builts.

L. Ownership Agreement

The Applicant, on behalf of itself and its successors and assigns, hereby agrees and stipulates to proceed with the proposed development in accordance with the PUD ordinance for this application as adopted by the Green Cove Springs City Council. The Applicant also agrees to comply with all conditions and safeguards established by the City of Green Cove Springs with respect to this Planned Unit Development application.

Exhibit "A"

Legal Description of the Property

A portion of Section 38 of the George I.F. Clarke Grant, Township 6 South, Range 26 East, Clay County, Florida, being a portion of those lands described and recorded in Official Records Book 1545, page 513 of the Public Records of said county and being more particularly described as follows:

For a Point of Reference, commence at the intersection of the Easterly right of way line of County Road 15A, (South Oakridge Avenue), a 100 foot right of way as presently established with the Southerly right of way line of Green Cove Avenue, a variable width right of way as presently established; thence Southerly along said Easterly right of way line and along the arc of a curve concave Westerly having a radius of 1959.86 feet, through a central angle of 14°47'09", an arc length of 505.76 feet to the point of tangency of said curve, said arc being subtended by a chord bearing and distance of South 05°15'37" East, 504.36 feet; thence South 02°07'57" West, continuing along last said Easterly right of way line, 1331.79 feet to the Southwest corner of those lands described and recorded in Official Records Book 3863, page 203 of said Public Records and the Point of Beginning.

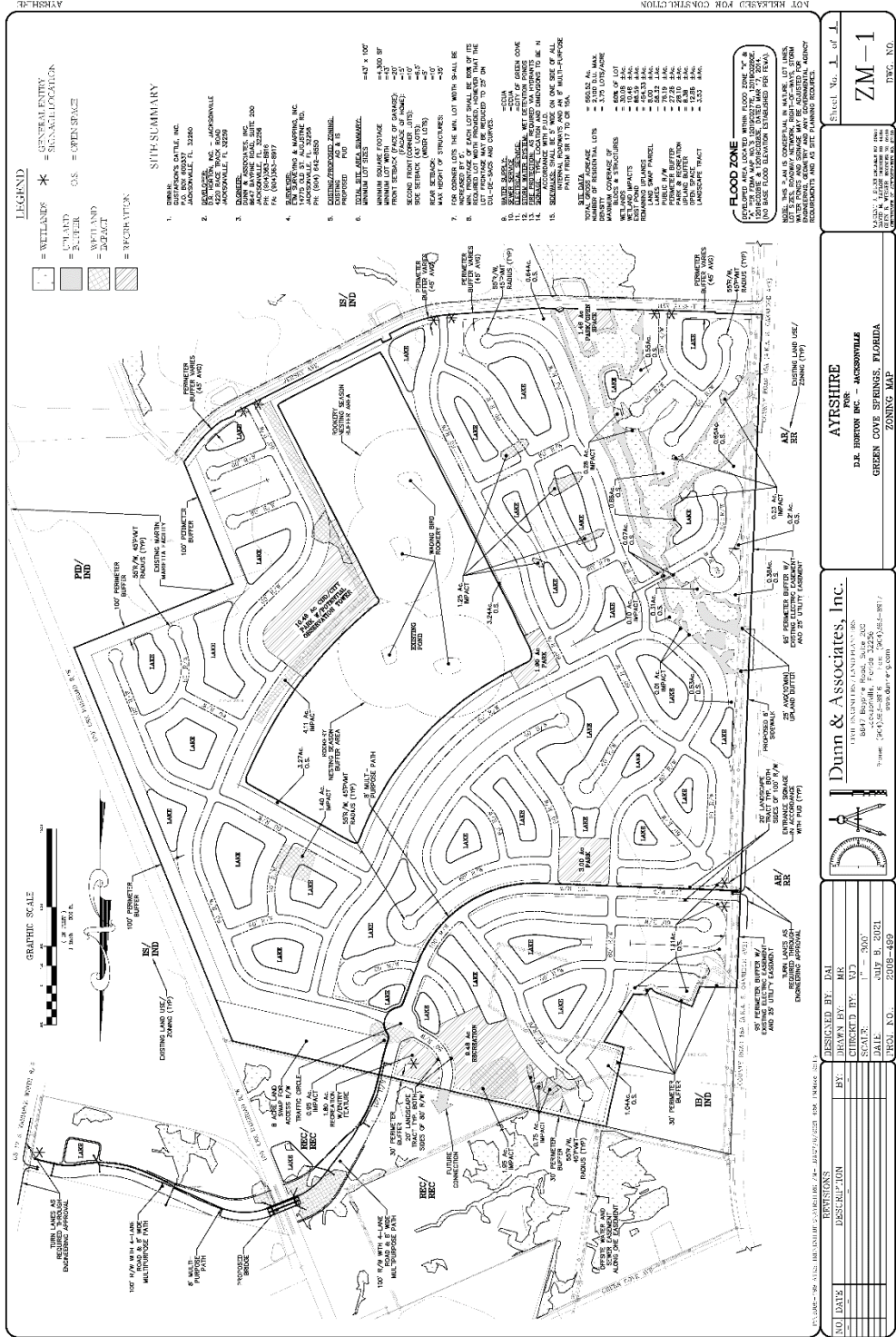
From said Point of Beginning, thence Easterly and Northeasterly along the Southerly and Southeasterly boundary of last said lands, the following 12 courses: Course 1, thence South 88°31'42" East, departing last said Easterly right of way line, 282.59 feet; Course 2, thence North 21°17'17" East, 161.55 feet; Course 3, thence South 68°42'43" East, 287.10 feet; Course 4, thence South 58°52'43" East, 32.90 feet; Course 5, thence South 37°48'54" East, 22.40 feet; Course 6, thence North 70°53'31" East, 15.20 feet; Course 7, thence North 34°14'49" East, 52.23 feet; Course 8, thence South 88°17'22" East, 94.17 feet; Course 9, thence North 31°43'31" East, 427.82 feet; Course 10, thence North 73°46'32" West, 158.11 feet; Course 11, thence North 13°06'51" East, 477.10 feet; Course 12, thence North 10°55'57" East, 142.00 feet to a point lying on the Southwesterly line of those lands described and recorded as Parcel "A" in Official Records Book 3316, page 1098 of said Public Records; thence South 77°06'26" East, along last said line, 2932.48 feet to the Northwest corner of those lands described and recorded in Official Records Book 3855, page 1391 of said Public Records; thence Southerly along the westerly line thereof, the following 3 courses: Course 1, thence South 21°54'49" East, 3242.16 feet; Course 2, thence South 68°05'09" West, 1307.43 feet; Course 3, thence South 21°54'51" East, 1003.87 feet to a point lying on the Northerly line of an Access and Maintenance Easement as described and recorded in Official Records Book 3855, page 1394 of said Public Records; thence Westerly along said Northerly line, the following 26 courses: Course 1, thence South 37°01'31" West, 149.07 feet to the point of curvature of a curve concave Northwesterly having a radius of 955.00 feet; Course 2, thence Southwesterly along the arc of said curve, through a central angle of 16°37'06", an arc length of 276.99 feet to a point on said curve, said arc being subtended by a chord bearing and distance of South 45°20'05" West, 276.02 feet; Course 3, thence South 67°24'13" West, along a non-tangent line, 105.10 feet; Course 4, thence South 53°45'05" West, 12.16 feet; Course 5, thence South 13°14'26" West, 24.72 feet; Course 6, thence South 63°07'28" West, 859.11 feet; Course 7, thence North 26°52'32" West, 5.00 feet; Course 8, thence South 63°07'28" West, 382.73 feet; Course 9, thence North 26°52'32" West, 31.65 feet; Course 10, thence South 63°07'28" West, 74.60 feet; Course 11, thence South 26°52'32" East, 36.65 feet; Course 12, thence South 63°07'28" West, 102.14 feet to the point of curvature of a curve concave Northerly having a radius of 955.00 feet; Course 13, thence Westerly along the arc of said curve, through a central angle of 22°47'15", an arc length of 379.82 feet to the point of tangency of said curve, said arc being subtended by a chord bearing and distance of South 74°31'05" West, 377.32 feet;

Course 14, thence South 85°54'43" West, 731.91 feet; Course 15, thence North 04°05'17" West, 5.00 feet to a point on a non-tangent curve concave Northerly having a radius of 250.00 feet; Course 16, thence Westerly along the arc of said curve, through a central angle of 05°44'03", an arc length of 25.02 feet to the point of tangency of said curve, said arc being subtended by a chord bearing and distance of South 88°46'45" West, 25.01 feet; Course 17, thence North 88°21'14" West, 61.78 feet; Course 18, thence North 19°49'14" West, 8.30 feet; Course 19, thence North 55°44'57" West, 30.16 feet; Course 20, thence South 67°18'10" West, 29.23 feet; Course 21, thence South 07°09'24" West, 17.00 feet; Course 22, thence North 88°21'14" West, 362.37 feet; Course 23, thence South 01°38'46" West, 5.00 feet; Course 24 thence North 88°21'14" West, 800.00 feet; Course 25, thence North 01°38'46" East, 10.00 feet; Course 26, thence North 88°21'14" West, 355.52 feet to a point lying on the aforementioned Easterly right of way line of County Road 15A; thence North 02°07'57" East, along last said Easterly right of way line, 5150.65 feet to the Point of Beginning.

Containing 560.52 acres, more or less.

Exhibit "B"

Conceptual Development Plan



MO. DATE	REVISION

DESIGNED BY:	DAI
DRAWN BY:	DK
CHECKED BY:	JD
SCALE:	" = 500'
DATE:	JULY 9, 2021
USHS. NO.:	2008-4489

DESIGNED BY: DAI
DRAWN BY: DK
CHECKED BY: JD
SCALE: " = 500'
DATE: JULY 9, 2021
USHS. NO.: 2008-4489

Dunn & Associates, Inc.
11011 RAVENWOOD DRIVE
JACKSONVILLE, FLORIDA 32256
PHONE: (904) 965-8919
WWW.DUNN-ASSOCIATES.COM

AYRSHIRE
FOR
DR. HORTON INC. - JACKSONVILLE
GREEN COVE SPRINGS, FLORIDA
ZONING MAP

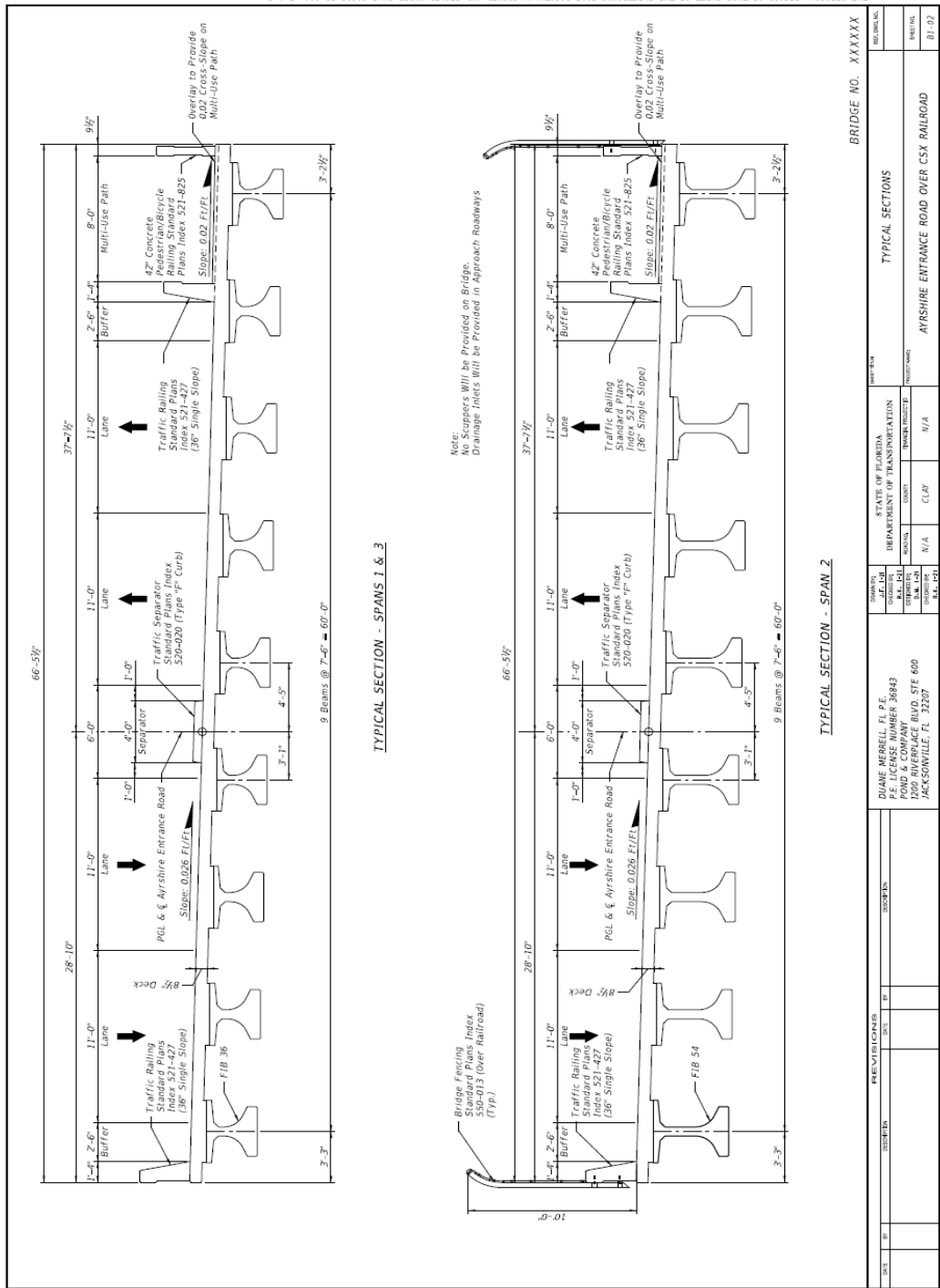
Sheet No. 3 of 1
ZM-1
DPW, INC.

NOT RELEASED FOR CONSTRUCTION

AYRSH-20

EXHIBIT "C"

Collector Road Typical Section



THE OFFICIAL RECORD OF THIS SHEET IS THE ELECTRONIC FILE DIGITALLY SIGNED AND SEALED UNDER RULE 61G15-23.004, F.A.C.

DATE	DESCRIPTION	DESIGNER	DATE	DESCRIPTION
PREVISIONS		DIANE WERRELL, P.E. P.E. LICENSE NUMBER 36843 POND & COMPANY 1000 W. BIRCHWOOD, STE 600 JACKSONVILLE, FL 32207		
REVISIONS		PROJECT NO. CONTRACT NO. COUNTY DISTRICT	TYPICAL SECTIONS SHEET NO. PROJECT NAME	
		STATE OF FLORIDA DEPARTMENT OF TRANSPORTATION DIVISION COUNTY DISTRICT	Ayrshire Entrance Road Over CSX Railroad BRIDGE NO. XXXXX BRIDGE NO.	
		N/A CLAY N/A	BRIDGE NO. XXXXX BRIDGE NO.	
		4/2/2021 8:53:01 PM	4/2/2021 8:53:01 PM	

EXHIBIT "D"

Typical Landscape Plan

