



Department Report

MEETING DATE: September 28, 2022
FROM: Captain Tristram Moore, PBSO District 16
SUBJECT: PBSO District 16 August Report

CAD CALLS

CAD CALLS	MONTHLY TOTALS
Business / Residence Checks (Self-Initiated)	1,758
Traffic Stops (Self-Initiated)	768
Calls for Service	2,145
All CAD Calls - Total	4,671
Total Calls for Service – FY 2022 (October 2021 – September 2022)	49,884

Data Source: CADS/Premier 1
 *Omit Miscellaneous Calls

Note: P1 is a dynamic system. Meaning that #'s can change from what was previously reported in the event there is a location or call type re-classification/modification.

SUMMARY

During the month, there were 4,671 generated calls within the District and 54% of these calls were self-initiated.

TRAFFIC ACTIVITY

DISTRICT 16 PERSONNEL	
Total Citations	Total Warnings
302	347

Data Source: D16 Office Staff/Monthly Report

PBSO MOTORS UNIT	
Total Citations	Total Warnings
318	230

Data Source: D16 Office Staff/Motor Unit Weekly Report

COMMUNITY POLICING EVENTS

- 8/6/22: Aleeh's Lemonade Back Pack Giveaway at the Community Center. Aleeh raised funds throughout the summer and with the proceeds she purchased backpacks and school supplies for children in the surrounding area.

STREET CRIMES UNIT

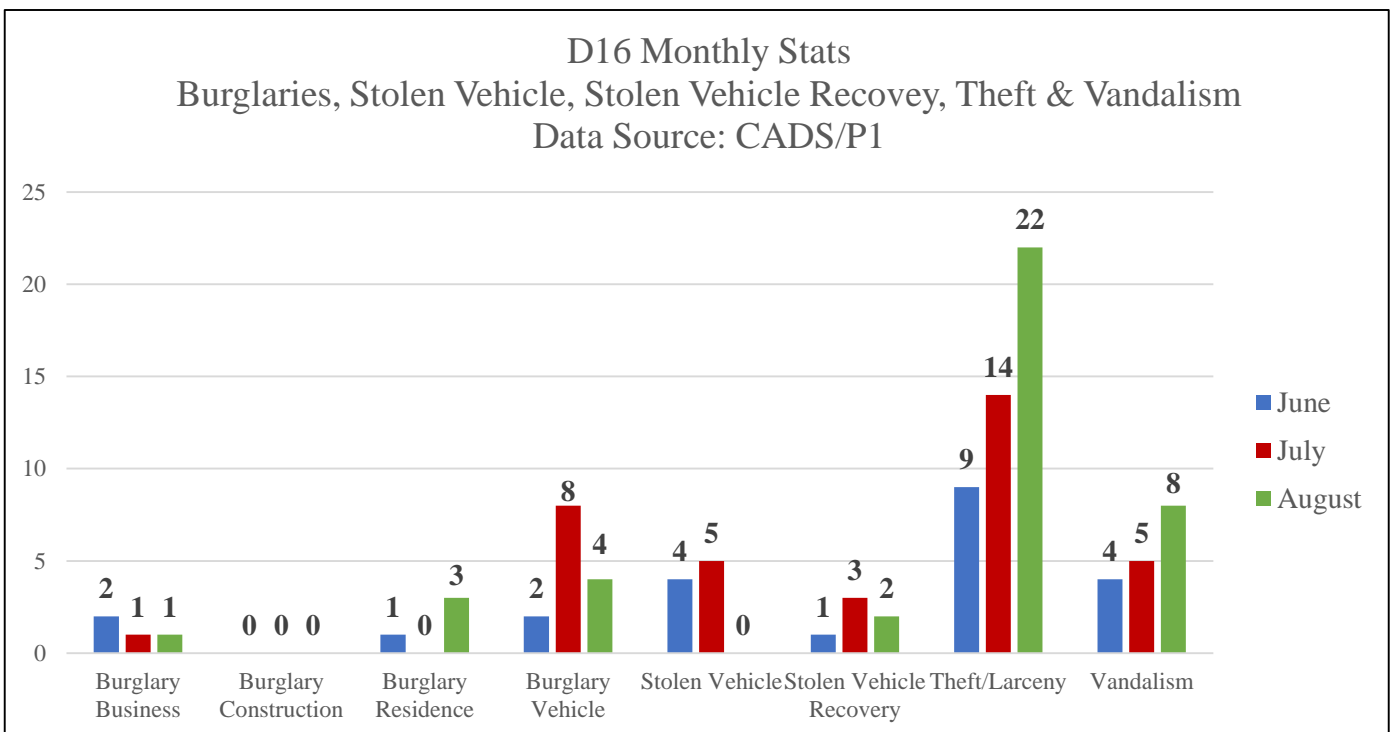
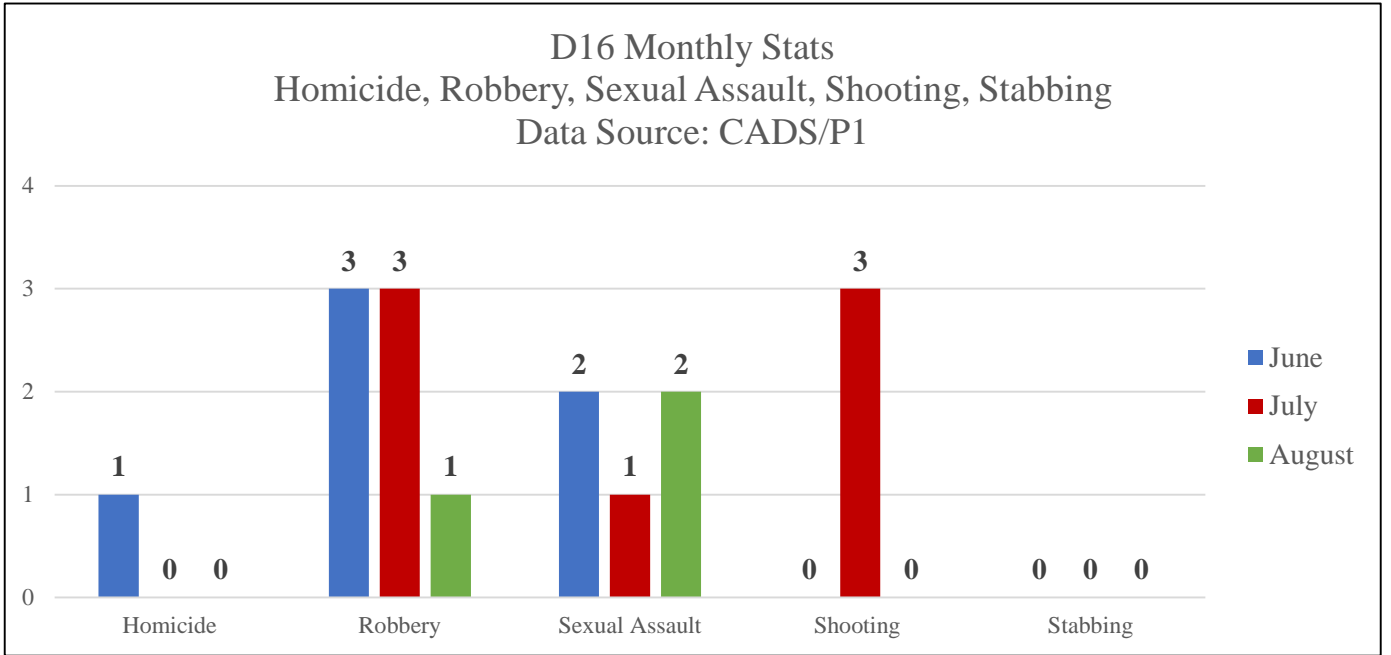
- The District 16 Street Crimes Unit assisted District 16 Detective Bureau in locating a suspect who is a suspect in an aggravated assault with a firearm. The Street Crimes Unit apprehended the suspect for DWLS and possession of oxycodone. The suspect was transported back to the District for the Detective's investigation.
- Street Crimes Unit assisted the District 16 Detective Bureau in locating a theft suspect. The Street Crimes Unit identified a suspect who had numerous outstanding warrants for fraud and theft both out of Palm Beach County and Miami Dade. The suspect was apprehended and a search warrant was executed at a residence in conjunction with the Detective Bureau.
- The District 16 Street Crimes Unit assisted Road Patrol Units in locating a suspect for an out of county warrant. The Street Crimes Unit located and arrested the suspect for aggravated assault with a firearm and shooting from a vehicle.

PROPERTY DETECTIVES

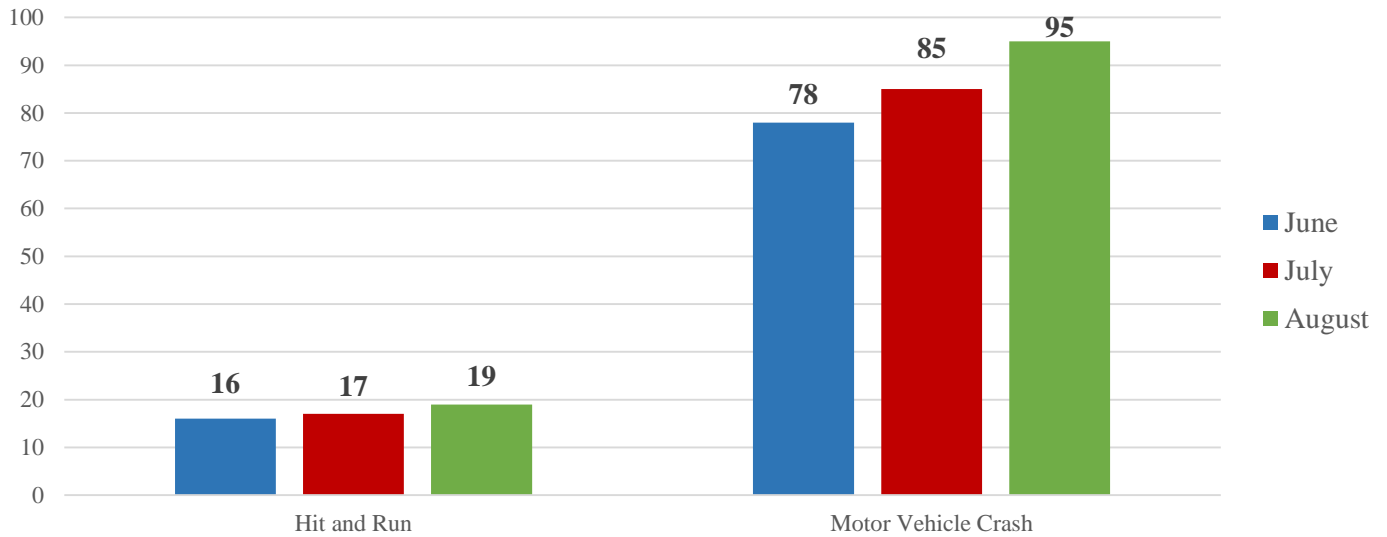
- District 16 Detectives were called out by Road Patrol reference multiple residential burglaries and a stolen bicycle. Detectives made contact with one suspect in possession of the stolen bicycle and was able to obtain a full confession which also led to the identification of the second suspect. District 16 Street Crimes Unit also was provided the suspect information and the suspect was apprehended at a residence without incident. The stolen property was returned to the victim and this case was cleared by arrest.
- District 16 Detectives were called out regarding a road rage incident where the suspect displayed a firearm pointing it at the victim before fleeing the scene at a high rate of speed. The Detectives were able to identify the suspect's vehicle and a photo lineup was shown to the victim who positively identified the suspect. The suspect was apprehended and in possession of narcotics and driving with a suspended license. Multiple locations of interest were locked down for search warrants to be executed and the firearm was recovered during the search. This case was cleared by arrest.
- District 16 Detectives investigated a burglary to a vehicle where numerous items were stolen and valued at approximately \$2025. The stolen property was located and the suspect was positively identified through the latent print left behind. Detectives executed a search warrant on the suspects residence and recovered all of the remaining victim's stolen property. Additional stolen property was recovered during the search and a bulletin was sent out tri-county in an attempt to identify additional victims. This case was cleared by arrest.

DATA ANALYSIS

The data included in this report is charted and graphed to illustrate and compare changes over a specific time period. These charts and graphs are utilized to assist in determining crime trends and to measure enforcement efforts. This data is utilized in conjunction with other analysis to develop directed patrol and various enforcement activities. The analysis included on these pages is presented as a brief highlight to explain the salient points of this report.



D16 Monthly Stats
Hit and Run & Motor Vehicle Crash
Data Source: CADS/P1



TOP ACCIDENT LOCATIONS FOR AUGUST 2022

Location	Case Number Count
South Jog Road / Cresthaven Boulevard	7
Forest Hill Boulevard / South Jog Road	7
South Jog Road / Lake Worth Road	6
South Jog Road / Melaleuca Lane	3
South Haverhill Road / Melaleuca Lane	3
10th Avenue North / South Haverhill Road	3