



## Department Report

**MEETING DATE:** May 19, 2025

**FROM:** Captain Craig Turner, PBSO District 16

**SUBJECT:** PBSO District 16 Report – April 2025

### CAD CALLS

CAD CALLS	MONTHLY TOTALS
Business / Residence Checks	1,297
Traffic Stops	897
Calls for Service	1,808
<b>All CAD Calls - Total</b>	<b>4,002</b>
<b>Total Calls for Service – FY 2025</b> (October 2024 – September 2025)	<b>26,984</b>

Data Source: CADS/Premier 1

\*Omit Miscellaneous Calls

*Note: P1 is a dynamic system. Meaning that #'s can change from what was previously reported in the event there is a location or call type re-classification/modification.*

### SUMMARY

During the month, there were 4,002 generated calls within the District and 55% of these calls were self-initiated.

### TRAFFIC ACTIVITY

DISTRICT 16 PERSONNEL	
Total Citations	Total Warnings
358	393

Data Source: CAU / TraCS

PBSO MOTORS UNIT	
Total Citations	Total Warnings
415	152

Data Source: Traffic Unit

### COMMUNITY POLICING EVENTS

- 04/03/25 – 04/04/25: Hosted D2C Class at the Greenacres Community Center
- 04/19/25: Eggstravaganza at Samuel J. Ferreri Community Park

- 04/22/25: Stroll with a Deputy event at the Greenacres Community Center
- 04/24/25: Bicycle helmet drop-off at Cholee Lake Elementary School

---

### STREET CRIMES UNIT

---

- The District 16 Street Crimes Unit responded to a possible burglary and apprehended a suspect who matched the description of past burglaries. The amount of \$4,149 was seized from the suspects backpack, along with a collection of old coins and burglary tools. Burglary investigation still pending.
- The District 16 Street Crimes Unit stopped a vehicle of interest for narcotic sales for multiple traffic infractions. The passenger was found to be in possession of over 30 crack rocks and admitted to selling crack within the city and was charged accordingly.
- The District 16 Street Crimes Unit conducted a traffic stop. Probable cause to search the vehicle was developed. Crack cocaine and paraphernalia were found. The driver was on probation for weapons violations and charged accordingly.

---

### PROPERTY DETECTIVES

---

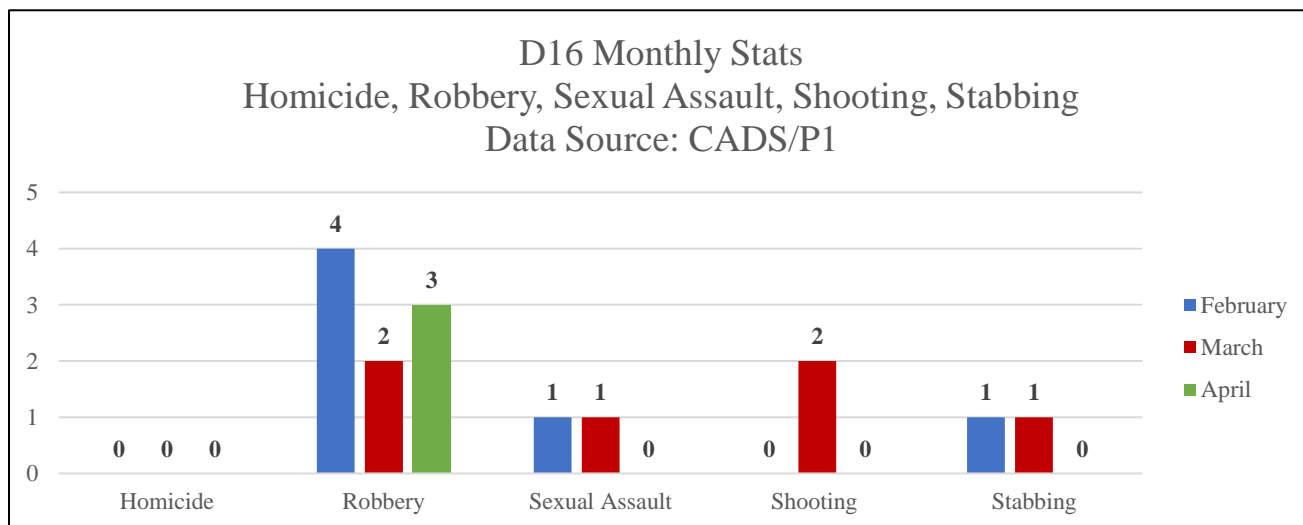
- The victim in this case notified Detectives that they were contacted via letter by their ex who is currently incarcerated for burglarizing their residence. There is an active no contact order in place so the suspect sent the victim a letter using a different inmate's name and return address in an attempt to mask their identity. Additionally, within the letter, the suspect pleaded to the victim to help them get out of jail. The suspect was charged accordingly and this case was cleared by arrest.

---

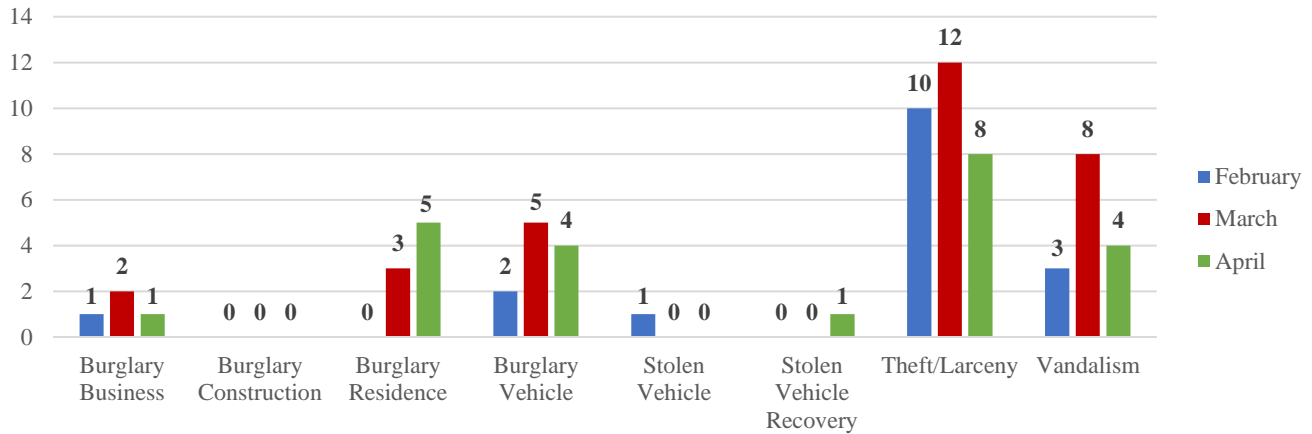
### DATA ANALYSIS

---

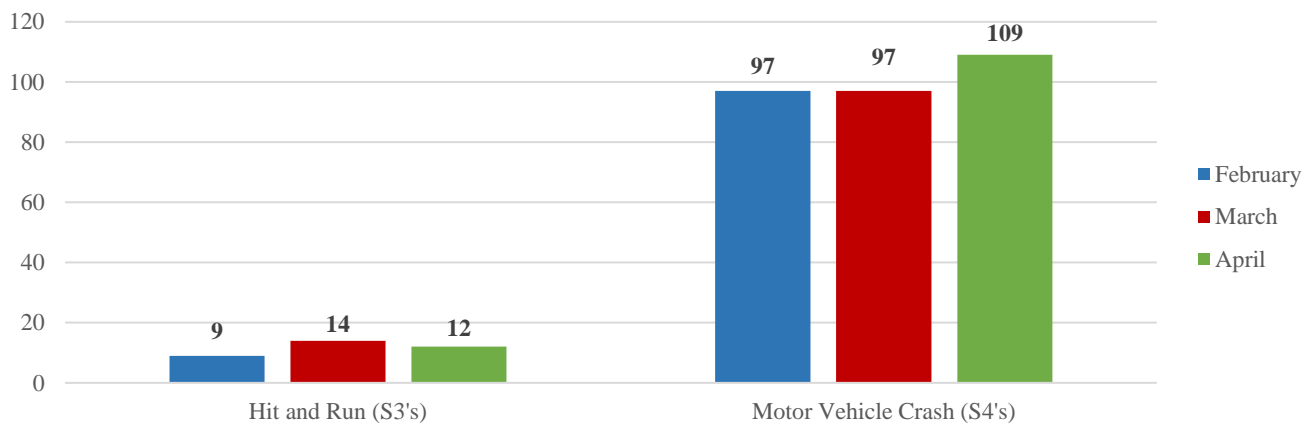
The data included in this report is charted and graphed to illustrate and compare changes over a specific time period. These charts and graphs are utilized to assist in determining crime trends and to measure enforcement efforts. This data is utilized in conjunction with other analysis to develop directed patrol and various enforcement activities. The analysis included on these pages is presented as a brief highlight to explain the salient points of this report.



**D16 Monthly Stats**  
**Burglaries, Stolen Vehicle, Stolen Vehicle Recovery, Theft & Vandalism**  
 Data Source: CADS/P1



**D16 Monthly Stats**  
**Hit and Run & Motor Vehicle Crash**  
 Data Source: CADS/P1



**TOP ACCIDENT LOCATIONS FOR APRIL 2025 - CASE NUMBER INCIDENTS**

LOCATION	CASE NUMBER COUNT
S Jog Road / Forest Hill Boulevard	15
S Jog Road / Lake Worth Road	13
Lake Worth Road / S Haverhill Road	7
S Jog Road / Cresthaven Boulevard	5
10th Avenue N / S Military Trail	5
Forest Hill Boulevard / River Bridge Boulevard	4
S Military Trail / Melaleuca Lane	4
10th Avenue N / S Haverhill Road	3