



Department Report

MEETING DATE: September 16, 2024

FROM: Captain Tristram Moore, PBSO District 16

SUBJECT: PBSO District 16 Report – August 2024

CAD CALLS

CAD CALLS	MONTHLY TOTALS
Business / Residence Checks (Self-Initiated)	2,140
Traffic Stops (Self-Initiated)	734
Calls for Service	2,098
All CAD Calls - Total	4,972
Total Calls for Service – FY 2024 (October 2023 – September 2024)	48,150

Data Source: CADS/Premier 1
*Omit Miscellaneous Calls

Note: P1 is a dynamic system. Meaning that #'s can change from what was previously reported in the event there is a location or call type re-classification/modification.

SUMMARY

During the month, there were 4,972 generated calls within the District and 58% of these calls were self-initiated.

TRAFFIC ACTIVITY

DISTRICT 16 PERSONNEL	
Total Citations	Total Warnings
359	408

Data Source: TraCS – CAU

PBSO MOTORS UNIT	
Total Citations	Total Warnings
227	179

Data Source: TraCS – Traffic Unit

COMMUNITY POLICING EVENTS

- 08/01/24: Meeting with Little Smiles and Good Greek Moving & Storage in reference to upcoming PBSO District 16 Mentorship Program
- 08/02/24: Assisted PBSO District 3 Community Policing with their Back to School Bash
- 08/02/24: Dropped off backpacks for children at Colonial Mobile Home Park
- 08/06/24: Backpack pick-up from PBSO Special Events
- 08/06/24: Backpack Give-Away at Pickwick Mobile Home Park
- 08/06/24: Backpack Give-Away at Colonial Mobile Home Park
- 08/06/24: Backpack Give-Away at Chelsea Commons Apartment Complex
- 08/06/24: Backpack Give-Away for children at Paul's Motel
- 08/13/24: Popsicle with A Cop Event at Liberty Park Elementary & Greenacres Elementary
- 08/14/24: Food Distribution at Pickwick Mobile Home Park
- 08/22/24: Active Shooter Drill Observation & Review at Montessori Academy
- 08/23/24: Assisted elderly female with getting her home's window fixed
- 08/23/24: Assisted elderly female with getting to her doctor's appointment
- 08/23/24: Meeting with Liberty Park Elementary & Home Depot in reference to upcoming Trunk or Treat Event
- 08/27/24: Meet and Greet with the School Principals in Greenacres
- 08/28/24: Trunk or Treat Planning Meeting at the Greenacres Community Center
- 08/29/24: Okeeheelee Meet & Greet for Mentorship Program

STREET CRIMES UNIT

- The District 16 Street Crimes Unit conducted a traffic stop conducting hand to hand drug sale. Probable cause to search the vehicle was established. The driver was found in possession of crack cocaine and Fentanyl pills for sale and was charged accordingly.
- The District 16 Street Crimes Unit conducted a traffic stop conducting hand to hand drug sale. Probable cause to search the vehicle was established. The passenger was found in possession of crack cocaine, Fentanyl pills, and paraphernalia and was charged accordingly.
- The District 16 Street Crimes Unit had probable cause to arrest a suspect for vehicle burglaries (including a BSO Deputies vehicle), fraud, and the theft of a firearm in the Greenacres area. The suspect was located and apprehended in the city while in possession of the stolen firearm. The suspect was charged accordingly. Multiple grand theft auto and burglary cases cleared in District 16 and District 1.

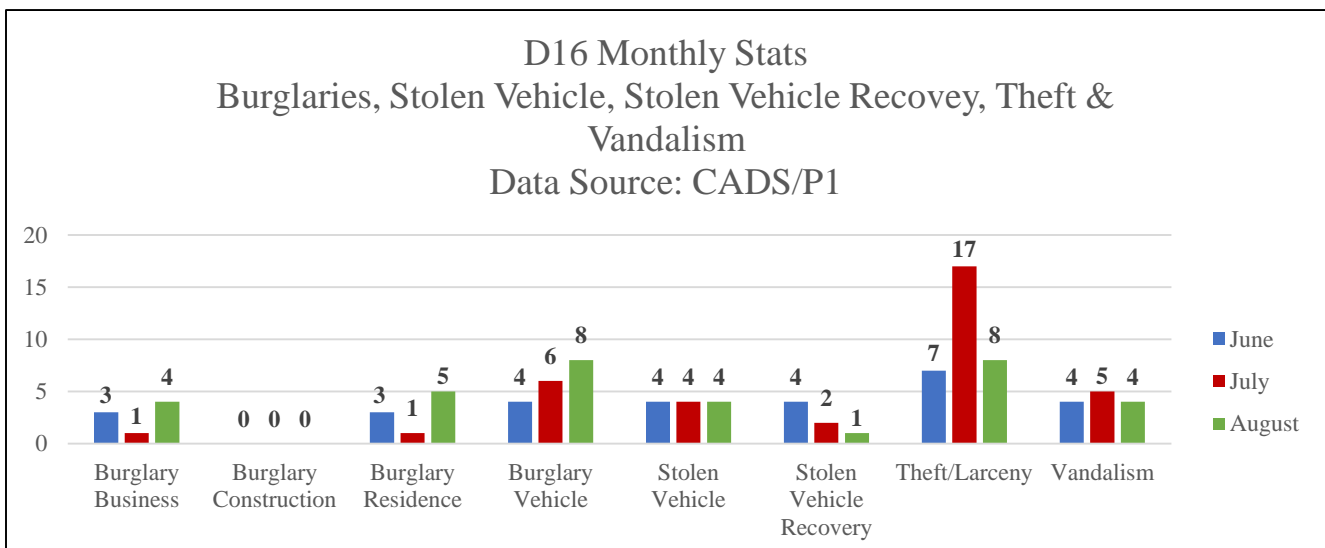
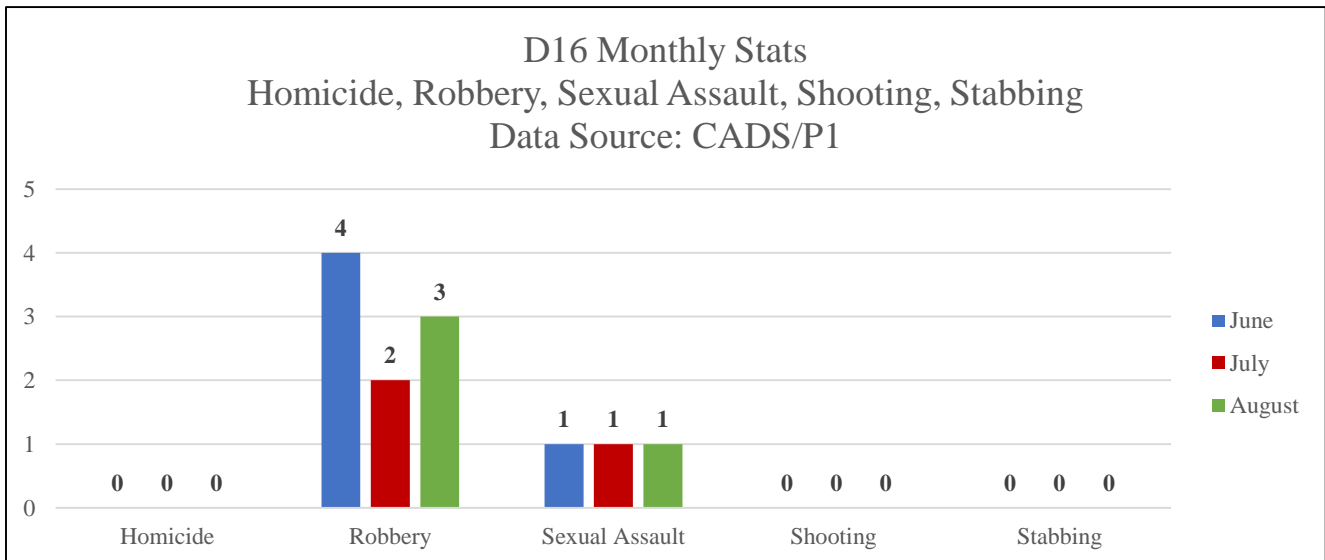
PROPERTY DETECTIVES

- Two vehicle burglaries occurred in the city. During one burglary, credit cards and a firearm were stolen. The other burglary was to a marked BSO vehicle. A suspect was developed from the fraudulent transactions that occurred with the stolen credit cards. A residential search warrant was obtained and the suspect was arrested. Several pieces of evidence including the stolen firearm were recovered. These cases were cleared by arrest.

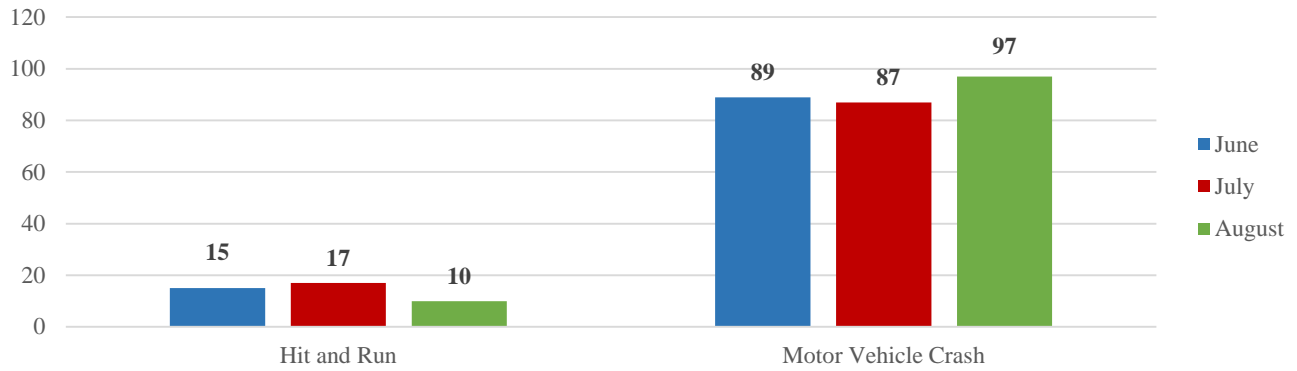
- A victim's electric bike was stolen from a bike rack. The suspect was identified, apprehended, and provided a full Post Miranda confession. This case was cleared by arrest.
- A suspect was identified as the suspect in two different shoplifting incidents that occurred at a city business. The suspect was arrested.

DATA ANALYSIS

The data included in this report is charted and graphed to illustrate and compare changes over a specific time period. These charts and graphs are utilized to assist in determining crime trends and to measure enforcement efforts. This data is utilized in conjunction with other analysis to develop directed patrol and various enforcement activities. The analysis included on these pages is presented as a brief highlight to explain the salient points of this report.



D16 Monthly Stats
Hit and Run & Motor Vehicle Crash
Data Source: CADS/P1



TOP ACCIDENT LOCATIONS FOR AUGUST 2024 – CASE NUMBER INCIDENTS

LOCATION	CASE NUMBER COUNT
Lake Worth Road / S Jog Road	10
Lake Worth Road / S Military Trail	9
Constitution Way / S Jog Road	6
S Jog Road / Cresthaven Boulevard	5
S Jog Road / Forest Hill Boulevard	5
Lake Worth Road / S Haverhill Road	4