



Department Report

MEETING DATE: March 17, 2025
FROM: Captain Craig Turner, PBSO District 16
SUBJECT: PBSO District 16 Report – February 2025

CAD CALLS

CAD CALLS	MONTHLY TOTALS
Business / Residence Checks	1,229
Traffic Stops	514
Calls for Service	1,655
All CAD Calls - Total	3,398
Total Calls for Service – FY 2025 (October 2024 – September 2025)	18,628

Data Source: CADS/Premier 1
 *Omit Miscellaneous Calls

Note: P1 is a dynamic system. Meaning that #'s can change from what was previously reported in the event there is a location or call type re-classification/modification.

SUMMARY

During the month, there were 3,398 generated calls within the District and 51% of these calls were self-initiated.

TRAFFIC ACTIVITY

DISTRICT 16 PERSONNEL	
Total Citations	Total Citations
168	214

Data Source: CAU / TraCS

PBSO MOTORS UNIT	
Total Citations	Total Citations
281	144

Data Source: Traffic Unit

COMMUNITY POLICING EVENTS

- 02/11/25: PBSO Homeless Intervention Meeting with the City of Greenacres Code Enforcement Unit
- 02/12/25: Liberty Elementary District Tour
- 02/12/25: Food Distribution at the Pickwick Mobile Home Park
- 02/13/25: Liberty Elementary District Tour
- 02/13/25: Pickwick Mobile Home Park PBSO Mentorship Room Grand Opening Event
- 02/13/25: Community Partnership Meeting with the City of Greenacres Media Relations Unit
- 02/14/25: Day of Good Deeds Event
- 02/18/25: Career Day at Heritage Elementary School
- 02/20/25: West Pines Baptist Church Site Review Presentation
- 02/27/25: Lunch with Heritage Elementary Mentorship Group

STREET CRIMES UNIT

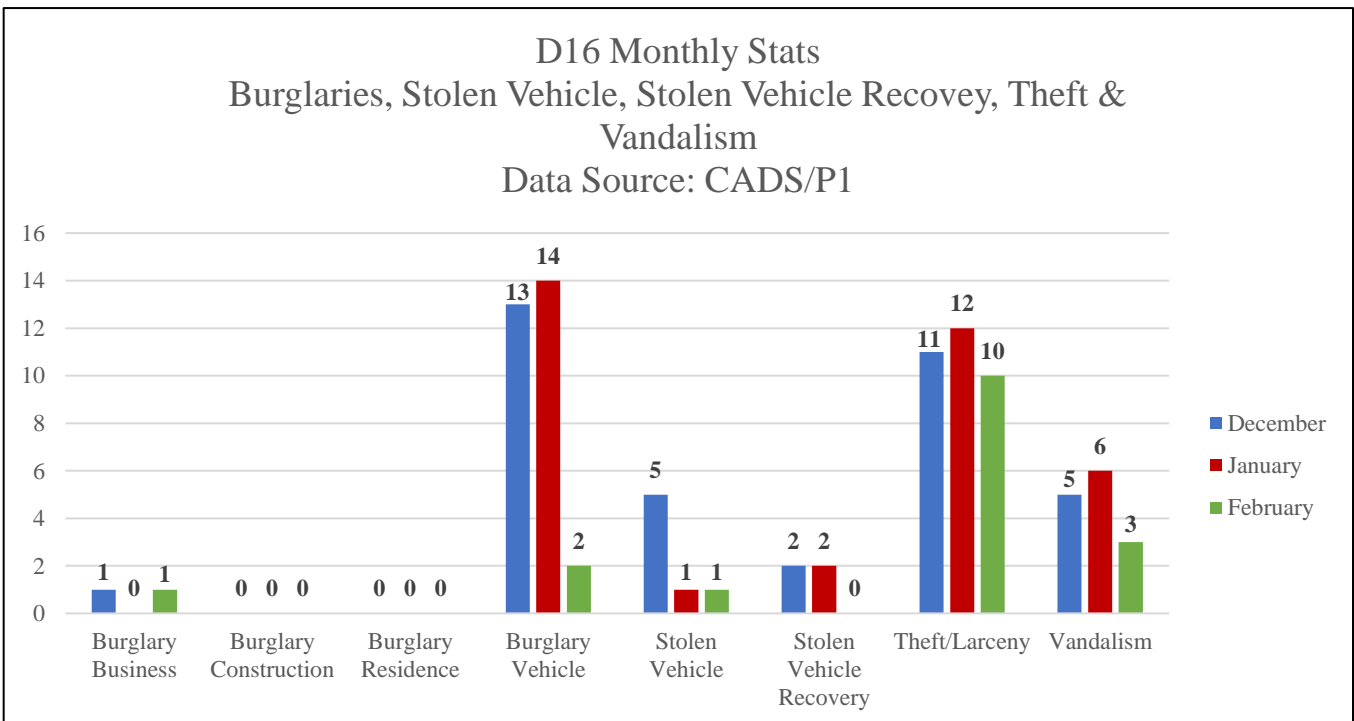
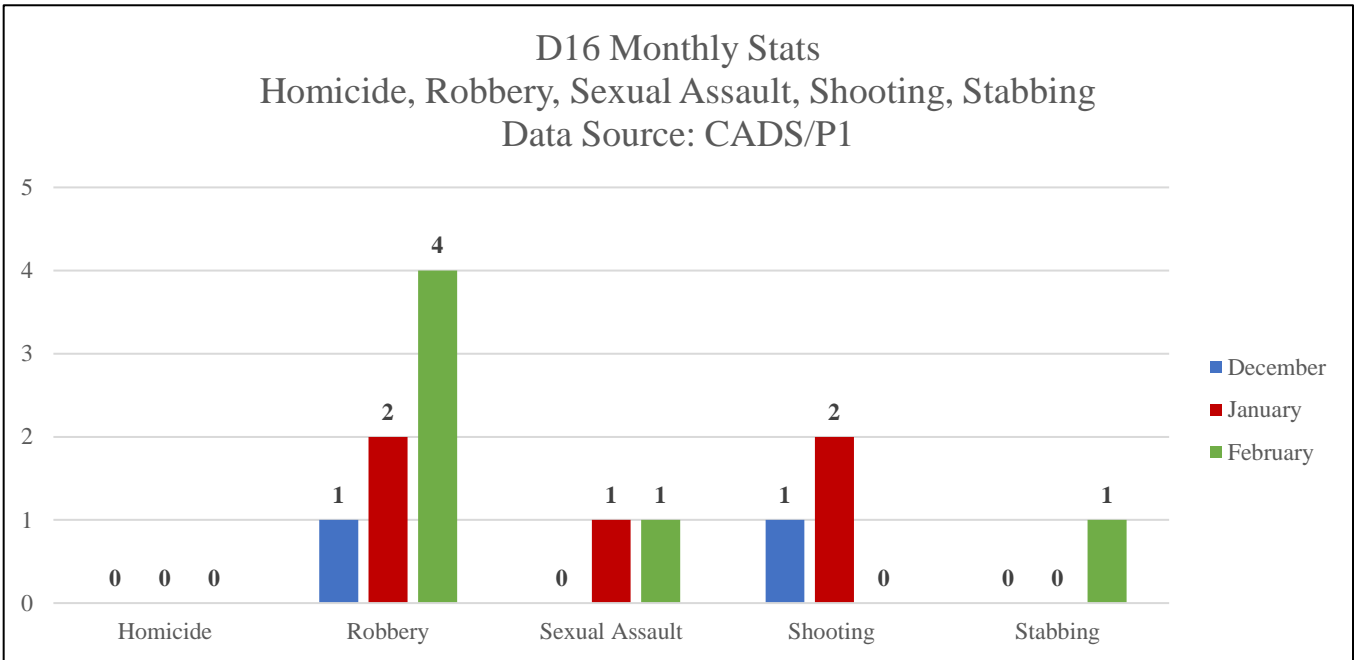
- The District 16 Street Crimes Unit assisted the District 16 Detective Bureau with executing two residential search warrants simultaneously, as they were located at two separate residences. After executing the first residential search warrant, Detectives established probable cause for the arrest of a suspect who was on scene and placed into custody. The Street Crime Unit detained other occupants then cleared the residence making it safe for detectives to further their search.
- The District 16 Street Crimes Unit received probable cause to arrest a suspect for an armed robbery. The suspect was located, apprehended, and charged accordingly
- The District 16 Street Crimes Unit received probable cause to arrest a suspect for participating in an organized ring of thefts from a business while working as an employee. The suspect was located apprehended, and charged accordingly.

PROPERTY DETECTIVES

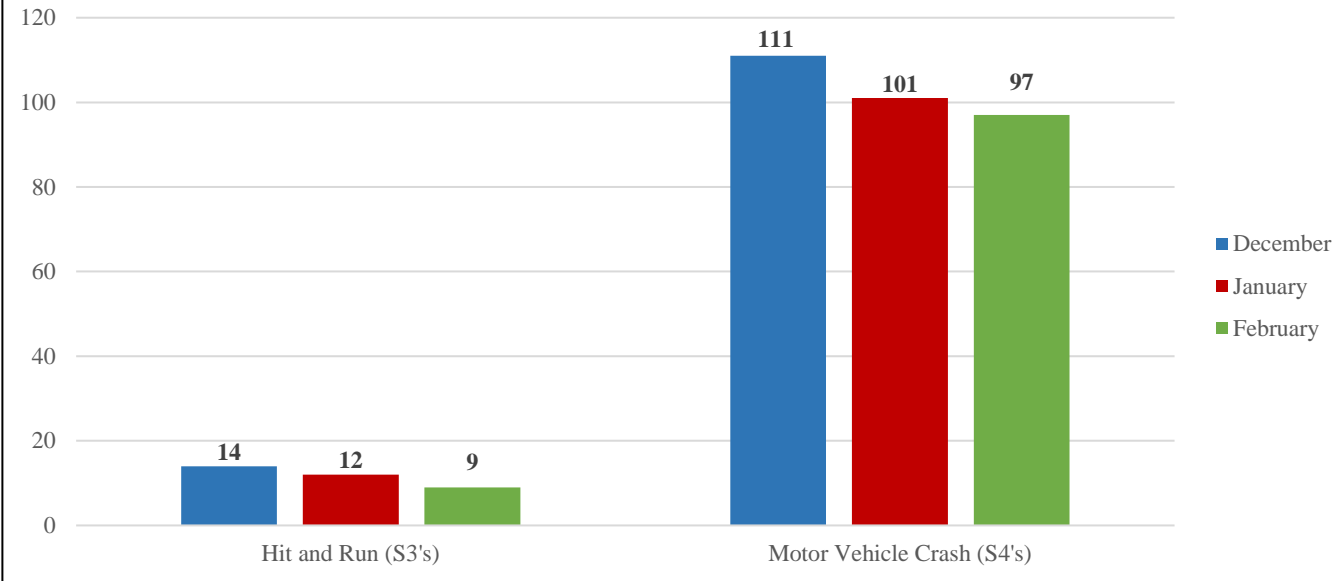
- A stabbing occurred where Detectives responded to the scene and discovered that the same suspect had committed an armed robbery prior to the stabbing. The suspect was apprehended by road patrol after an Arson incident in District 1. During a post Miranda Interview, the suspect provided a full confession. This case was cleared by arrest.
- A business burglary occurred at city business. An unknown suspect entered the business, reached over the counter to the employee side, took the cash out of the tip jar, and fled on foot. Detectives discovered that the suspect in this case was the same suspect from another robbery that occurred in Greenacres. Probable Cause was established and Detectives worked with VCD to execute a residential search warrant. The District 16 Street Crimes Unit apprehended the suspect, during a post Miranda interview, the suspect provided a full confession. This case was cleared by arrest.
- A vehicle burglary occurred at a business located in the city. A person watched a parent walk into a school without their purse, the suspect parked their vehicle adjacent to a parent's vehicle, and used their driver door as concealment as they burglarized the vehicle. The suspect was identified and probable cause was established. The suspect was located, arrested by the District 16 Street Crimes Unit, and this case was cleared by arrest.

DATA ANALYSIS

The data included in this report is charted and graphed to illustrate and compare changes over a specific time period. These charts and graphs are utilized to assist in determining crime trends and to measure enforcement efforts. This data is utilized in conjunction with other analysis to develop directed patrol and various enforcement activities. The analysis included on these pages is presented as a brief highlight to explain the salient points of this report.



D16 Monthly Stats
Hit and Run & Motor Vehicle Crash
Data Source: CADS/P1



TOP ACCIDENT LOCATIONS FOR FEBRUARY 2025 - CASE NUMBER INCIDENTS

Location	Case Number Count
S Jog Road / Lake Worth Road	8
S Jog Road / Forest Hill Boulevard	8
Lake Worth Road / S Haverhill Road	6
S Military Trail / Melaleuca Lane	6
S Military Trail / Lake Worth Road	5
Forest Hill Boulevard / Olive Tree Boulevard	3
Lake Worth Road / Sherwood Forest Boulevard	3
Melaleuca Lane / S Haverhill Road	3