






Legend


 Martin Ave Site


 City Boundary


 Parcels

 MIXED USE

 RECREATION OPEN SPACE

 RESIDENTIAL LOW DENSITY

 RESIDENTIAL MEDIUM DENSITY

 RIGHT OF WAY

The requestor/viewer of this data acknowledges and accepts the limitations of the data shown, including the fact that the data is dynamic and is in a constant state of maintenance, correction and update. Contact the City of Greenacres Planning and Engineering Department for current information or interpretation.

0


50


100

200

300

Feet





Proposed Future Land Use Map

Martin Avenue

CPA-21-01