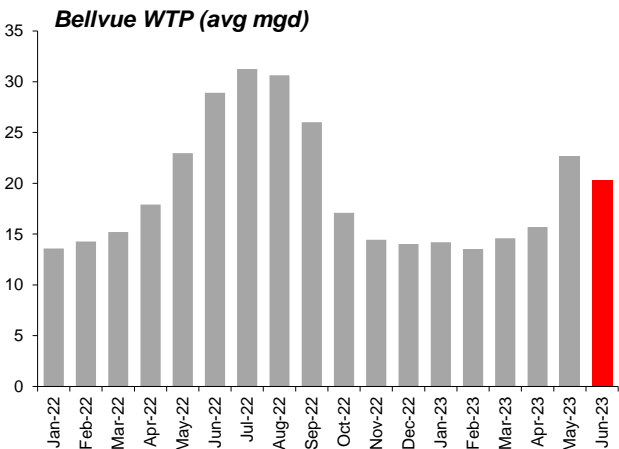
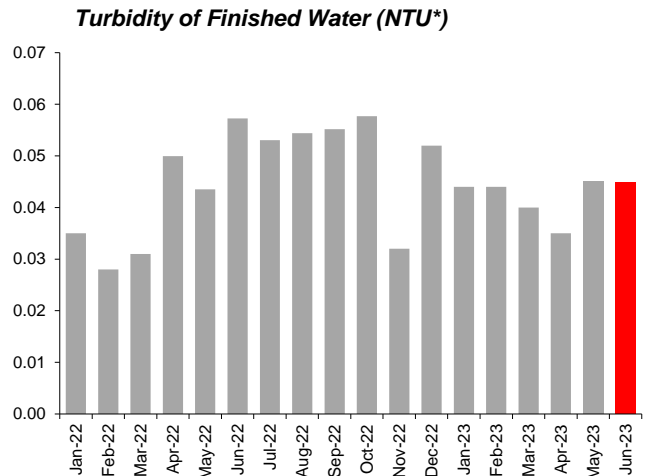
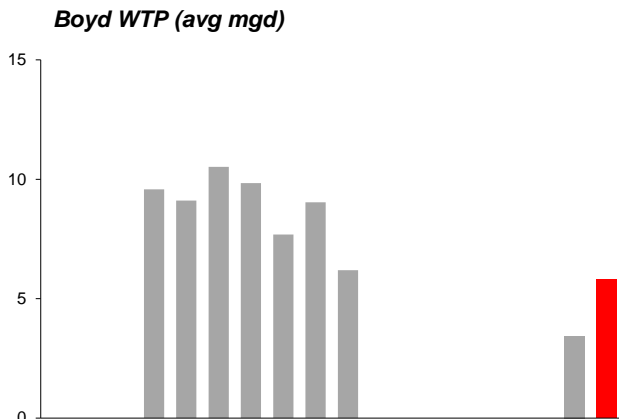
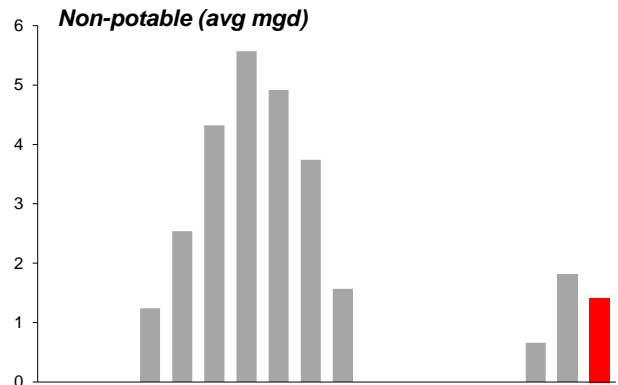
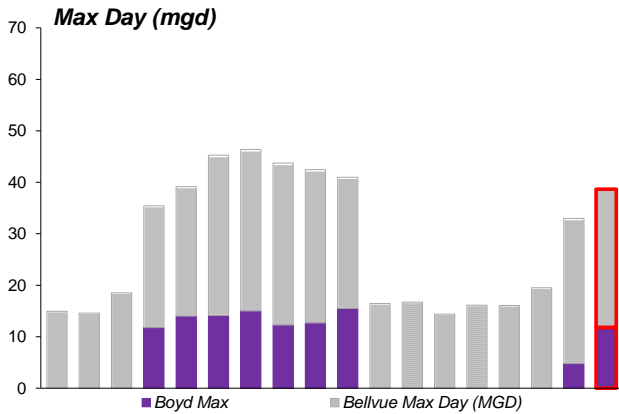


Water Treatment

Bellvue Water Treatment Plant operates year-round with a transmission capacity of 29.1 million gallons per day (mgd) (plant capacity is 32 to 35 mgd). Water sources include Poudre River direct flows, Colorado-Big Thompson (C-BT), Windy Gap, High Mountain Reservoirs, Laramie-Poudre Tunnel, and Water Supply and Storage. Average volume is 19,000 acre-feet a year (2000-2011). The plant was built in 1907, with its last treatment upgrade in 2009. Solar panels were added in 2014.

Boyd Water Treatment Plant operates normally from April to October with a plant capacity of 38 mgd (transmission capacity is 40 mgd). Water sources include Greeley-Loveland Irrigation Company, C-BT, and Windy Gap. Average Volume is 8,200 acre-feet (2000-2011). The current plant was built in 1974, with its last treatment upgrade in 1999. Solar panels were added at Boyd in 2014. In 2016, tube settlers and platte settlers were replaced in the sedimentation basins. In 2018, all old existing chemical lines were replaced with new lines and the piping was up-sized to carry more chemical. A PLC upgrade was done on the SCADA system. Sludge pumps were replaced and hooked into the Trac Vac system that pulls sludge out of the sedimentation basins.

Combined, Bellvue and Boyd can treat a maximum of 70-73 million gallons per day.



Starting May 2016 Bellvue turbidity measurements will use a new method resulting in more accurate readings.

*Turbidity limit: 95% of samples must be below 0.3 NTU.

Turbidity is the measure of relative clarity of a liquid. Clarity is important when producing drinking water for human consumption and in many manufacturing uses. Turbidity is measured in Nephelometric Turbidity Units (NTU).

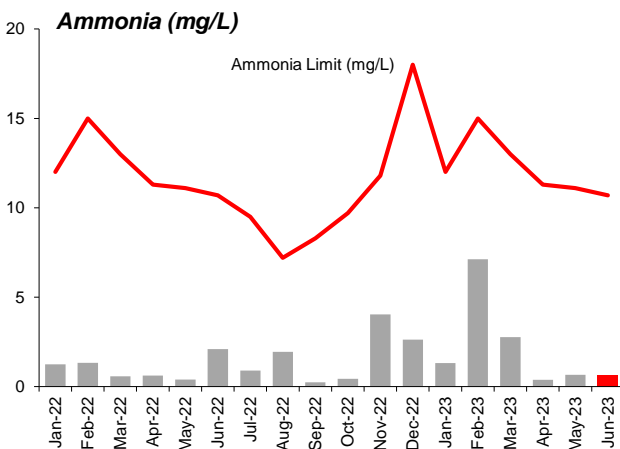
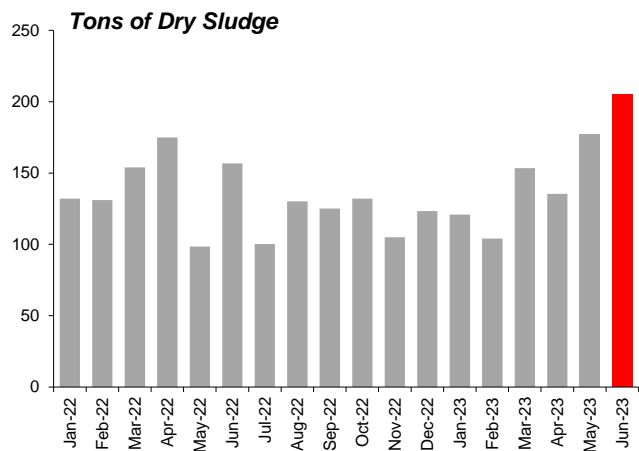
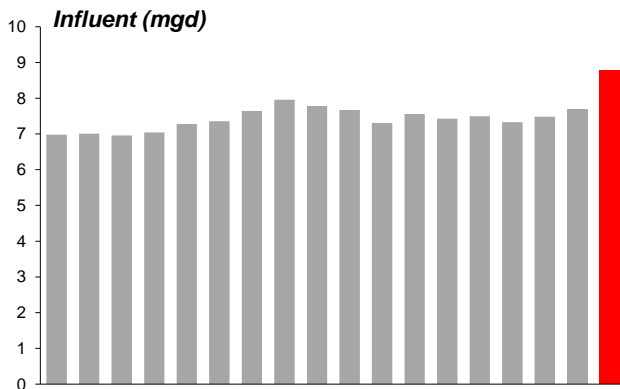
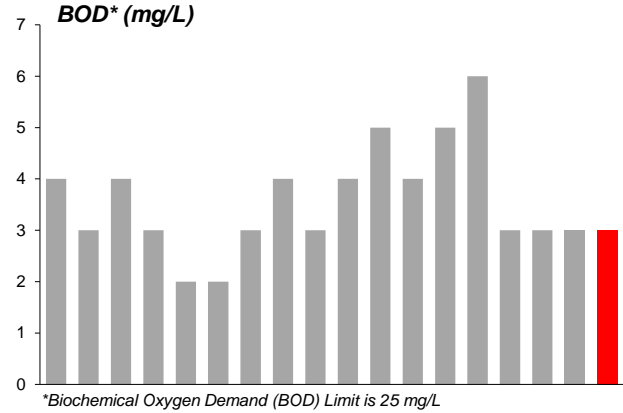
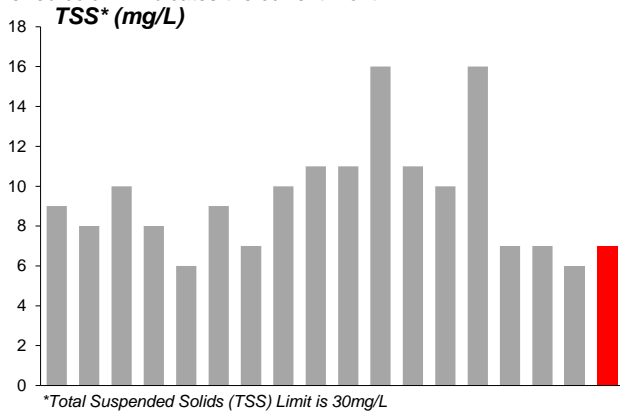


Wastewater Treatment

The Water Pollution Control Facility (WPCF) staff are dedicated environmental professionals who provide quality, safe and cost-effective wastewater treatment services for the citizens of Greeley. The WPCF treats wastewater to meet or exceed Environmental Protection Agency (EPA) and Colorado Department of Public Health & Environment requirements.

In 2011, the WPCF received an Xcel Energy Custom Efficiency Achievement Award for saving 2.78 million kWh and reducing CO2 emissions by 1,584 tons. In 2012, the WPCF received the Rocky Mountain Water Environment Association's (RMWEA) Sustainability Award for Colorado demonstrating excellence in programs that enhanced the principles of sustainability. A Certificate of Achievement from the Colorado Industrial Energy Challenge program managed through the Colorado Energy Office was received in the same year. In 2013, the plant received the City of Greeley's Environmental Stewardship Award for outstanding efforts to reduce energy (watts), conserve energy and water, reduce air and water pollution, and educate and encourage others to be environmental stewards. Also, in 2013, the plant was the recipient of a Bronze Award from the Colorado Environmental Leadership Program. In 2015, after having 5 years without a plant violation, the plant received the 2015 National Association of Clean Water Agencies (NACWA) Platinum Peak Performance award for the City of Greeley Water and Sewer Department.

Note: the red column indicates the current month.



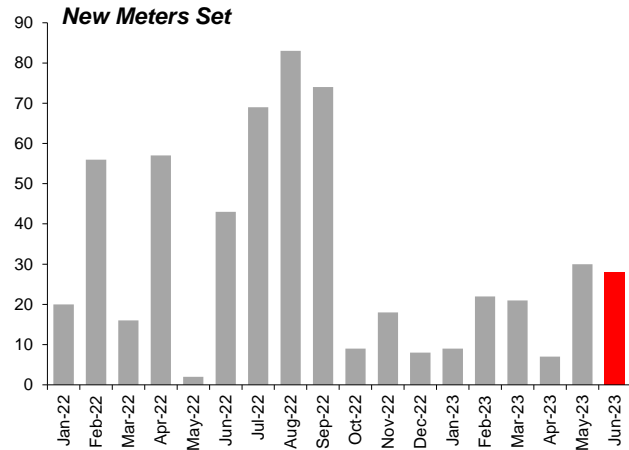
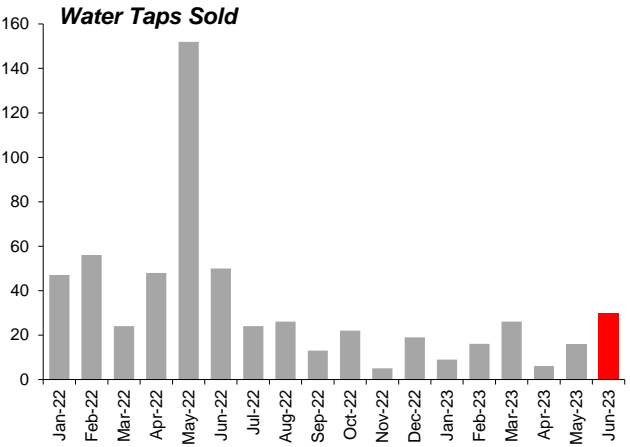
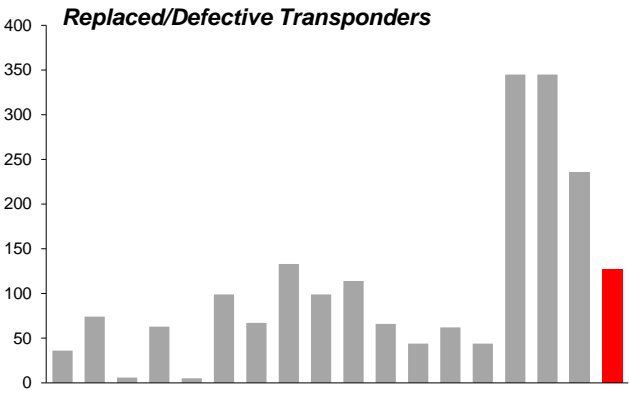
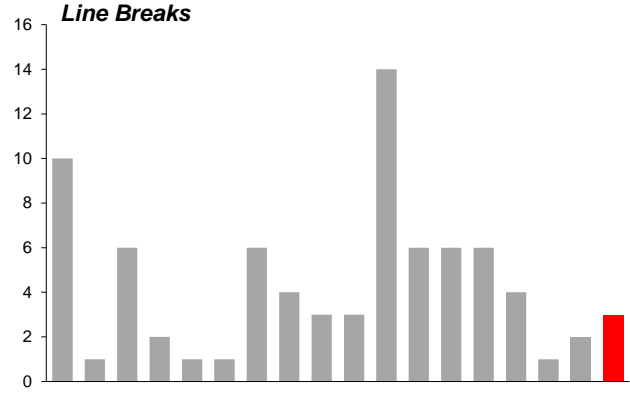
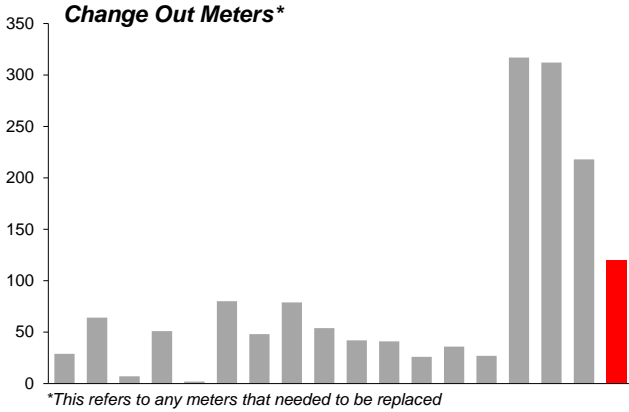
Water Distribution

The Greeley water distribution system consists of various sizes of pipes that generally follow the streets within the City. The distribution system serves residences and businesses in Greeley, Evans and Garden City, and the system is divided into four pressure zones.

There are 69.75 million gallons of potable water storage in Greeley. The water is stored within three covered reservoirs and one elevated tank; 23rd Avenue - 37.5 million gallons, Mosier Hill - 15 million gallons, and Gold Hill - 15 million gallons. The system also has 476 miles of pipeline, 24,233 water meters and 3,378 fire hydrants.

The water pipes in the distribution system vary in size from 4" to 36". Pipe material is steel, ductile iron, cast iron, or polyvinyl chloride. The age of the pipes varies from the 1890's to new installations.

Note: the red column indicates the current month.



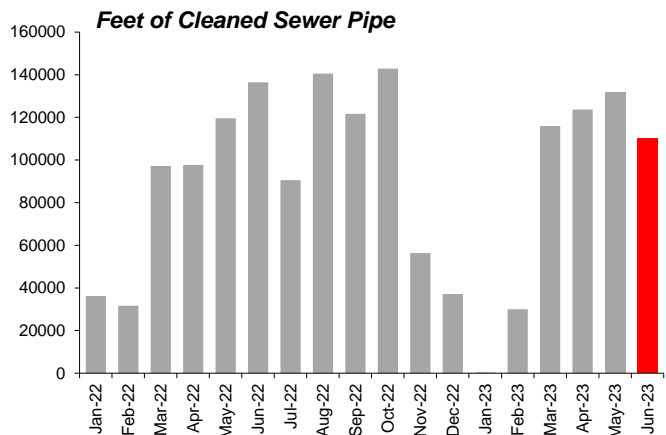
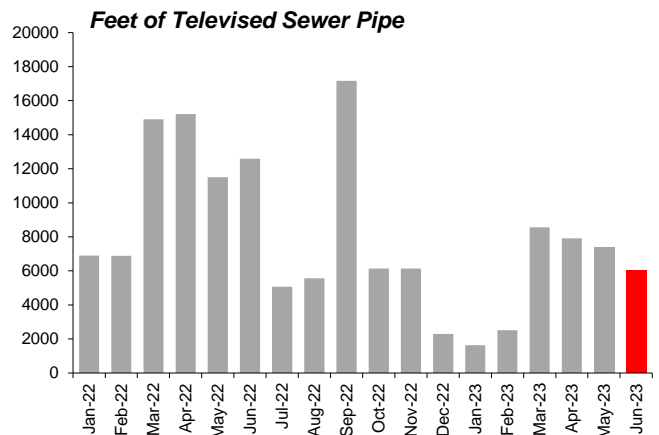
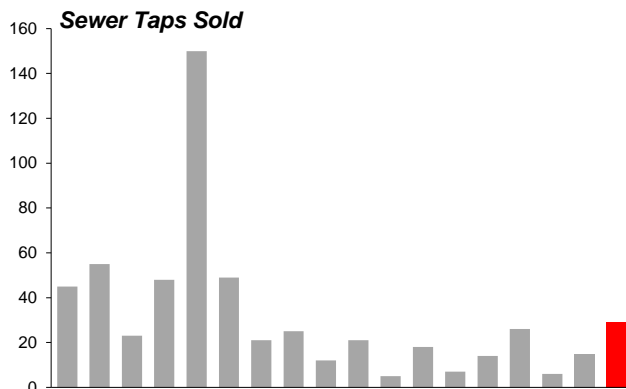
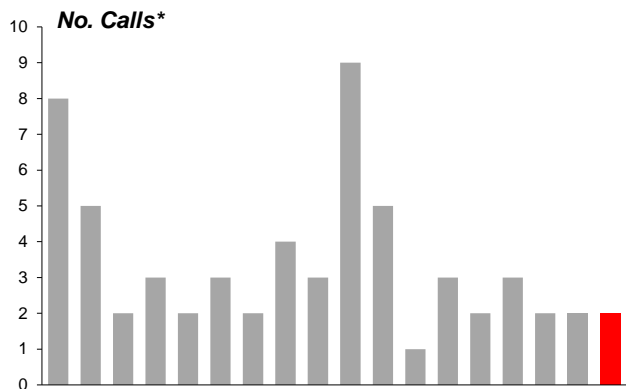
Wastewater Collection

The mission of the Wastewater Collection Division of the Water and Sewer Department is to protect community health by transporting wastewater away from homes and businesses. This includes respecting property values and public safety by reducing the frequency of blockages in the sanitary sewer lines.

A wide variety of work is performed including routine cleaning of sewer lines, inspection of sewer lines, maintenance of the sewage pumping stations, rehabilitation of the system and responding to emergencies.

The wastewater collection system dates back to 1889. At the end of 2017, the system had a total of 364.8 miles of line and 10 sewage pumping stations. The sewer service area is approximately 51 square miles. Over the last 10 years, the system has grown by 17 miles.

Note: the red column indicates the current month.

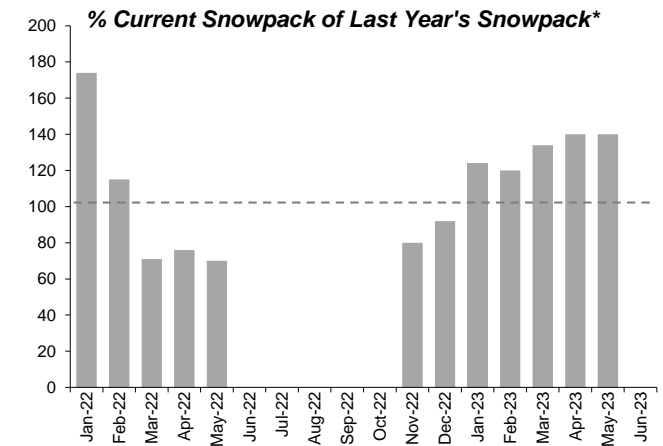
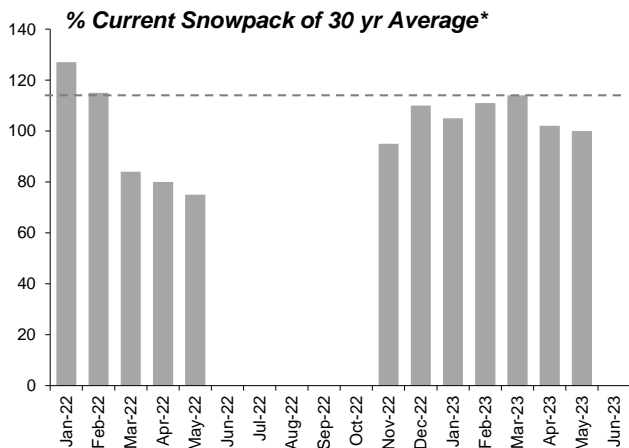
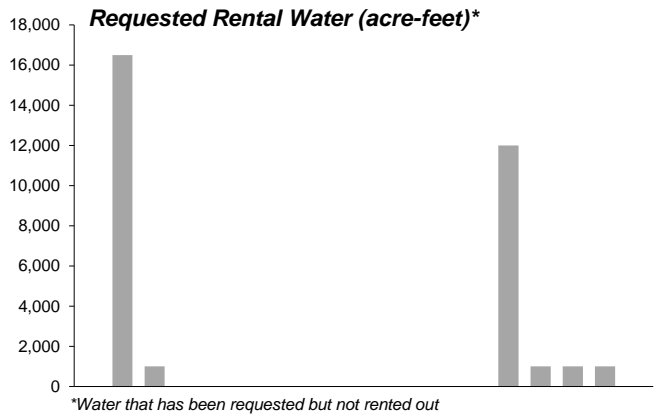
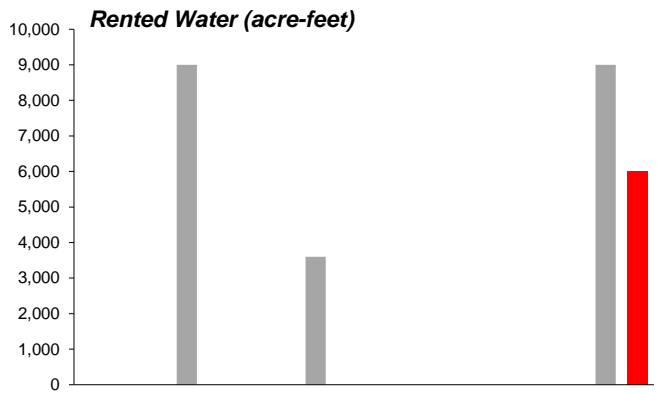
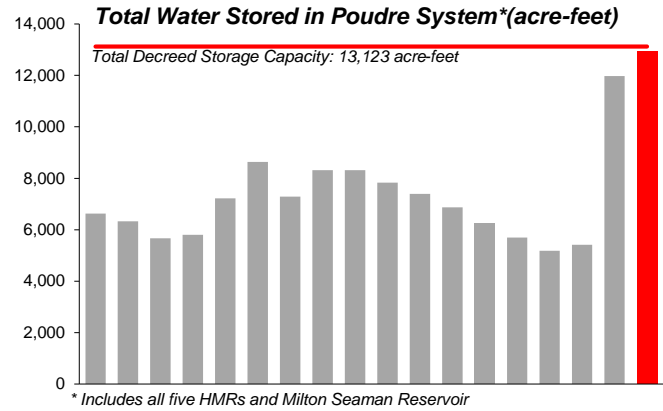
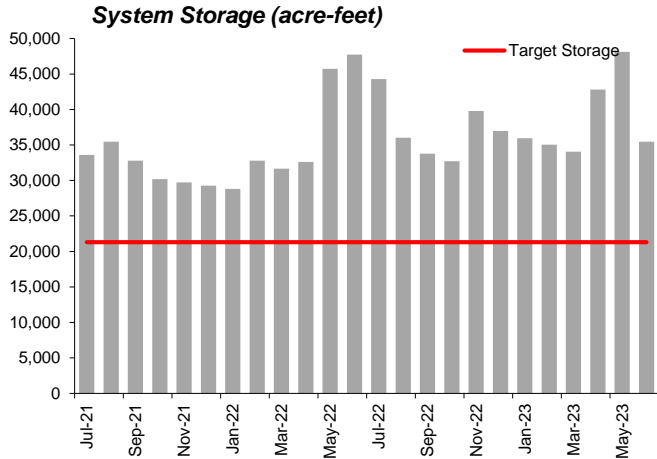


Water Resources

Greeley has numerous water rights in four river basins; the Upper Colorado River, Cache La Poudre, Big Thompson and Laramie River. The Water Resource staff must account for all of this water and comply with the rules of the Colorado Water Court and the State Engineer's Office which is in charge of allocating all of Colorado's water resources. Approximately one-third of the City's water supply comes from agricultural water rights. These water rights must be formally changed to municipal use by a special legal process through the Water Court. In this court, Water Resource staff and attorneys also defend the City's water rights against adverse claims from other parties.

Greeley's goal is to have enough water in carry-over storage to sustain Greeley through a 50-year critical drought. Water in excess of this carry-over drought supply can be leased to agriculture, both for revenue and to support our local agricultural community. Modeling has shown that, given existing population and demand factors, Greeley will have sufficient water for citizens, if at the beginning of the 6-year long, 50-year critical drought, there is 20,000 acre-feet in storage on April 1st of the following year.

Note: the red column indicates the current month.



*Data is from the 1st of the month
 **Average of Deadman Hill and Joe Wright

*Data is from the 1st of the month
 **Average of Deadman Hill and Joe Wright

Treated Water and Weather Data

January was a cold month with an average temperature of 24°F. The average temperature for February was 27°, about 4° lower than the historical. It's been another cold month in March with an average temperature of 34.8°F, which is still 4° lower than the historical average. The average temperature in April was 47.33°F which is very close to the historical average. May's average temperature was slightly above average at 59.23°. June's average temperature was 65.15°F, about 2° lower than the historical average.

Greeley received 1.1 inches of precipitation in January, this is more than double the historical average for this month. February brought 0.51 inches of precipitation. Total precipitation for March was 0.81 inches, bringing the total so far this year to 2.42. Greeley received 1.14 inches of precip in April, bringing the cumulative precip very close to the historical. Greeley received an astonishing 5.63 inches of precipitation in May, this is close to 3 inches above average. Another 3.16 inches of precipitation fell in June, which is more than double what has historically been received in June.

