



LINKNoCo

UNITING THE NORTH FRONT RANGE

# Greeley City Council Work Session

July 2022

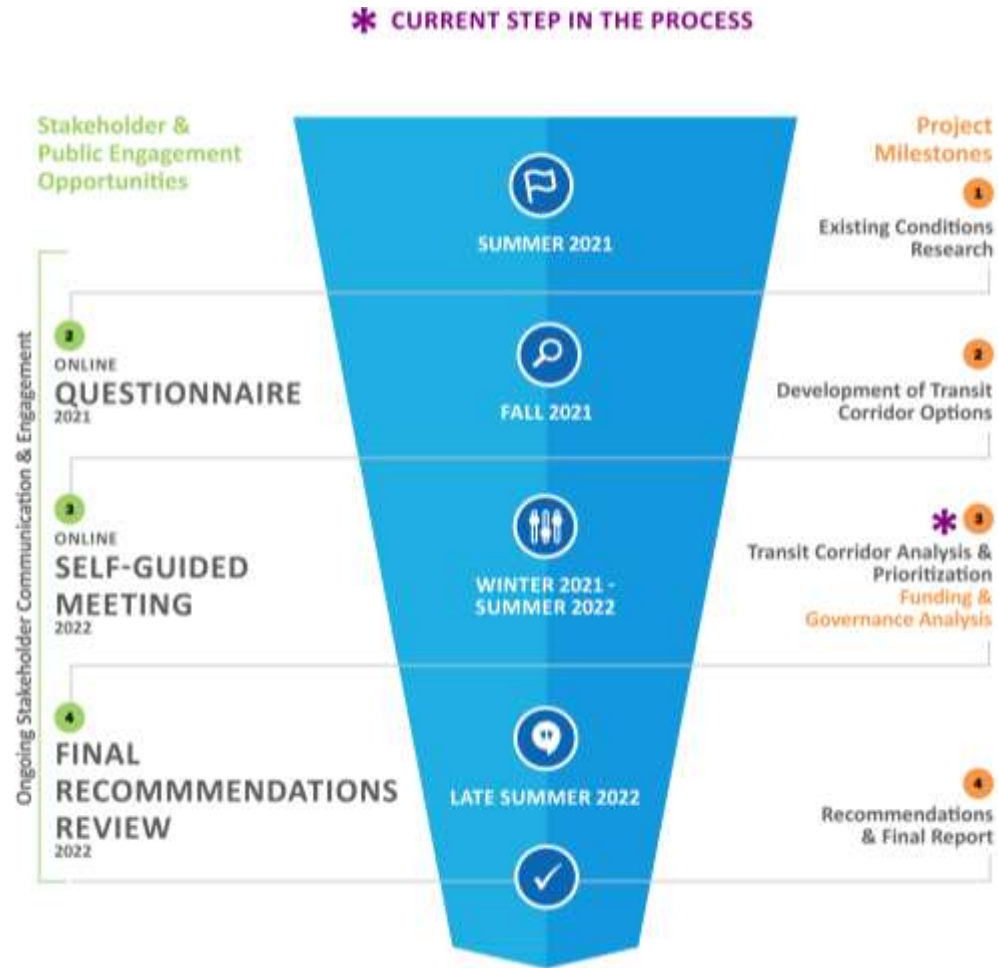
## MPO Council approved the Scope of Work in February 2020

- **Corridor Identification** – evaluate potential corridors
- **Financial Plan** – estimate operating and capital costs, propose a funding plan
- **Governance** – governance structure possibilities
- **Outreach** - Outreach to local, regional, state, and federal stakeholders
- **Preferred Option** - Provide the MPO Council a preferred option list to consider for investment





# Timeline



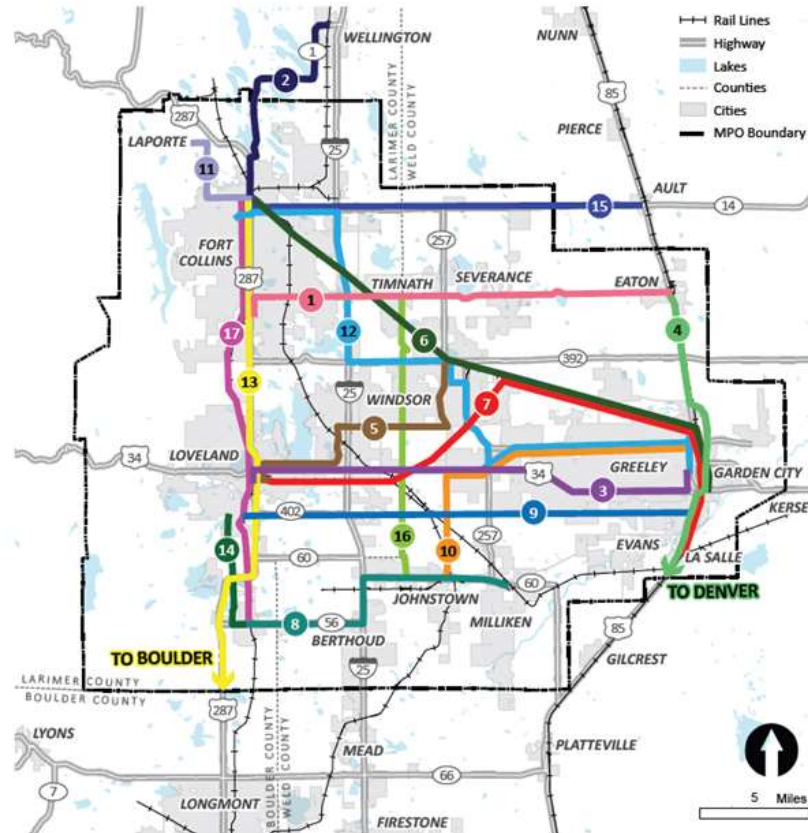
- What do current local and regional plans say?
  - Stakeholder meetings and interviews
- 
- Guidance Committee meetings
  - “Level 1” Analysis → Survey, Discussions
  - Which three corridors rose to the top?
- 
- “Level 2” Analysis → Regional Travel Demand Modeling
  - What funding and governance options are on the table?
  - Policy Advisory Committee, Guidance Committee, Online Open House
- 
- Preparation for recommendation to Planning Council



## Corridors Under Study

POTENTIAL CORRIDORS | CORREDORES POTENCIALES

- 1 **Fort Collins to Eaton (Harmony Road/Weld County Road 74)**  
Fort Collins a Eaton (Harmony Road/Weld County Road 74)
- 2 **Fort Collins to Wellington (SH 1)**  
Fort Collins a Wellington (SH 1)
- 3 **Loveland to Greeley (US 34)**  
Loveland a Greeley (US 34)
- 4 **Eaton to Denver (US 85)**  
Eaton a la región de Denver (US 85)
- 5 **Windsor to Loveland (US 34/Weld County Road 17)**  
Windsor a Loveland (US 34/Weld County Road 17)
- 6 **Greeley to Fort Collins Regional Rail (Great Western Railway right-of-way)**  
Greeley al ferrocarril regional en Fort Collins (Great Western Railway)
- 7 **Lacalle to Loveland Regional Rail (Great Western Railway and Union Pacific right-of-way)**  
Lacalle a ferrocarril regional en Loveland  
(Great Western Railway y derecho de paso de Union Pacific)
- 8 **Milliken to Berthoud (SH 60, I-25, and SH 56)**  
Milliken a Berthoud (SH 60, I-25 y SH 56)
- 9 **Loveland to Evans (SH 402 - Freedom Pkwy)**  
Loveland a Evans (SH 402 - Freedom Pkwy)
- 10 **Greeley to Johnstown (Weld County Road 17 and US 34)**  
Greeley a Johnstown (Weld County Road 17 y US 34)
- 11 **Fort Collins to Laporte (Laporte Avenue, Taft Hill Road, and US 267B)**  
Fort Collins a Laporte (Laporte Avenue and Overland Trail)
- 12 **Fort Collins to Windsor to Greeley (Poudre Express)**  
Fort Collins a Windsor a Greeley (Poudre Express)
- 13 **Fort Collins to Longmont/Boulder (FLEX/US 287)**  
Fort Collins a Longmont/Boulder (FLEX/US 287)
- 14 **Berthoud to Loveland (Berthoud Parkway/Taft Avenue)**  
Berthoud a Loveland (Berthoud Parkway/Taft Avenue)
- 15 **Fort Collins to Ault (SH 14)**  
Fort Collins a Ault (SH 14)
- 16 **Johnstown to County Road 74 (Colorado Boulevard)**  
Johnstown a County Road 74 (Colorado Boulevard)
- 17 **Berthoud to Fort Collins Regional Rail (BNSF right-of-way)**  
Berthoud a ferrocarril regional en Fort Collins (derecho de paso de BNSF)



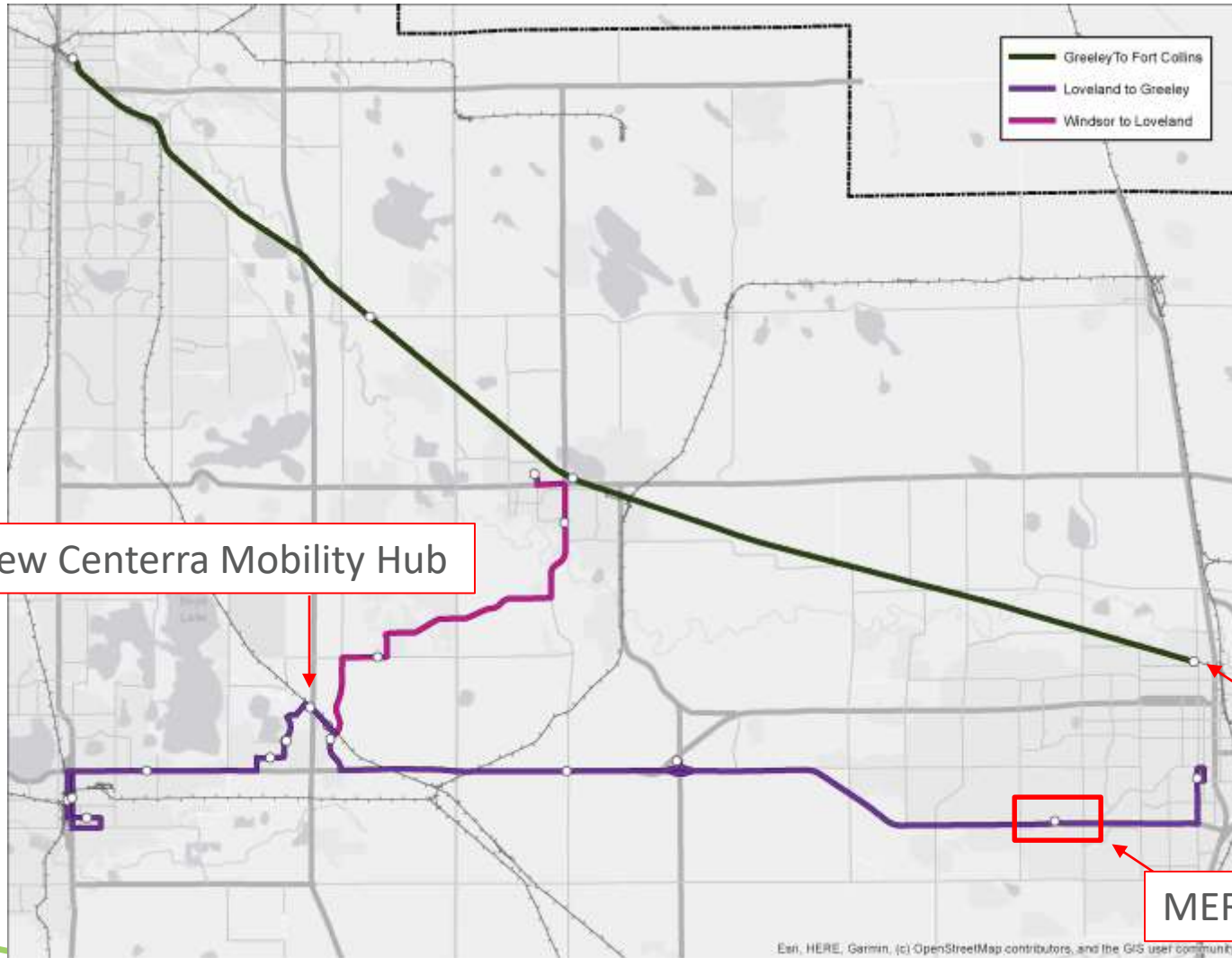
- 2045 Regional Transit Element (RTE) corridors
- Local and regional plans
- Input from Guidance Committee





# Prioritized Corridors

- Three corridors rose to the top:
  - US34 / Loveland to Greeley
  - Loveland to Windsor
  - Greeley to Fort Collins GWRR





# Stakeholder Opportunities

- **Guidance Committee –**  
technical discussions and advice
  - Transit Staff
  - Planners and Engineers
  - Human Service Agencies
  - Advocates
- **NFRMPO Technical Advisory Committee (TAC)**
  - Local community staff
- **Policy Advisory Committee –**  
higher level discussions
  - Elected officials
  - Public Works/Transit directors
  - Chambers of Commerce
- **Online Open House**
- **Project Website**



# Ongoing & Next Steps

- **Governance discussion**
  - Options on how we move forward
- **Financing/funding discussion**
  - How can we phase improvements to transit over time with available funding?
- **Level 2 Analysis**
  - What do our models and additional outreach/discussion tell us about these corridors?
- MPO Council discussion late summer/early fall





# Questions

Alex Gordon, PTP  
Transportation Planner III  
agordon@nfrmpo.org  
970.289.8279

[nfrmpo.org/transit/linknoco](http://nfrmpo.org/transit/linknoco)