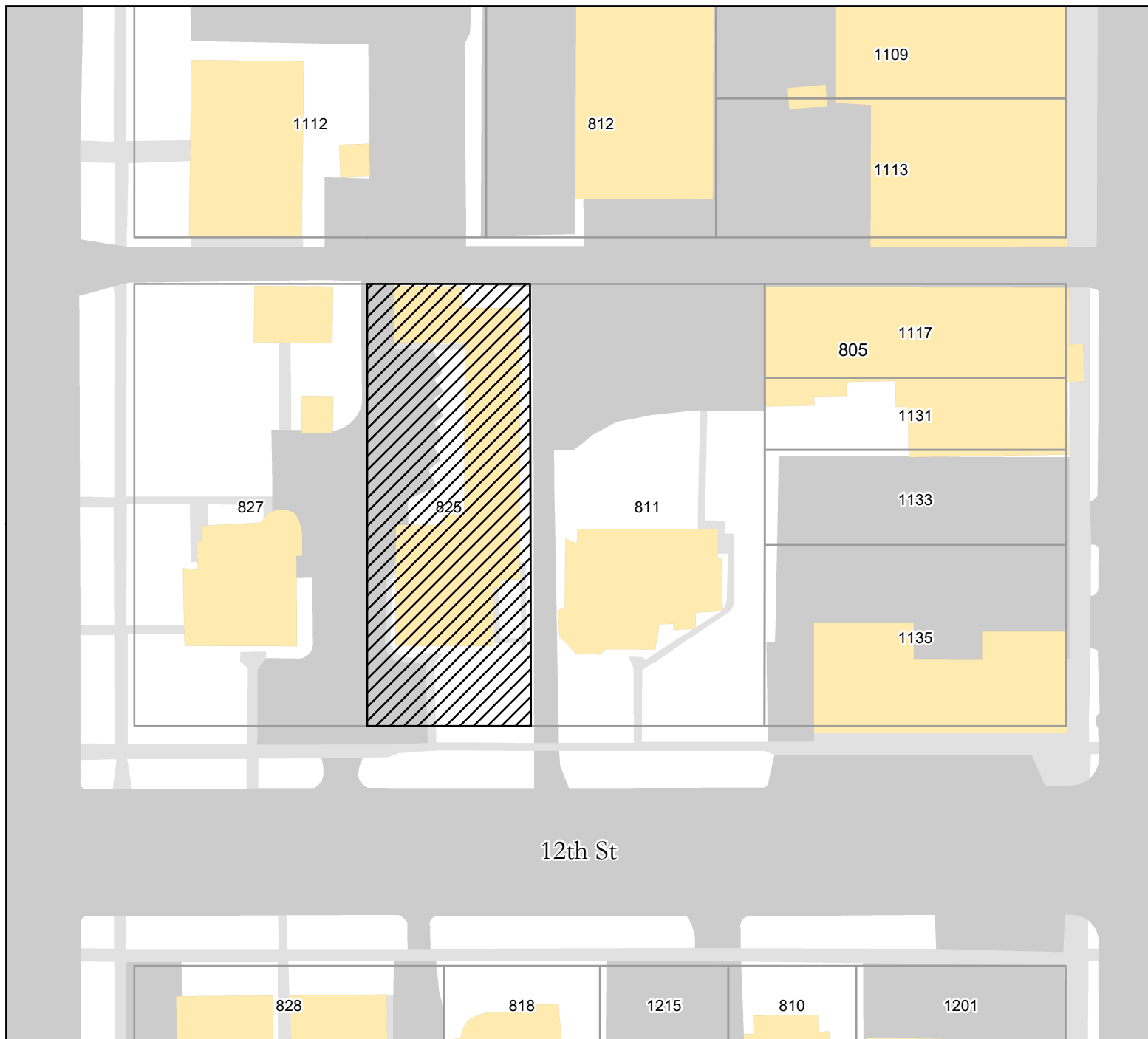


Site Map - 825 12th Street

Attachment D

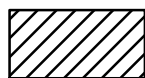


Created: 1/20/2022
By: COG Planning, Hist Pres, GIS

* Based on Composite of 2007 Army Corps of Engineers Flood Study and Greeley Areas of Ecological Significance.



Legend



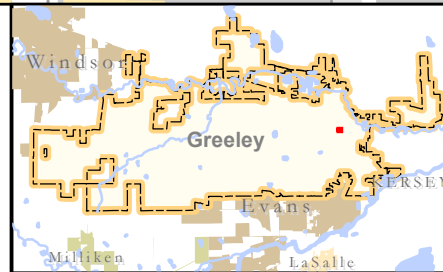
825 12th Street



Parcels



Structure



Notes:

All planimetric data was digitized from aerial photographs dated 1987, 1992, 1995, 2000, and 2005. Updates are continual and data representations will change over time. This product is not necessarily accurate to engineering or surveying standards but does meet National Mapping Accuracy Standards (NMAS). The information contained within this document is not intended to be used for the preparation of construction documents.

Information contained on this document remains the property of the City of Greeley. Copying any portion of this map without the written permission of the City of Greeley is strictly prohibited.