

Exhibit A- Location Map




Page 1 of 1

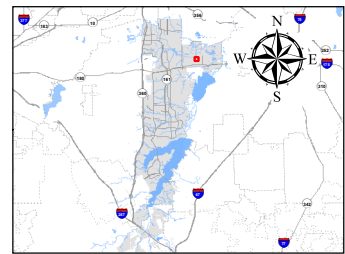
CASE LOCATION MAP
NEC of Bagdad & Graham



City of Grand Prairie
Planning and Development

(972) 237-8255
www.gptx.org

-  Location
-  Street Center Line
-  Parcels



0 0.05 Miles



PLANNING
Date: 1/5/2026

The City of Grand Prairie has prepared maps for departmental use. These are not official maps of the City of Grand Prairie and should not be used for legal, engineering, or surveying purposes but rather for reference. These maps are the property of the City of Grand Prairie and have been made available to public based on the Public Information Act. The City of Grand Prairie make every effort to produce and publish the most current and accurate information possible. No warranties, expressed or implied, are provided for the data herein, its use, or its interpretation. Utilization of this map indicates understanding and acceptance of this statement.