


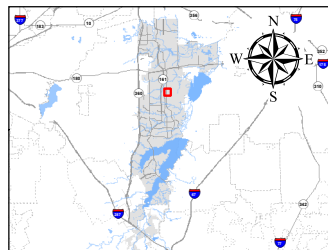


-  Location
-  Street Center Line
-  Parcels

The City of Grand Prairie has prepared maps for departmental use. These are not official maps of the City of Grand Prairie and should not be used for legal, engineering, or surveying purposes but rather for reference. These maps are the property of the City of Grand Prairie and have been made available to public based on the Public Information Act. The City of Grand Prairie make every effort to produce and publish the most current and accurate information possible. No warranties, expressed or implied, are provided for the data herein, its use, or its interpretation. Utilization of this map indicates understanding and acceptance of this statement.



0 0.09 Miles

Grand Prairie
TEXAS
PLANNING
Date: 4/16/2025

Property Description

Lot 1, Block 1 of Pioneer Court Yard Shopping Center, an addition to the City of Grand Prairie, Dallas County, Texas, according to the Plat thereof recorded under Clerk's File No. 200600422641 of the Map Records of Dallas County, Texas.

Deed of Record: 201400035901