

Exhibit A- Location Map

Page 1 of 1




CASE LOCATION MAP
SUP-24-03-0015
2818 E MAIN ST



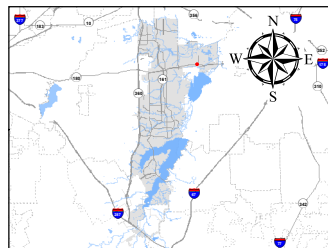
City of Grand Prairie
Planning and Development

(972) 237-8255

www.gptx.org

-  Location
-  Street Center Line
-  Parcels

The City of Grand Prairie has prepared maps for departmental use. These are not official maps of the City of Grand Prairie and should not be used for legal, engineering, or surveying purposes but rather for reference. These maps are the property of the City of Grand Prairie and have been made available to the public based on the Public Information Act. The City of Grand Prairie makes every effort to produce and publish the most current and accurate information possible. No warranties, expressed or implied, are provided for the data herein, its use, or its interpretation. Utilization of this map indicates understanding and acceptance of this statement.



0 0.018 Miles

**Grand
Prairie**
TEXAS

PLANNING
Date: 4/15/2024