

# Exhibit A- Location Map

## Page 1 of 1




CASE LOCATION MAP  
SUP-24-03-0012  
BANK AT EPIC EAST

City of Grand Prairie  
Planning and Development

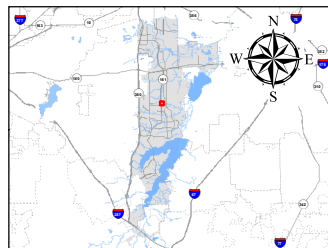
(972) 237-8255

www.gptx.org



-  Location
-  Street Center Line
-  Parcels

The City of Grand Prairie has prepared maps for departmental use. These are not official maps of the City of Grand Prairie and should not be used for legal, engineering, or surveying purposes but rather for reference. These maps are the property of the City of Grand Prairie and have been made available to the public based on the Public Information Act. The City of Grand Prairie makes every effort to produce and publish the most current and accurate information possible. No warranties, expressed or implied, are provided for the data herein, its use, or its interpretation. Utilization of this map indicates understanding and acceptance of this statement.



0 0.05 Miles

**Grand Prairie**  
TEXAS  
PLANNING  
Date: 3/18/2024