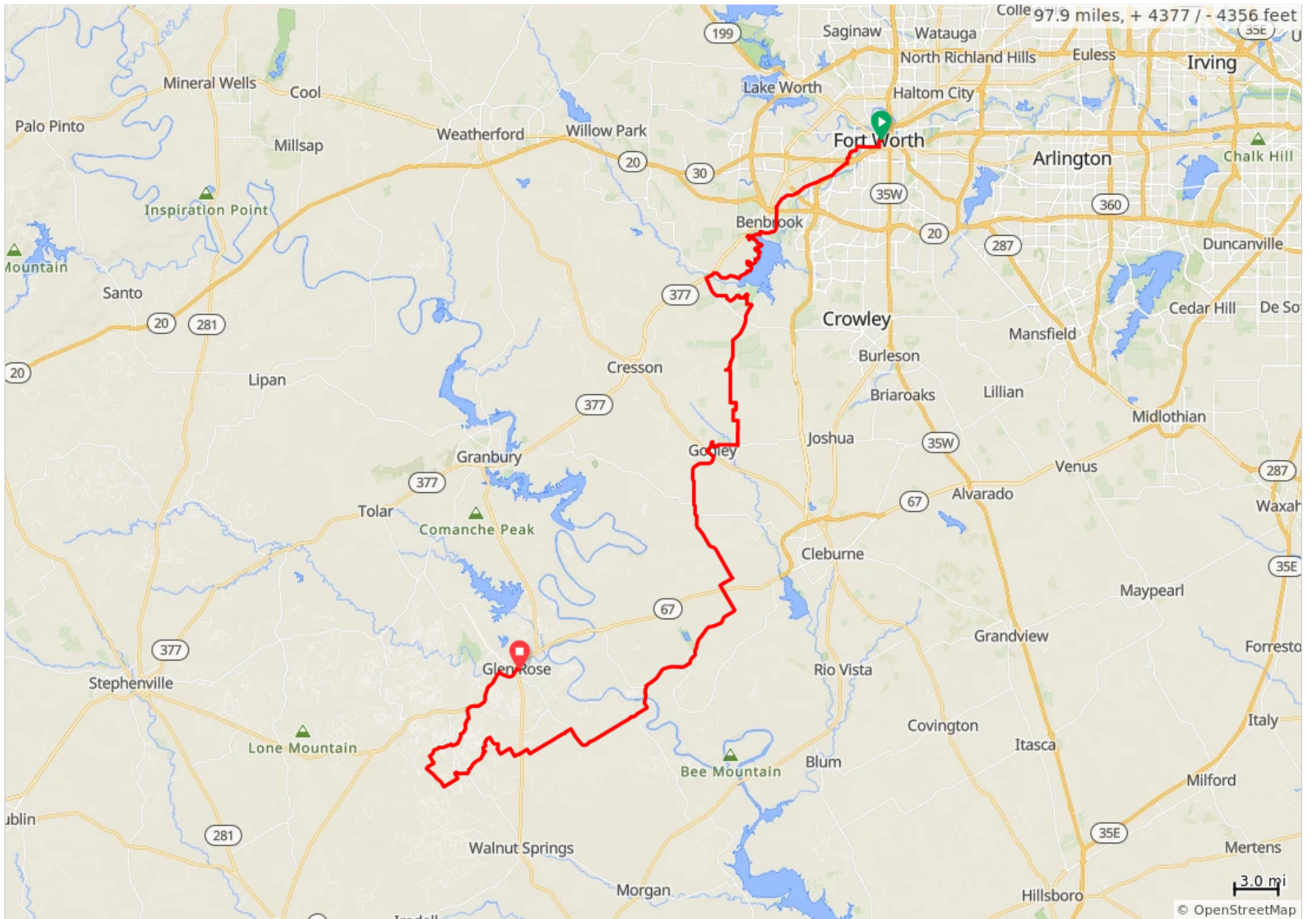


# 2026 Bike MS RUR 98M D1



2026 Bike MS RUR 98M D1

1.	0.0	0.0	📍	Start of route
2.	0.1	0.1	➔	Right at the 2nd cross street onto W 6th St
3.	0.3	0.2	←	Left onto Lamar St
4.	0.6	0.3	➔	Right onto W Lancaster Ave
5.	2.1	1.5	←	Left onto Trail Dr
6.	3.3	1.2	←	Left onto Montgomery St
7.	3.7	0.4	➔	Right onto Lovell Ave
8.	3.8	0.2	↑	Continue onto W Vickery Blvd
9.	8.9	5.1	↑	Continue onto Winscott Rd

8.9 miles. +319/-304 feet

10.	12.2	3.3	←	Left onto Beach Rd
11.	12.4	0.2	➔	Right onto Lake Shore Dr
12.	13.4	1.0	←	Left onto Stevens Dr
13.	13.7	0.3	←	Left onto Lakeview Dr
14.	17.5	3.8	↑	Continue onto Pearl Ranch Rd
15.	20.9	3.5	←	Left onto US-377 S
16.	21.6	0.7	←	Left onto Crowley Plover Rd
17.	23.1	1.4	←	Left onto Ben Day Murrin Rd
18.	24.8	1.7	Ⓛ	Potential RS (Bear Creek Campground)

15.9 miles. +432/-454 feet

19.	25.0	0.3	←	Left onto Hencken Ranch Rd
20.	25.7	0.6	➔	Right onto Ben Day Murrin N Rd
21.	26.4	0.7	←	Left onto Ben Day Murrin Rd
22.	26.7	0.3	➔	Slight right onto Winscott Plover Rd
23.	29.7	3.0	↑	Continue onto FM2331 S
24.	31.8	2.1	←	Sharp left onto Sky Rd
25.	32.1	0.3	➔	Right onto County Rd 1004
26.	34.3	2.2	←	Left onto County Rd 915

9.5 miles. +454/-272 feet

27.	34.7	0.4	➔	Right onto County Rd 1005
28.	35.9	1.2	↑	Continue straight onto County Rd 913
29.	36.4	0.5	➔	Right onto County Rd 1006
30.	38.1	1.7	➔	Right at the 1st cross street onto W FM 917
31.	39.6	1.5	➔	Right onto W Links Dr
32.	39.9	0.3	➔	Right onto Highpoint Dr
33.	40.1	0.2	➔	Right toward Crockett Dr

5.8 miles. +202/-174 feet

34.	40.1	0.0	ⓔ	Rest Stop #3 - RB Godley Elementary
35.	40.1	0.0	←	Left toward Crockett Dr
36.	40.2	0.1	←	Left toward Crockett Dr
37.	40.2	0.0	→	Right onto Crockett Dr
38.	40.2	0.0	←	Left onto N Pearson St
39.	40.9	0.7	←	Left onto State Hwy 171 S
40.	41.5	0.6	→	Right onto FM2331 S
41.	45.8	4.3	←	Left onto FM 4 S
42.	46.6	0.8	→	Right onto FM2331 S
43.	51.7	5.1	→	Right onto Woodard Ave

11.6 miles. +372/-525 feet

44.	52.7	1.0	←	Left onto N County Rd 1226
45.	54.6	1.9	→	Right onto Park Rd 21
46.	59.7	5.1	→	Right onto Farm-To-Market 200
47.	63.2	3.6	←	Left onto County Rd 1237
48.	63.3	0.0	→	Slight right onto County Rd 1118
49.	64.2	0.9	↑	Continue onto Brazos Point Rd
50.	64.2	0.0	↑	Continue onto County Rd 1175
51.	65.9	1.7	→	Right onto FM 56 N

14.3 miles. +499/-767 feet

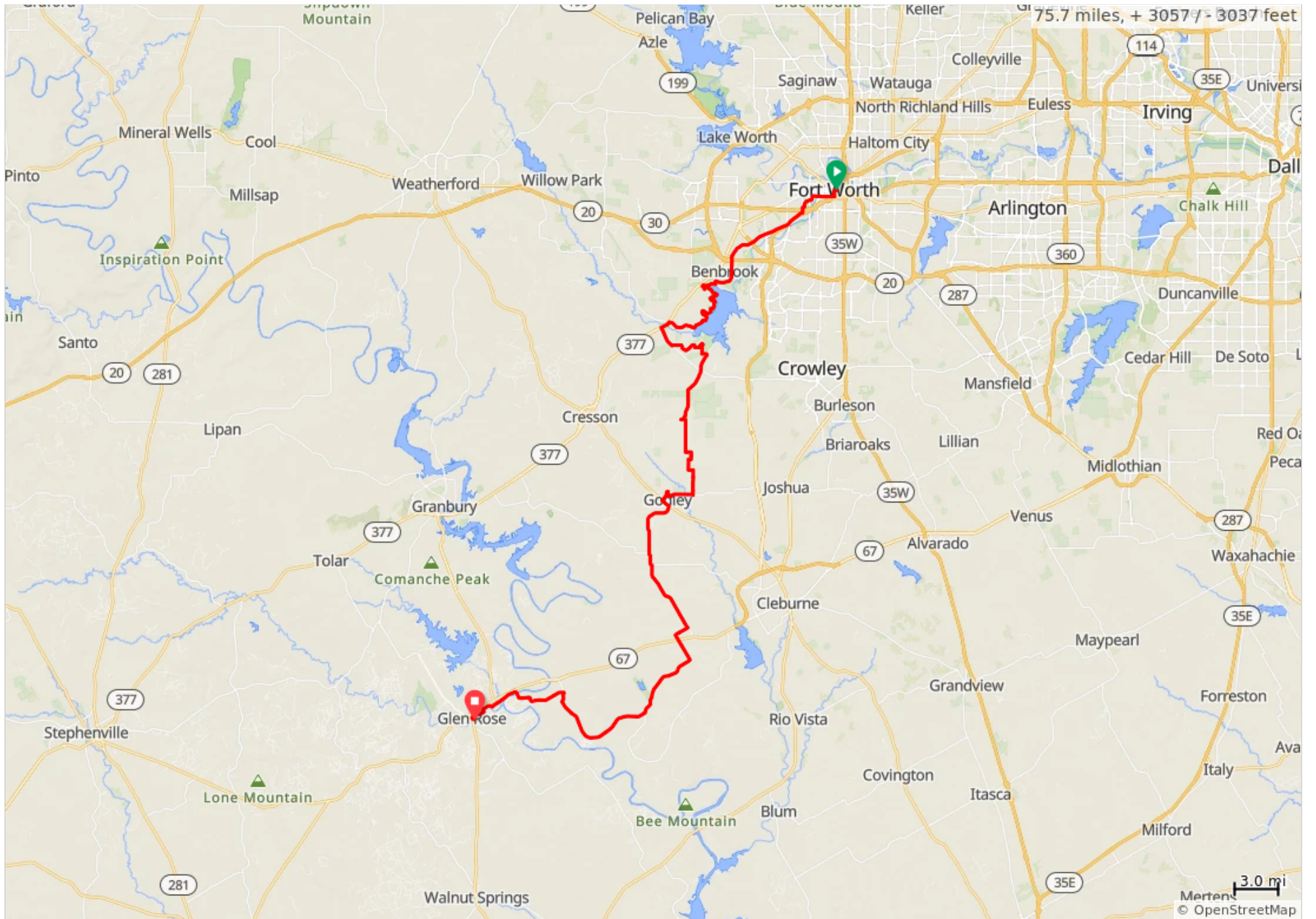
52.	66.0	0.1	ⓖ	Potential RS (Brazos Point Full Gospel Church))
53.	71.3	5.3	←	Left onto County Rd 2007
54.	75.0	3.6	←	Left to stay on County Rd 2007
55.	75.4	0.4	↑	Continue onto Co Rd 2008
56.	78.9	3.5	←	Left onto Co Rd 2009
57.	79.7	0.8	ⓗ	Potential RS (The Overlook Cafe)
58.	82.2	2.5	→	Right onto FM 203 N
59.	83.0	0.8	←	Left onto Co Rd 2014

17.1 miles. +1143/-649 feet

60.	84.6	1.6	→	Right onto Co Rd 2013
61.	86.3	1.7	→	Right onto Co Rd 2011
62.	87.5	1.2	→	Right onto Co Rd 2012
63.	89.3	1.7	↑	Continue onto County Rd 2012
64.	89.4	0.2	←	Left onto Co Rd 2010
65.	92.5	3.1	→	Right onto US-67 N
66.	96.2	3.6	→	Right onto SW Barnard St
67.	97.7	1.6	→	Right onto Elm St
68.	97.9	0.2	←	Left onto Matthews St
69.	97.9	0.0	📍	End of route

14.9 miles. +583/-1076 feet

# 2026 Bike MS RUR 75M D1



2026 Bike MS RUR 75M D1

1.	0.0	0.0	📍	Start of route
2.	0.1	0.1	➔	Right at the 2nd cross street onto W 6th St
3.	0.3	0.2	←	Left onto Lamar St
4.	0.6	0.3	➔	Right onto W Lancaster Ave
5.	2.1	1.5	←	Left onto Trail Dr
6.	3.3	1.2	←	Left onto Montgomery St
7.	3.7	0.4	➔	Right onto Lovell Ave
8.	3.8	0.2	↑	Continue onto W Vickery Blvd
9.	8.9	5.1	↑	Continue onto Winscott Rd

8.9 miles. +319/-304 feet

10.	12.2	3.3	←	Left onto Beach Rd
11.	12.4	0.2	➔	Right onto Lake Shore Dr
12.	13.4	1.0	←	Left onto Stevens Dr
13.	13.7	0.3	←	Left onto Lakeview Dr
14.	17.5	3.8	↑	Continue onto Pearl Ranch Rd
15.	20.9	3.5	ⓐ	Police position
16.	20.9	0.0	←	Left onto US-377 S
17.	21.6	0.7	ⓑ	Police position
18.	21.6	0.0	←	Left onto Crowley Plover Rd
19.	23.1	1.4	←	Left onto Ben Day Murrin Rd

14.1 miles. +409/-365 feet

20.	23.1	0.0	Ⓕ	Police position
21.	24.8	1.8	Ⓖ	Bear Creek Campground
22.	25.0	0.2	←	Left onto Hencken Ranch Rd
23.	25.7	0.6	➔	Right onto Ben Day Murrin N Rd
24.	26.4	0.7	←	Left onto Ben Day Murrin Rd
25.	26.7	0.3	➔	Slight right onto Winscott Plover Rd
26.	29.7	3.0	↑	Continue onto FM2331 S
27.	31.8	2.1	←	Sharp left onto Sky Rd
28.	32.1	0.3	➔	Right onto County Rd 1004

9.0 miles. +383/-302 feet

29.	34.3	2.2	←	Left onto County Rd 915
30.	34.7	0.4	➔	Right onto County Rd 1005
31.	35.9	1.2	↑	Continue straight onto County Rd 913
32.	36.4	0.5	➔	Right onto County Rd 1006
33.	38.1	1.7	➔	Right at the 1st cross street onto W FM 917
34.	39.6	1.5	➔	Right onto W Links Dr
35.	39.9	0.3	➔	Right onto Highpoint Dr

7.8 miles. +191/-211 feet

36.	40.1	0.2	→	Right toward Crockett Dr
37.	40.1	0.0	H	Rest Stop #3 - RB Godley Elementary
38.	40.1	0.0	←	Left toward Crockett Dr
39.	40.2	0.1	←	Left toward Crockett Dr
40.	40.2	0.0	→	Right onto Crockett Dr
41.	40.2	0.0	←	Left onto N Pearson St
42.	40.9	0.7	←	Left onto State Hwy 171 S
43.	41.5	0.6	→	Right onto FM2331 S
44.	45.8	4.3	←	Left onto FM 4 S
45.	46.6	0.8	→	Right onto FM2331 S

6.7 miles. +234/-258 feet

46.	51.7	5.1	→	Right onto Woodard Ave
47.	52.7	1.0	←	Left onto N County Rd 1226
48.	54.6	1.9	→	Right onto Park Rd 21
49.	59.7	5.1	→	Right onto Farm-To- Market 200
50.	65.2	5.5	↑	Continue onto FM200
51.	67.3	2.1	→	Right onto Farm to Market Rd 200 S/FM199 N
52.	67.9	0.6	I	New Prospect Baptist Church
53.	67.9	0.0	←	Left onto FM200

21.3 miles. +803/-852 feet

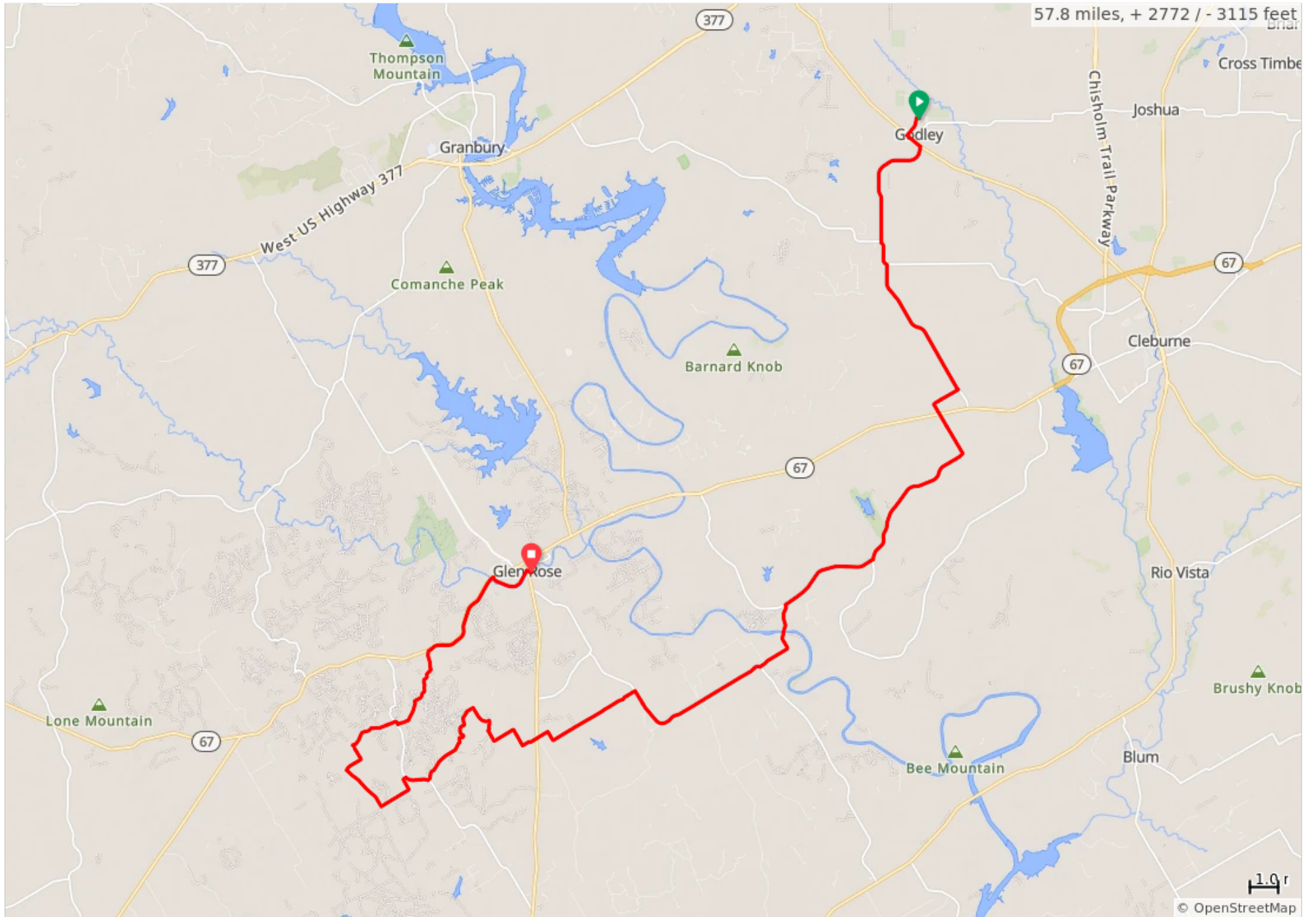
54.	71.8	3.8	←	Slight left toward County Rd 312
55.	71.8	0.0	←	Slight left onto County Rd 312
56.	73.5	1.7	↑	Merge onto Old US Hwy 67
57.	74.4	0.9	←	Left at the 1st cross street onto NE Barnard St
58.	75.6	1.1	←	Left onto Elm St
59.	75.7	0.2	←	Left onto Matthews St
60.	75.7	0.0	P	End of route

7.8 miles. +99/-101 feet

# 2026 Bike MS RUR 57M D1 (Leap Ahead)



57.8 miles, + 2772 / - 3115 feet



2026 Bike MS RUR 57M D1 (Leap Ahead)

1.	0.0	0.0	📍	Start of route
2.	0.0	0.0	←	Left toward Crockett Dr
3.	0.1	0.1	←	Left toward Crockett Dr
4.	0.1	0.0	→	Right onto Crockett Dr
5.	0.1	0.0	←	Left onto N Pearson St
6.	0.8	0.7	←	Left onto State Hwy 171 S
7.	1.4	0.6	→	Right onto FM2331 S
8.	5.7	4.3	←	Left onto FM 4 S
9.	6.5	0.8	→	Right onto FM2331 S
10.	11.6	5.1	→	Right onto Woodard Ave

11.6 miles. +372/-525 feet

11.	12.6	1.0	←	Left onto N County Rd 1226
12.	14.5	1.9	→	Right onto Park Rd 21
13.	19.6	5.1	→	Right onto Farm-To- Market 200
14.	23.1	3.6	←	Left onto County Rd 1237
15.	23.2	0.0	→	Slight right onto County Rd 1118
16.	24.1	0.9	↑	Continue onto Brazos Point Rd
17.	24.1	0.0	↑	Continue onto County Rd 1175
18.	25.8	1.7	→	Right onto FM 56 N

14.3 miles. +499/-767 feet

19.	31.2	5.4	←	Left onto County Rd 2007
20.	34.9	3.6	←	Left to stay on County Rd 2007
21.	35.3	0.4	↑	Continue onto Co Rd 2008
22.	38.8	3.5	←	Left onto Co Rd 2009
23.	42.1	3.3	→	Right onto FM 203 N
24.	42.9	0.8	←	Left onto Co Rd 2014
25.	44.5	1.6	→	Right onto Co Rd 2013
26.	46.2	1.7	→	Right onto Co Rd 2011
27.	47.4	1.2	→	Right onto Co Rd 2012

21.6 miles. +1156/-642 feet

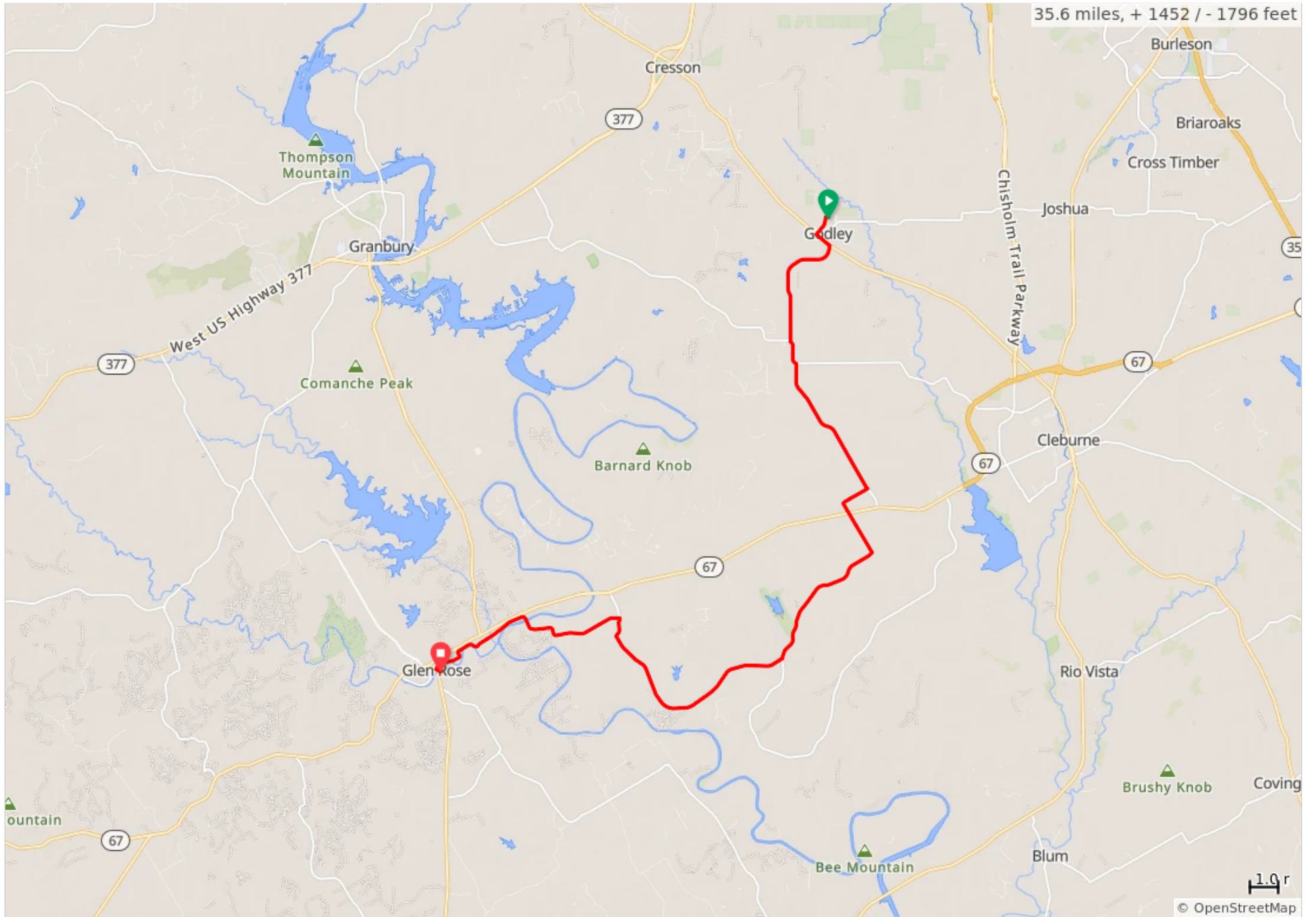
28.	49.2	1.7	↑	Continue onto County Rd 2012
29.	49.3	0.2	←	Left onto Co Rd 2010
30.	52.4	3.1	→	Right onto US- 67 N
31.	56.1	3.6	→	Right onto SW Barnard St
32.	57.6	1.6	→	Right onto Elm St
33.	57.8	0.2	←	Left onto Matthews St
34.	57.8	0.0	📍	End of route

10.4 miles. +275/-674 feet

# 2026 Bike MS RUR 35M D1 (Leap Ahead)



35.6 miles, + 1452 / - 1796 feet



2026 Bike MS RUR 35M D1 (Leap Ahead)

1.	0.0	0.0	📍	Start of route
2.	0.0	0.0	←	Left toward Crockett Dr
3.	0.1	0.1	←	Left toward Crockett Dr
4.	0.1	0.0	→	Right onto Crockett Dr
5.	0.1	0.0	←	Left onto N Pearson St
6.	0.8	0.7	←	Left onto State Hwy 171 S
7.	1.4	0.6	→	Right onto FM2331 S
8.	5.7	4.3	←	Left onto FM 4 S
9.	6.5	0.8	→	Right onto FM2331 S
10.	11.6	5.1	→	Right onto Woodard Ave

11.6 miles. +372/-525 feet

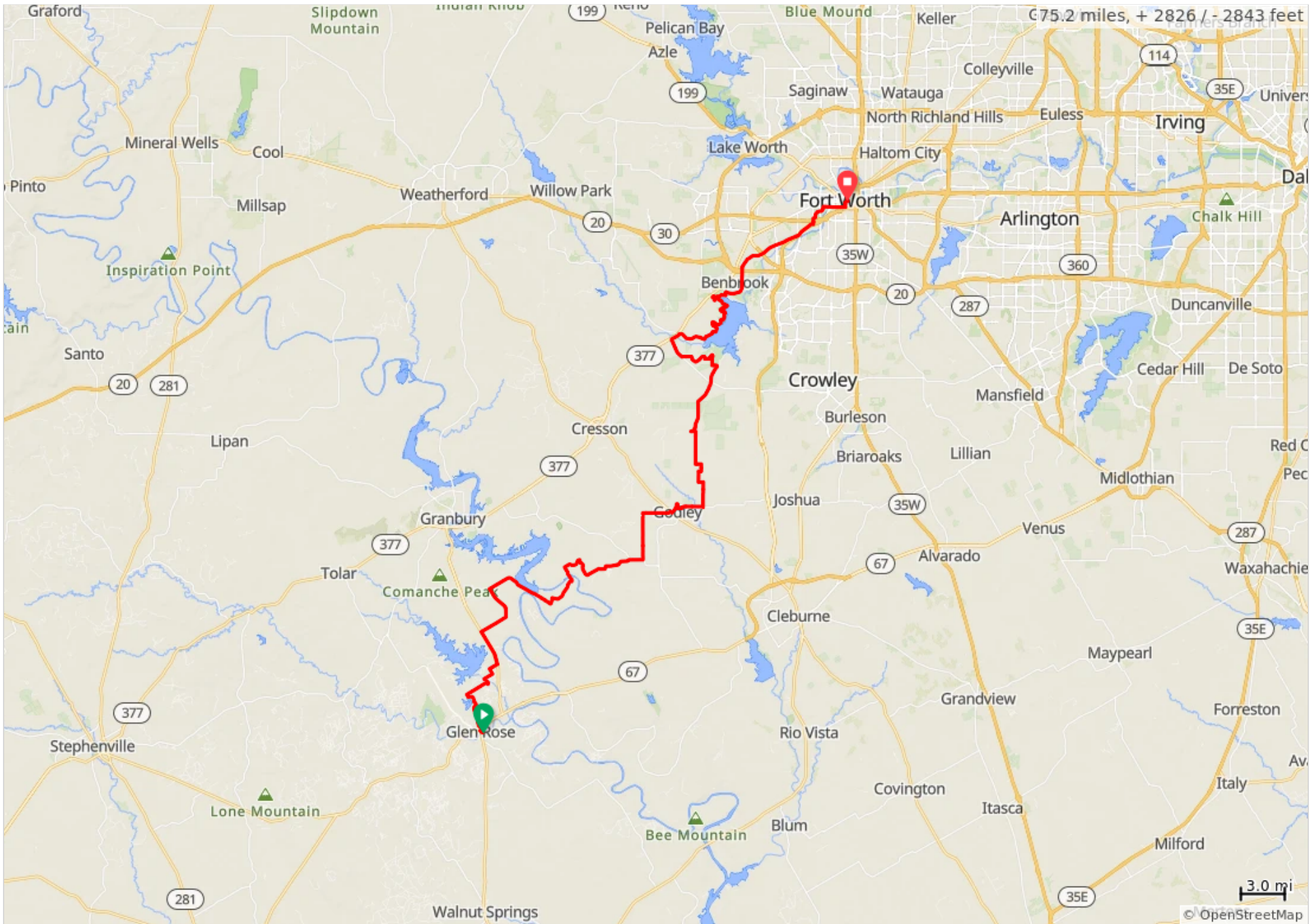
11.	12.6	1.0	←	Left onto N County Rd 1226
12.	14.5	1.9	→	Right onto Park Rd 21
13.	19.6	5.1	→	Right onto Farm-To- Market 200
14.	25.1	5.5	↑	Continue onto FM200
15.	27.2	2.1	→	Right onto Farm to Market Rd 200 S/ FM199 N
16.	27.8	0.6	Ⓐ	New Prospect Baptist Church
17.	27.8	0.0	←	Left onto FM200
18.	31.7	3.8	←	Slight left toward County Rd 312

20.1 miles. +909/-1165 feet

19.	31.7	0.0	←	Slight left onto County Rd 312
20.	33.4	1.7	↑	Merge onto Old US Hwy 67
21.	34.3	0.9	←	Left at the 1st cross street onto NE Barnard St
22.	35.5	1.1	←	Left onto Elm St
23.	35.6	0.2	←	Left onto Matthews St
24.	35.6	0.0	📍	End of route

4.0 miles. +99/-99 feet

# 2026 Bike MS RUR 75M D2



2026 Bike MS RUR 75M D2

1.	0.0	0.0	📍	Start of route
2.	0.0	0.0	➔	Right onto East Elm Street
3.	0.1	0.1	➔	Right onto Grace Street
4.	0.2	0.0	➡	Left onto Walnut Street
5.	0.3	0.1	➔	Right onto Northeast Vernon Street
6.	1.3	1.0	➡	Left onto County Road 301
7.	1.9	0.6	↗	Keep right onto Texas Drive
8.	2.5	0.6	➡	Left onto County Road 301A

2.5 miles. +243/-74 feet

9.	3.4	0.9	↘	Sharp right onto County Road 313 Loop
10.	3.6	0.2	➔	Right onto County Road 313
11.	5.2	1.7	➡	Left onto County Road 302
12.	6.7	1.5	↗	Keep right onto County Road 302
13.	7.4	0.6	➡	Left onto TX 144
14.	9.8	2.5	➔	Right onto Mitchell Bend Highway
15.	14.1	4.3	➔	Right onto Mambrino Highway

11.6 miles. +508/-515 feet

16.	17.8	3.7	↑	Continue onto Mambrino Highway
17.	17.9	0.1	↑	Continue onto West Wedgefield Road
18.	18.2	0.3	↑	At roundabout, take exit 3 onto Wedgefield Road
19.	18.9	0.8	➡	Left onto Orchard Drive
20.	19.4	0.4	➔	Right onto Plantation Drive
21.	21.2	1.9	↗	Keep right onto Nutcracker Drive

7.2 miles. +72/-132 feet

22.	21.3	0.1	➡	Left onto Monticello Drive
23.	21.5	0.1	↗	Keep right onto Monticello Drive
24.	21.5	0.0	↑	At roundabout, take exit 2 onto Monticello Drive
25.	22.5	1.0	➔	Right onto Fall Creek Highway
26.	23.2	0.7	↑	Continue onto Fall Creek Highway
27.	23.7	0.6	➔	Right onto Massey Road
28.	24.9	1.2	↙	Keep left onto Massey Road

3.7 miles. +244/-113 feet

29.	28.4	3.5	↗	Slight right onto Farm-to-Market Road 4
30.	29.1	0.7	←	Left onto County Road 1232
31.	32.3	3.2	→	Right onto County Road 1128
32.	34.2	1.9	→	Right onto North State Highway 171
33.	34.3	0.1	←	Left onto North Pearson Street
34.	35.0	0.7	→	Right onto Crockett Drive
35.	35.0	0.0	←	Left
36.	35.0	0.0	↻	Make a U-turn

10.1 miles. +296/-275 feet

37.	35.1	0.0	↗	Keep right onto Highpoint Drive
38.	35.3	0.2	←	Left onto West Links Drive
39.	35.4	0.1	↖	Slight left onto West Links Drive
40.	35.6	0.2	←	Left onto North Main Street
41.	37.1	1.5	↙	Sharp left onto County Road 1006
42.	38.8	1.7	←	Left onto County Road 913
43.	39.3	0.5	↗	Keep right onto County Road 1005

4.2 miles. +142/-148 feet

44.	40.5	1.2	←	Left onto County Road 915
45.	40.9	0.4	→	Right onto County Road 1004
46.	43.1	2.2	←	Left onto Sky Road
47.	43.4	0.3	↘	Sharp right onto FM 2331
48.	47.2	3.8	↑	Continue onto Winscott Plover Rd
49.	48.3	1.1	←	Slight left to stay on Winscott Plover Rd
50.	48.5	0.1	↑	Continue straight onto Ben Day Murrin Rd

9.2 miles. +197/-421 feet

51.	48.7	0.3	→	Right onto Ben Day Murrin N Rd
52.	49.5	0.7	←	Left onto Hencken Ranch Rd
53.	50.1	0.6	→	Right onto Ben Day Murrin Rd
54.	52.1	2.0	→	Right onto Crowley Plover Rd
55.	53.5	1.4	→	Right onto US-377 N
56.	54.2	0.7	→	Right onto Pearl Ranch Road
57.	55.9	1.8	↗	Keep right onto South Lakeview Drive
58.	56.0	0.0	↑	Continue

7.5 miles. +233/-253 feet

59.	56.4	0.4	↙	Keep left
60.	57.6	1.3	↗	Keep right onto Lakeview Drive
61.	58.3	0.6	↑	Continue onto Lakeview Drive
62.	60.6	2.3	↙	Keep left onto Lakeview Drive
63.	60.6	0.0	↗	Keep right onto Lakeview Drive
64.	61.0	0.4	↻	Make a U-turn onto Lakeview Drive
65.	61.0	0.0	↘	Sharp right onto Lakeview Drive
66.	61.5	0.4	→	Right onto Stevens Drive

5.5 miles. +210/-185 feet

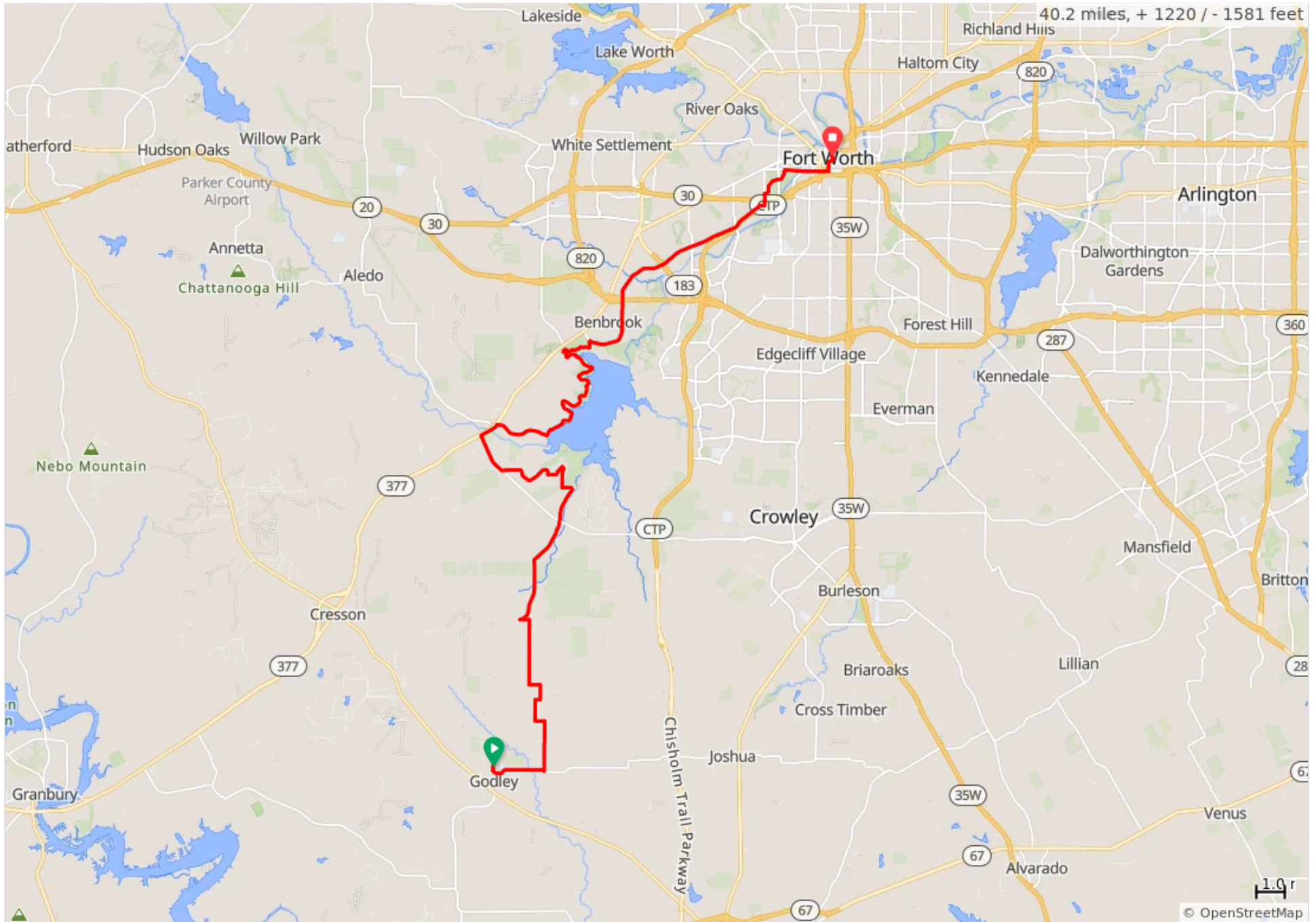
67.	61.7	0.3	→	Right onto Lakeshore Drive
68.	62.7	1.0	←	Left onto Beach Road
69.	63.0	0.2	↙	Sharp left onto Beach Road
70.	63.0	0.0	↻	Make a U-turn onto Beach Road
71.	63.0	0.0	→	Right onto Winscott Rd
72.	66.3	3.3	↑	Continue onto W Vickery Blvd
73.	71.5	5.2	←	Left onto Montgomery St
74.	71.9	0.4	→	Right onto Trail Dr

10.4 miles. +253/-383 feet

75.	73.1	1.2	→	Right onto W Lancaster Ave
76.	74.4	1.3	←	Slight left
77.	74.6	0.1	←	Left onto Lamar St
78.	74.7	0.2	←	Left onto Lamar Street
79.	74.9	0.2	→	Right onto West 7th Street
80.	75.1	0.2	←	Left onto Main Street
81.	75.2	0.1	←	Left onto West 4th Street
82.	75.2	0.0	📍	End of route

3.3 miles. +118/-52 feet

# 2026 Bike MS RUR 40M D2 (Leap Ahead)



2026 Bike MS RUR 40M D2 (Leap Ahead)

1.	0.0	0.0		Start of route
2.	0.2	0.2		Left onto West Links Drive
3.	0.3	0.1		Slight left onto West Links Drive
4.	0.5	0.2		Left onto North Main Street
5.	2.0	1.5		Sharp left onto County Road 1006
6.	3.7	1.7		Left onto County Road 913
7.	4.2	0.5		Keep right onto County Road 1005
8.	5.4	1.2		Left onto County Road 915

5.4 miles. +159/-184 feet

9.	5.8	0.4		Right onto County Road 1004
10.	8.0	2.2		Left onto Sky Road
11.	8.3	0.3		Sharp right onto FM 2331
12.	12.1	3.8		Continue onto Winscott Plover Rd
13.	13.3	1.1		Slight left to stay on Winscott Plover Rd
14.	13.4	0.1		Continue straight onto Ben Day Murrin Rd
15.	13.7	0.3		Right onto Ben Day Murrin N Rd

8.3 miles. +190/-415 feet

16.	14.4	0.7		Left onto Hencken Ranch Rd
17.	15.0	0.6		Right onto Ben Day Murrin Rd
18.	17.0	2.0		Right onto Crowley Plover Rd
19.	18.4	1.4		Right onto US-377 N
20.	19.1	0.7		Right onto Pearl Ranch Road
21.	20.9	1.8		Keep right onto South Lakeview Drive
22.	20.9	0.0		Continue
23.	21.3	0.4		Keep left
24.	22.6	1.3		Keep right onto Lakeview Drive

8.9 miles. +299/-329 feet

25.	23.2	0.6		Continue onto Lakeview Drive
26.	25.5	2.3		Keep left onto Lakeview Drive
27.	25.5	0.0		Keep right onto Lakeview Drive
28.	26.0	0.4		Make a U-turn onto Lakeview Drive
29.	26.0	0.0		Sharp right onto Lakeview Drive
30.	26.4	0.4		Right onto Stevens Drive
31.	26.7	0.3		Right onto Lakeshore Drive
32.	27.7	1.0		Left onto Beach Road
33.	27.9	0.2		Sharp left onto Beach Road

5.3 miles. +163/-145 feet

34.	27.9	0.0	↪	Make a U-turn onto Beach Road
35.	28.0	0.0	➔	Right onto Winscott Rd
36.	31.2	3.3	⬆	Continue onto W Vickery Blvd
37.	36.4	5.2	←	Left onto Montgomery St
38.	36.8	0.4	➔	Right onto Trail Dr
39.	38.0	1.2	➔	Right onto W Lancaster Ave
40.	39.4	1.3	←	Slight left
41.	39.5	0.1	←	Left onto Lamar St
42.	39.7	0.2	←	Left onto Lamar Street
43.	39.8	0.2	➔	Right onto West 7th Street

11.9 miles. +334/-468 feet

44.	40.0	0.2	←	Left onto Main Street
45.	40.2	0.1	←	Left onto West 4th Street
46.	40.2	0.0	📍	End of route

0.4 miles. +4/-0 feet