



LEGISLATIVE COVER MEMO

Meeting Date: October 20, 2025

Agenda Item: **Resolution 2025-69**

APPROVING THE APPLICATION TO ADD CERTAIN REAL PROPERTY TO THE FRANKLIN NEW COMMUNITY AUTHORITY DISTRICT AND TO AMEND THE PETITION FOR ESTABLISHMENT OF THE FRANKLIN NEW COMMUNITY AUTHORITY AS A NEW COMMUNITY AUTHORITY UNDER CHAPTER 349 OF THE OHIO REVISED CODE

Submitted by: Karisa Steed, Assistant City Manager/Econ. Development

Scope/Description: In April of 2023, City Council approved the establishment of the Franklin New Community Authority (the “NCA”), pursuant to City Ordinance 2023-10. As of May 21, 2025, the City became the owner of certain real property located within the City along South River Street, East Sixth Street, West Fifth Street, and West Fourth Street (the “Property”). Consistent with the City’s approach to direct new development projects through the NCA, this application is being submitted by the City in its capacity as owner of the Property. By adding the Property to the NCA, the City benefits because the City will have a means of contributing to the financing of infrastructure improvements to the Property site in the event the City transfers the Property to a new owner for development. Additionally, the Application amends the Petition as previously approved by the City to include the Property and to allow the voluntary imposition of community development charges on the Property. By Resolution 2025-55 adopted by this City Council on September 15, 2025, this Council recognized the sufficiency of the Application for purposes of satisfying R.C. Section 349.03 as to form and substance.

Budget Impact: Unknown at this time

Exhibits: Exhibit A: Description of Property

Recommendation: Approval

RESOLUTION 2025-69

APPROVING THE APPLICATION TO ADD CERTAIN REAL PROPERTY TO THE FRANKLIN NEW COMMUNITY AUTHORITY DISTRICT AND TO AMEND THE PETITION FOR ESTABLISHMENT OF THE FRANKLIN NEW COMMUNITY AUTHORITY AS A NEW COMMUNITY AUTHORITY UNDER CHAPTER 349 OF THE OHIO REVISED CODE

WHEREAS, pursuant to Ohio Revised Code (“R.C.”) Chapter 349, the City of Franklin, Ohio, is the statutory developer within the meaning of R.C. Section 349.01(E) (the “Developer”) for the Franklin New Community Authority; and

WHEREAS, the Developer is also the owner of the Additional Property (Downtown Application 2025) described in that certain application (the “Application”) filed by Developer on September 10, 2025 with the City Council of the City of Franklin, Ohio (the “Council”) to add real property to the territory comprising the Franklin New Community Authority (the “District”), and to amend the petition (the “Petition”) as originally filed with the Clerk of Council of the City for the establishment of the Franklin New Community Authority; and

WHEREAS, this Council is the “organizational board of commissioners,” as that term is defined in R.C. Section 349.01(F), for the Authority; and

WHEREAS, this Council determined that the Application complies with the requirements of R.C. Section 349.03 as to form and substance by its Resolution No. 2025-55, adopted on September 15, 2025; and

WHEREAS, on October 20, 2025 and pursuant to R.C. Section 349.03(A), this Council held a public hearing on the Application after public notice was duly published in accordance with R.C. Section 349.03;

NOW, THEREFORE BE IT RESOLVED by the City Council of the City of Franklin, Ohio;

SECTION 1. Council finds and determines that the addition of property to the District, as described in the Application, will be conducive to the public health, safety, convenience, and welfare, and is intended to result in the continued development of a new community as defined in R.C. Section 349.01(A).

SECTION 2. The Application is hereby accepted and shall be recorded, along with this Resolution, in the journal of Council, as the organizational board of commissioners.

SECTION 3. The existing boundary of the District shall be amended to include the territory set forth in Exhibit A attached to this Resolution.

SECTION 4. Council finds and determines that all formal actions of City Council concerning and relating to the adoption of this Resolution were taken in an open meeting of this Council and that all deliberations of this Council and of any committees that result in those formal actions were in meetings open to the public in compliance with the law.

SECTION 5. This Resolution is effective immediately upon its adoption.

Passed this 20 day of October, 2025.

Brent Centers, Mayor of the City of Franklin, Ohio

ATTEST:

Clerk of Council, City of Franklin, Ohio

Approved as to form:

Director of Law

CERTIFICATE

The undersigned, Clerk of the Council of the City of Franklin, Ohio, hereby certifies that the foregoing is a true and correct copy of Resolution Number 2025-69, passed by the City Council of the City of Franklin, Ohio on the 20 day of October, 2025.

Khristi Dunn, Clerk of Council

EXHIBIT A

Additional Property (Downtown Application 2025):

Legal Description

The attached legal descriptions relate to the Additional Property (Downtown Application 2025) to be added to the Authority pursuant to the Application. The attached legal descriptions are organized as follows:

First, an Index listing: (a) all parcels comprising the Additional Property (Downtown Application 2025), (b) the associated street address for each parcel, and (c) the recording information of the deeds vesting Developer with ownership of each parcel; and

Second, screenshots of each of the deeds vesting Developer with ownership of each parcel comprising the Additional Property (Downtown Application 2025) (the “Vesting Deeds”).

The legal descriptions included in the Vesting Deeds, collectively, serve as the legal description for the Additional Property (Downtown Application 2025).

(See attached.)

Parcel Index for Additional Property (Downtown Application 2025)

<u>PARCEL ID #</u>	<u>STREET ADDRESS</u>	<u>VESTING DEED INFO</u>
0431132019	400 S. Main Street, Franklin, Ohio 45005	Conveyed from Malhotra Family, LLC, an Ohio limited liability company, to the City of Franklin, Ohio pursuant to that certain Limited Warranty Deed recorded as instrument number 2025-011742 on May 21, 2025 in the records of the Warren County Recorder's office located in Warren County, Ohio.
0431101011	541 S. River Street, Franklin, Ohio 45005	Conveyed from Emerald Venture Capital II, Inc., an Ohio corporation, to the City of Franklin, Ohio pursuant to that certain General Warranty Deed recorded as instrument number 2024-016034 on July 24, 2024 in the records of the Warren County Recorder's office located in Warren County, Ohio.
0431137015	538 S. River Street, Franklin, Ohio 45005	Conveyed from Jeffrey Kilburn, a married individual, to the City of Franklin, Ohio pursuant to that certain General Warranty Deed recorded as instrument number 2024-022134 on October 3, 2024 in the records of the Warren County Recorder's office located in Warren County, Ohio.
0431101006	535 S. River Street, Franklin, Ohio 45005	Conveyed from Every Body Fitness LLC, an Ohio limited liability company, to the City of Franklin, Ohio pursuant to that certain General Warranty Deed recorded as instrument number 2024-011004 on May 24, 2024 in the records of the Warren County

Recorder's office located in
Warren County, Ohio.

0431137007	510 S. River Street, Franklin, Ohio 45005	Conveyed from Match Properties, LLC, an Ohio limited liability company, to the City of Franklin, Ohio pursuant to that certain General Warranty Deed recorded as instrument number 2025-014126 on June 17, 2025 in the records of the Warren County Recorder's office located in Warren County, Ohio.
0431138020	9 E. Sixth Street Franklin, Ohio 45005	Conveyed from Thomas Winston Faulkner, a married individual whose spouse is Tricia A. Faulkner, to the City of Franklin, Ohio pursuant to that certain General Warranty Deed recorded as instrument number 2024- 009369 on May 6, 2024 in the records of the Warren County Recorder's office located in Warren County, Ohio.
0431138021	11 E. Sixth Street Franklin, Ohio 45005	0431138020 and 0431138021 were conveyed by the same General Warranty Deed.
0431131004	436 S. River Street, Franklin, Ohio 45005	Conveyed from Ronald D. Gabbard, individually and d/b/a Justus Properties also known as Justus, married, of Butler County, Ohio and R. Kramer, married, of Butler County, Ohio
0431131007	27 W. Fifth Street, Franklin, Ohio 45005	
0431137034		

0431137004	<p>506 S. River Street, Franklin, Ohio 45005</p> <p>22 W. Fifth Street, Franklin, Ohio 45005</p>	<p>to the City of Franklin, Ohio pursuant to that certain General Warranty Deed recorded as instrument number 2023-010157 on May 24, 2023 in the records of the Warren County Recorder's office located in Warren County, Ohio.</p> <p>0431131004, 0431131007, 0431137034, and 0431137004 were all conveyed by the same General Warranty Deed.</p>
0431101008	<p>501 S. River Street, Franklin, Ohio 45005</p>	<p>Conveyed from Eulice D. Crabtree and Karen L. Crabtree, husband and wife, to the City of Franklin, Ohio pursuant to that certain Warranty Deed recorded at OR 367, Page 280 on April 16, 1987 in the records of the Warren County Recorder's office located in Warren County, Ohio.</p>
0431137002	<p>32 W. Fifth Street, Franklin, Ohio 45005</p>	<p>Conveyed from Townsquare Properties LLC, an Ohio limited liability company, to the City of Franklin, Ohio pursuant to that certain General Warranty Deed recorded as instrument number 2024-019288 on August 30, 2024 in the records of the Warren County Recorder's office located in Warren County, Ohio.</p>
0431131008	<p>23 W. Fifth Street, Franklin, Ohio 45005</p>	<p>Conveyed from Jerry Ray Frederick, a married individual, to the City of Franklin, Ohio pursuant to that certain General Warranty Deed recorded as instrument number 2023-020878 on September 29, 2023 in the records of the Warren County</p>

Recorder's office located in
Warren County, Ohio.

0431131005

0 W. Fourth Street, Franklin,
Ohio 45005

Conveyed from Thomas L.
Combs and Lynn E. Combs,
husband and wife, to the City of
Franklin, Ohio pursuant to that
certain General Warranty Deed
recorded as instrument number
2023-016654 on August 10,
2023 in the records of the Warren
County Recorder's office located
in Warren County, Ohio.

Vesting Deed for Parcel ID 0431132019

TRANSFERRED

May 21, 2025

SEC 319.902 COMPLIED WITH
MATT NOLAN, Auditor
WARREN COUNTY, OH by TR
Consideration: 0
Conveyance Fee: \$0.00 EX
Transfer Fee: \$0.50
Conveyance#: 2987

LINDA ODA
WARREN COUNTY RECORDER

2025-011742

DEED
05/21/2025 10:36:38 AM
REC FEE: 34.00 PGS: 2
PIN:

by EO 2pgs
GS

Limited Warranty Deed

*Malhotra Family, LLC, an Ohio limited liability company, of Warren County, OH for valuable consideration paid, grant(s) with limited warranty covenants, to The City of Franklin, an Ohio municipal corporation whose tax-mailing address is 1 Benjamin Franklin Way, Franklin, OH 45005, the following **REAL PROPERTY**:*

Situated in the City of Franklin, County of Warren, and State of Ohio, and being entire Lot Number Five Hundred Thirty-Seven (537) and Six (6) feet more or less, taken by parallel lines off the North end of Lot Number Five Hundred Thirty-Eight (538) as the same are known and designated on the Revised Plat Book 2, page 17-37 of said City. Part Lot 538 has 0.01 ac by calculation.

WCED
Tax Map Dep. KS
Tax ID No.: 0431132019/2126681

SUBJECT TO ALL RESTRICTIONS, EASEMENTS, CONDITIONS, AND COVENANTS OF RECORD; AND ALL LEGAL HIGHWAYS AND REAL ESTATE TAXES AND ASSESSMENTS NOT YET DUE AND PAYABLE; AND ALL COAL, OIL, GAS, AND OTHER MINERAL RIGHTS AND INTERESTS PREVIOUSLY TRANSFERRED OR RESERVED OF RECORD.

Prior Instrument Reference: Volume 3991, Page 688 of the Deed Records of Warren County, Ohio.

The undersigned has hereunto set his and its hand(s) this 16th day of May, 2025.

Malhotra Family, LLC, an Ohio limited liability company

BY: *Ramesh Malhotra*
Ramesh Malhotra, its Managing Member

State of Ohio

County of Montgomery ss:

*The foregoing instrument was acknowledged before me on this 16th day of May, 2025, by
Ramesh Malhotra, Managing Member on behalf of Malhotra Family, LLC, an Ohio limited
liability company.*

Brian S. Kammer
NOTARY PUBLIC



BRIAN S. KAMMER
Notary Public
State of Ohio
My Comm. Expires
February 2, 2026

*This instrument was prepared by: Anne E. Ross Taylor, Esq./Jeffrey W. Gammell, Esq.,
Gammell, Ross & Hoshor, LLC, 7925 Paragon Rd., Dayton, OH 45459.*

Vesting Deed for Parcel ID 0431101011

TRANSFERRED
Jul 24, 2024

SEC 319.902 COMPLIED WITH
MATT NOLAN, Auditor
WARREN COUNTY, OH by TP
Consideration: 0.00
Conveyance Fee: \$0.00 EX
Transfer Fee: \$0.50
Conveyance#: 4336

LINDA ODA
WARREN COUNTY RECORDER

2024-016034

DEED
07/24/2024 01:51:52 PM
REC FEE: 34.00 PGS: 2
PIN:

by GS 2 PGS / EO

General Warranty Deed

Emerald Venture Capital II, Inc., an Ohio corporation, for valuable consideration paid, grant(s) with general warranty covenants, to City of Franklin, Ohio, an Ohio Municipal corporation, whose tax-mailing address is 1 Benjamin Franklin Way, Franklin OH 45005, the following REAL PROPERTY:

Situated in the City of Franklin, County of Warren and State of Ohio and being Lot Numbered Five Hundred Fifty-Nine (559) as the same is known and designated on the Revised Plat of said City of Franklin, Warren County, Ohio. Plat Book 2, Pages 17-37.

Save and Except the following described real estate, to-wit:

Situated in the City of Franklin, Warren County, Ohio and being 0.0115 Acre Tract, Part of Lot 559, as said Lot is known and designated on the recorded Plat of said City, said parcel being described as follows:

Beginning at the Northeasterly corner of Lot 559 in the Westerly right-of-way line of River Street, witness a crossnotch found, bearing South 60 Deg 18 Min 30 Sec East 5.00 feet from said lot corner; Thence from said Point of Beginning and along the Easterly line of Lot 559 and said right-of-way line South 30 Deg 23 Min 00 Sec West 6.00 feet to an iron pin set; Thence by new division lines, in said lot, the following courses:

1) North 59 Deg 05 Min 06 Sec West 62.90 feet to an iron pin set

2) North 56 Deg 36 Min 36 Sec West 72.19 feet to an iron pipe found on the Northerly line of Lot 559;

And thence along said Lot line South 60 Deg 18 Min 30 Sec East 135.00 feet to the Point of Beginning containing 0.0115 acres, according to a survey (Drawing No C-11253), by Dune and Associates of Middletown, Ohio, in November 1997. Said land being subject to all rights-of-way, easements and restrictions of record heretofore granted which are applicable to and effective against said land. Remaining Acreage 0.18 ac.

This legal description prepared by V. Frederic Duane, Ohio Professional Surveyor No. 4494.

Tax ID No.: 0431101011 REC'D JG
Tax Map Dep.

SUBJECT TO ALL RESTRICTIONS, EASEMENTS, CONDITIONS, AND COVENANTS OF RECORD; AND ALL LEGAL HIGHWAYS AND REAL ESTATE TAXES AND ASSESSMENTS NOT YET DUE AND PAYABLE; AND ALL COAL, OIL, GAS, AND OTHER MINERAL RIGHTS AND INTERESTS PREVIOUSLY TRANSFERRED OR RESERVED OF RECORD.

Prior Instrument Reference: Instrument 2022-031009 of the Deed Records of Warren County, Ohio.

The undersigned has hereunto set his and its hand(s) this 19th day of July, 2024.

Emerald Venture Capital II, Inc., an Ohio corporation

BY: Rodney K. Litteral, Pres.
Rodney K. Litteral, its President

State of Ohio

County of Montgomery ss:

The foregoing instrument was acknowledged before me on this 19 day of July, 2024, by Rodney K Litteral in his capacity as President on behalf of Emerald Venture Capital II, Inc., an Ohio corporation.

[Signature]
NOTARY PUBLIC



ANDREW HECK
NOTARY PUBLIC, STATE OF OHIO
My Commission has no expiration date
Section 147.03 O.R.C.

This instrument was prepared by: Anne E. Ross Taylor, Esq./Jeffrey W. Gammell, Esq., Gammell, Ross & Hoshor, LLC, 7925 Paragon Rd., Dayton, OH 45459.

Vesting Deed for Parcel ID 0431137015

TRANSFERRED

Oct 03, 2024

SEC 319.902 COMPLIED WITH
MATT NOLAN, Auditor
WARREN COUNTY, OH by WG
Consideration: 0.00
Conveyance Fee: \$0.00 ex
Transfer Fee: \$0.50
Conveyance#: 5922

LINDA ODA
WARREN COUNTY RECORDER

2024-022134

DEED
10/03/2024 08:58:23 AM
REC FEE: 34.00 PGS: 2
PIN:

by GS 2 PGS /LR

General Warranty Deed

*Jeffrey Kilburn, Married, of Warren County, OH for valuable consideration paid, grant(s) with general warranty covenants, to the City of Franklin, Ohio, an Ohio Municipal corporation, whose tax-mailing address is 1 Benjamin Franklin Way, Franklin OH 45005, the following **REAL PROPERTY**:*

Situated in Franklin Township, Section 31, Town 2, Range 5, City of Franklin, County of Warren and State of Ohio and described as being all of Lot Numbered Five Hundred Sixty Seven (567) on the Revised Plat of the City of Franklin, Warren County, Ohio, Plat Book 2, Pages 17-37.

SAVE AND EXCEPTING THE FOLLOWING: Thirty Seven and 25/100 feet taken by parallel lines off the North side thereof as transferred to Grantee H.W. Meeker and recorded in Deed Book 109, Page 220 as recorded in the Records Office of Warren County, Ohio and also

SAVE AND EXCEPT THE FOLLOWING: Thirty (30) feet taken by parallel lines off the East side of said lot as transferred to Grantee Gus Papas and recorded in Deed Book 108, Page 525 as recorded in the Records Office of Warren County, Ohio.

Leaving a remainder of 0.09 acres more or less



Tax ID No. 0431137015 WCEO
Tax Map Dep TG

SUBJECT TO ALL RESTRICTIONS, EASEMENTS, CONDITIONS, AND COVENANTS OF RECORD; AND ALL LEGAL HIGHWAYS AND REAL ESTATE TAXES AND ASSESSMENTS NOT YET DUE AND PAYABLE; AND ALL COAL, OIL, GAS, AND OTHER MINERAL RIGHTS AND INTERESTS PREVIOUSLY TRANSFERRED OR RESERVED OF RECORD.

Prior Instrument Reference: Instrument 2019-003166 of the Deed Records of Warren County, Ohio.

Alice M. Kilburn spouse of the Grantor, releases all rights of dower therein.

The undersigned has hereunto set their hand(s) this 20 day of September, 2024.


Jeffrey Kilburn

Alice M. Kilburn

State of Ohio

County of Montgomery ss:

The foregoing instrument was acknowledged before me on this 20 day of September, 2024, by Jeffrey Kilburn and Alice M. Kilburn.


NOTARY PUBLIC



ANDREW HECK
NOTARY PUBLIC, STATE OF OHIO
My Commission has no expiration date
Exp: 12/31/2026

This instrument was prepared by: Anne E. Ross Taylor, Esq./Jeffrey W. Gammell, Esq.,
Gammell, Ross & Hoshor, LLC, 7925 Paragon Rd., Dayton, OH 45459.

Vesting Deed for Parcel ID 0431101006

TRANSFERRED

May 24, 2024

SEC 319.902 COMPLIED WITH
MATT NOLAN, Auditor
WARREN COUNTY, OH by WG
Consideration: 0.00
Conveyance Fee: \$0.00 ex
Transfer Fee: \$0.50
Conveyance#: 2969

LINDA ODA
WARREN COUNTY RECORDER

2024-011004

DEED

05/24/2024 08:39:30 AM
REC FEE: 34.00 PGS: 2
PIN:

by LR 2PGS
kp

General Warranty Deed

*Every Body Fitness LLC, an Ohio limited liability corporation, (also known of record as Everybody Fitness, LLC), for valuable consideration paid, grant(s) with general warranty covenants, to the City of Franklin, Ohio, an Ohio municipal corporation, whose tax-mailing address is 1 Benjamin Franklin Way, Franklin OH 45005, the following **REAL PROPERTY**:*


Situate in Section 31, Town 2, Range 5 of Franklin Township, City of Franklin, County of Warren and State of Ohio and being Lot 558 as the same is known and designated on the revised plat of the said City of Franklin, Warren County, Ohio.
Parcel Number: 04-31-101-006 Plat Book 2, Pgs 17-37

WCO TG KS
SUBJECT TO ALL RESTRICTIONS, EASEMENTS, CONDITIONS, AND COVENANTS OF RECORD; AND ALL LEGAL HIGHWAYS AND REAL ESTATE TAXES AND ASSESSMENTS NOT YET DUE AND PAYABLE.

Prior Instrument Reference: Instrument 2021-004703 of the Deed Records of Warren County, Ohio.

The undersigned has hereunto set his and its hand(s) this 20th day of May, 2024.

Every Body Fitness LLC, an Ohio limited liability corporation

BY: 
Wesley Harrell, its Sole Member

State of Ohio

County of Montgomery ss:

The foregoing instrument was acknowledged before me on this 20th day of May, 2024, by Wesley Harrell, Sole Member on behalf of Every Body Fitness LLC, an Ohio limited liability company.


NOTARY PUBLIC



ANNE E ROSS TAYLOR, Attorney at Law
Notary Public, State of Ohio
My Comm. has No Expiration Date
Section 147.03 O.R.C.

This instrument was prepared by: Anne E. Ross Taylor, Esq./Jeffrey W. Gammell, Esq., Gammell, Ross & Hoshor, LLC, 7925 Paragon Rd., Dayton, OH 45459.

Vesting Deed for Parcel ID 0431137007

TRANSFERRED

Jun 17, 2025

SEC 319.902 COMPLIED WITH
MATT NOLAN, Auditor
WARREN COUNTY, OH by TR
Consideration: 0
Conveyance Fee: \$0.00 EX
Transfer Fee: \$0.50
Conveyance#: 3589

LINDA ODA
WARREN COUNTY RECORDER

2025-014126

DEED
06/17/2025 10:22:40 AM
REC FEE: 42.00 PGS: 3
PIN:

by GS 3 PGS / LR

File No. 25-22541

GENERAL WARRANTY DEED

Match Properties, LLC, An Ohio Limited Liability Company, for valuable consideration paid, GRANT(S)
AND CONVEY(S) WITH GENERAL WARRANTY COVENANTS, to The City of Franklin, Warren County,
Ohio, whose tax mailing address is:

1 Benjamin Franklin Way, Franklin, OH 45005

the following REAL PROPERTY: Situated in the County of Warren in the State of Ohio and in the City of
Franklin:

See Attached Exhibit A

Parcel Number: 04-31-137-007

Subject to all easements, conditions, restrictions and reservations of record which shall be an exception to
any warranty covenants granted, together with all real estate taxes hereafter due and payable, which taxes
Grantee hereby assumes and agree to pay.

Prior Instrument Reference: Vol. _____, Official Deed Records Warren County, Ohio.

Executed and Acknowledged on June 11, 2025

Match Properties, LLC
An Ohio Limited Liability Company

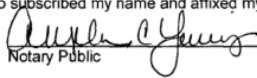
By: 

The Coggeshall Family Trust, Sole Member
by Adam Coggeshall, Trustee,

State of Ohio County of Butler ss.

This is an acknowledgment clause; no oath or affirmation was administered to the signer.
BE IT REMEMBERED, that on this June 11, 2025, before me, a notary public in and for said state,
personally came Match Properties, LLC by Coggeshall Family Trust, Sole Member by Adam Coggeshall,
Trustee of the Grantor in the foregoing deed and acknowledged the signing thereof to be its and his/her
voluntary act and deed.

In Testimony Thereof, I have hereunto subscribed my name and affixed my seal on this day and year
aforesaid.


Notary Public

SMS

This Instrument was prepared by: Steven M. Stitsinger, Attorney at Law.
File No. 25-22541
Property Address: 510 S River St, Franklin, OH 45005



ANGELA C LEWIS
Notary Public
State of Ohio
My Comm. Expires
February 15, 2027

Exhibit "A"

Situated in the City of Franklin, Franklin Township, Section 31, Town 2, Range 5, Warren County, Ohio and being a part of Lot 562, as said Lot is known and designated on the revised plat of the City of Franklin (Plat Book 2, Page 17, Warren County Plat Records) an being more specifically bounded and described as follows:

Beginning at the Southwesterly corner of said Lot 562, said corner lying on the Easterly right-of-way line of River Street (formerly Front Street). Thence from said point of beginning and along the Westerly line of said Lot, the same being the Easterly right-of-way line of River Street North 30°23'00" East 49.50 feet to the Northwesterly corner of said Lot; thence along the Northerly line of said Lot 562, as established by survey the same being the Southerly line of Lots 561, 584 and 583 South 60°09'00" East 192.93 feet to the Westerly right-of-way line of a 12 foot wide alley; thence along said Westerly right-of-way line South 30°26'15" West 10.00 feet; thence along the Northerly and Westerly lines of that part of Lot 562 as previously conveyed to Margaret B. Robinson (Deed Book 102, Page 483, Warren County Deed Records) the following courses:

1. Parallel with the Southerly line of said Lot 562 North 60°00'00" West 50.00 feet.
2. Parallel with the Easterly line of said Lot 562 South 30°26'15" West 40.00 feet.

To the southerly line of said Lot 562, said point being North 60°00'00" West 50.00 feet from the Southeasterly corner of said Lot 562 as established by survey, and thence along the Southerly line of said Lot North 60°00'00" West 142.88 feet to the point of beginning, according to a survey (Plat L-5521) by Duane, Hasselbring & Kuhlman, registered surveyors, Middletown, Ohio, October, 1972. Containing 0.17 acre by calculation.

Subject, however, to all rights-of-way, easements and restrictions of record applicable to and effective against said property. This being the same property conveyed unto the grantor herein by deed dated November 30, 1972, and recorded in the Office of Warren County, Ohio, in Deed Book OR 1852, Page 375.

Property Address: 510 S River St, Franklin, OH 45005

Parcel Number: 04-31-137-007 NCSD
Tax Map Dep
KS

Vesting Deed for Parcel IDs 0431138020 and 0431138021

TRANSFERRED

May 06, 2024

SEC 319.902 COMPLIED WITH
MATT NOLAN, Auditor
WARREN COUNTY, OH by BS
Consideration: 0.00
Conveyance Fee: \$0.00 EX
Transfer Fee: \$1.00
Conveyance#: 2551

LINDA ODA
WARREN COUNTY RECORDER

2024-009369

DEED

05/06/2024 10:06:26 AM
REC FEE: 42.00 PGS: 3
PIN:

by EO 3pgs /GS

GENERAL WARRANTY DEED

Thomas Winston Faulkner, married, whose spouse is Tricia A. Faulkner ("Grantor"), for valuable consideration paid, hereby grants with general warranty covenants to **The City of Franklin, Ohio**, an Ohio municipal corporation ("Grantee"), whose tax mailing address is 1 Benjamin Franklin Way, Franklin, OH 45005, the following described real property (the "Property"):

SEE EXHIBIT "A" ATTACHED HERETO AND MADE A PART HEREOF

Being the same premises conveyed to Grantor by Deed recorded in Volume 4463, Page 102, of the Warren County, Ohio Records.

There are excepted from the general warranty covenants and the Property is conveyed subject to legal highways; easements, conditions and restrictive covenants of record; zoning, building and other laws, codes and ordinances; and installments of taxes and assessments due and payable after the date hereof.

Tricia A. Faulkner, wife, of the Grantor, releases all rights of dower therein.

Executed this 12 day of April, 2024.


Thomas Winston Faulkner


Tricia A. Faulkner

STATE OF OHIO)
COUNTY OF Warren) SS:

The foregoing instrument was acknowledged before me this 12 day of April, 2024,
by Thomas Winston Faulkner and Tricia A. Faulkner, husband and wife.

Gary Hill
Notary Public
My commission expires: Sept. 27, 2025



GARY HILL
Notary Public - State of Ohio
Commission Expires Sep 27, 2025

This Instrument Prepared By:
Forsythe, Mills & Neff Co, LPA
Attorneys at Law
445 Hutchinson Avenue, Suite 250
Columbus Ohio 43235

**EXHIBIT A
LEGAL DESCRIPTION**

Situated in City of Franklin, Warren County, Ohio.

Lot Numbers Five Hundred Ninety Four (594) and Five Hundred Ninety Five (595) as the same are known and designed on the recorded plat of the City of Franklin, filed in Plat Book 2, Page 17-37, of the Warren County, Ohio Records.

For Informational Purposes Only:

PPN: 04-31-138-020 (Lot 594)

PPN: 04-31-138-021 (Lot 595)

WCSD
Tax Map Dep.
CA
BS

Vesting Deed for Parcel IDs 0431131004, 0431131007, 0431137034, and 0431137004

TRANSFERRED *a*

et MAY 24 2023

SEC.319.902 COMPLIED WITH
MATT NOLAN, Auditor
WARREN COUNTY, OHIO



DocId:8875389
Tx:4506874

LINDA ODA
WARREN COUNTY RECORDER

2023-010157

DEED
05/24/2023 12:33:49 PM
REC FEE: 42.00 PGS: 3
PIN:

3/42 m+m Title
Dayton

General Warranty Deed

Ronald D. Gabbard, individually and d/b/a Justus Properties also known as Justus, Married, of Butler County, OH, and R. Harold Kramer, Married, of Butler County, OH for valuable consideration paid, grant(s) with general warranty covenants, to The City of Franklin, Ohio, an Ohio municipal corporation, whose tax-mailing address is 1 Benjamin Franklin Way, Franklin, OH 45005, the following **REAL PROPERTY**:

Tract I:

Situate in the City of Franklin, County of Warren and State of Ohio, Franklin Township, S31, T2E, R5N and being all of Lot numbered 520 as shown and designated on the Revised Plat of the said City of Franklin, Ohio. Except a 19 foot wide strip on the northerly end of said Lot numbered 520, as recorded in Plat Book 2, Page 17-37 of the Plat Records of Warren County, Ohio. Leaving a remainder of 0.17 calculated of Part Lot 520

Parcel Number: 04-31-131-004



Tract II:

Situate in the County of Warren, in the State of Ohio and in the City of Franklin, Franklin Township, S31, T2E, R5N and being Lot 521 as the same is known and designed on the recorded plat of the said City of Franklin, Ohio. as recorded in Plat Book 2, Page 17-37 of the Plat Records of Warren County, Ohio

Parcel Number: 04-31-131-007



Tract III:

Situate in the County of Warren, State of Ohio and in the City of Franklin, Franklin Township, S31, T2E, R5N and being Lot 561 as the same is known and designated on the revised plat of the City of Franklin, **SAVE AND EXCEPT THE FOLLOWING**: 30 feet off the east end of said Lot. as recorded in Plat Book 2, Page 17-37 of the Plat Records of Warren County, Ohio Leaving a remainder of 0.06 acres calculated of Part Lot 561

Parcel Number: 04-31-137-034



Tract V:

Situate in the County of Warren, State of Ohio and in the City of Franklin, Franklin Township, S31, T2E, R5N and being Lot 583 as the same is known and designated on the revised plat of the said City of Franklin, Ohio as recorded in Plat Book 2, Page 17-37 of the Plat Records of Warren County, Ohio

Parcel Number: 04-31-137-004



SUBJECT TO ALL RESTRICTIONS, EASEMENTS, CONDITIONS, AND COVENANTS OF RECORD; AND ALL LEGAL HIGHWAYS AND REAL ESTATE TAXES AND ASSESSMENTS NOT YET DUE AND PAYABLE; AND ALL COAL, OIL, GAS, AND OTHER MINERAL RIGHTS AND INTERESTS PREVIOUSLY TRANSFERRED OR RESERVED OF RECORD.

Prior Instrument References: Deed Book 868, Page 751; Book 1756, Page 595; Book 499, Page 315; Book 1008, Page 214; Book 1756, Page 599; Book 776, Page 319; Book 1756, Page 601; Book 027, Page 413; Book 027, Page 415; Book 1008, Page 212; Book 1032, Page 373; Book 1756, Page 597 of the Deed Records of Warren County, Ohio.

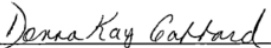
Donna Kay Gabbard, spouse of Ronald D. Gabbard, Grantor, releases all rights of dower in the herein described real property.

Carolyn Gabbard Kramer, spouse of R. Harold Kramer, Grantor, releases all rights of dower in the herein described real property.

The undersigned have hereunto set their hand(s) this 5 day of MAY, 2023.




Ronald D. Gabbard, individually and d/b/a Justus Properties also known as Justus

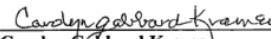


Donna Kay Gabbard

The undersigned have hereunto set their hand(s) this 5 day of MAY, 2023.



R. Harold Kramer



Carolyn Gabbard Kramer

State of Ohio County of Montgomery ss:

The foregoing instrument was acknowledged before me on this 5 day of May, 2023, by Ronald D. Gabbard, individually and d/b/a Justus Properties also known as Justus, and Donna Kay Gabbard.


NOTARY PUBLIC



ANNE E ROSS TAYLOR, Attorney at Law
Notary Public, State of Ohio
My Comm. has No Expiration Date
Section 147.03 O.R.C.

State of Ohio County of Montgomery ss:

The foregoing instrument was acknowledged before me on this 5 day of May, 2023, by R. Harold Kramer, and Carolyn Gabbard Kramer.


NOTARY PUBLIC



ANNE E ROSS TAYLOR, Attorney at Law
Notary Public, State of Ohio
My Comm. has No Expiration Date
Section 147.03 O.R.C.

This instrument was prepared by: Anne E. Ross Taylor, Esq./Jeffrey W. Gammell, Esq., Gammell, Ross & Hoshor, LLC, 7925 Paragon Rd., Dayton, OH 45459.

Vesting Deed for Parcel ID 0431101008

FORM 446-Z Warranty Deed - OHIO Survey Form

2806
TUTTLEMAN REGISTERED U. S. PAT. OFFICE
DEED-LAW PRINT FIDELITY-BINDER, SUBJECT TO ORDER

Know all Men by these Presents

That

EULICE D. CRABTREE and KAREN L. CRABTREE,
husband and Wife

SIDWELL No. 04-31-101-008

of Warren County, State of Ohio, for valuable consideration paid, grant
with general warranty covenants, to

THE CITY OF FRANKLIN, OHIO

whose tax mailing address is

35 East Fourth Street, Franklin, Ohio 45005

the following real property:

SITUATED in the City of Franklin, Warren County, Ohio, and being
Part of Lot 553 as said lot is known and designated on the revised
plat of the City of Franklin; Said part lot being more specifically
described as follows:

BEGINNING at an iron pin set on the northeasterly corner of
Lot 553, the same being the intersection of the westerly right-of-
way line of South River Street and the southerly right-of-way
line of Fifth Street;

THENCE from said point of beginning along the easterly line
of Lot 553 and the westerly right-of-way line of South River
Street SOUTH 30°23'00" WEST 48.53 feet; THENCE along new division
lines crossing said lot the following courses:

- (1) NORTH 59° 13' 30" WEST 39.30 feet to an iron pin
set
- (2) NORTH 39° 49' 00" WEST 12.54 feet to an iron pin
set;
- (3) NORTH 57° 56' 20" WEST 19.66 feet to the westerly
line of Lot 553;

THENCE along said westerly lot line NORTH 44° 30' 48" EAST 44.05
feet to the northwesterly corner of said lot on the southerly
right-of-way line of Fifth Street; AND THENCE along the northerly
line of said lot and southerly right-of-way line of Fifth Street
SOUTH 60° 18' 30" EAST 60.00 feet to the point of beginning
CONTAINING 3046.6 Square Feet according to a survey (Drawing
C-7646 Revised October 19, 1983) by Duane, Hasselbring, Kuhlman
& Associates, Registered Surveyors, Middletown, Ohio, October,
1983.

SUBJECT, however, to all rights-of-way, easements and restrictions
of record heretofore granted which are applicable to and effective
against said part lot.

WARREN COUNTY

367-280

367-280
PAGE 2 OF 2

Prior Instrument Reference: Volume 181, Page 967 Warren County Official
Records

Witness our hand this 31st day of MARCH

19 87.

Signed and acknowledged in presence of
James S. Knight
Donald Martin
DONALD MARTIN

Eulice D. Crabtree
EULICE D. CRABTREE
Karen L. Crabtree
KAREN L. CRABTREE

State of Ohio, } ss. Before me, a notary public
WARREN County, } in and for said County and State, personally appeared the above named
EULICE D. CRABTREE and KAREN L. CRABTREE
who acknowledged that they did sign the foregoing instrument and that the same is their free
act and deed.

In Testimony Whereof, I have hereunto set my hand
and official seal, at Franklin, Ohio MARCH
this 31st day of April A.D. 19 87

James S. Knight
Notary Public
My Commission Expires April 28, 1989

This instrument prepared by STEVEN M. RUNGE, Attorney-at-Law
401 South Main Street
Franklin, OH 45005
(513) 746-6425

28106
Warren County
APR 16 10 37 AM '87

EULICE D. CRABTREE
and
KAREN L. CRABTREE
TWO

CITY OF FRANKLIN, OHIO

TRANSFERRED
APR 16 1987
REC. BY REC. CLERK
WARREN COUNTY, OHIO

OR 367
PAGE 284 2

RECEIVED AND RECORDED
APR 16 1987
O.R. VOL. 367
P. 284
BETH DECKARD
WARREN COUNTY RECORDER, LEBANON, OHIO

- 10 By Steven Runge

Vesting Deed for Parcel ID 0431137002

TRANSFERRED

Aug 30, 2024

SEC 319.902 COMPLIED WITH
MATT NOLAN, Auditor
WARREN COUNTY, OH by BS
Consideration: 0.00
Conveyance Fee: \$0.00 EX
Transfer Fee: \$0.50
Conveyance#: 5197

LINDA ODA
WARREN COUNTY RECORDER

2024-019288

DEED
08/30/2024 11:01:24 AM
REC FEE: 34.00 PGS: 2
PIN:

by GS2PGS / LR

General Warranty Deed

*Townsquare Properties LLC, an Ohio limited liability company, for valuable consideration paid, grant(s) with general warranty covenants, to The City of Franklin, Ohio, an Ohio municipal corporation, whose tax-mailing address is 1 Benjamin Franklin Way, Franklin OH 45005, the following **REAL PROPERTY**:*

04-31-137-002 ^{WCSD} _{Tax Map Dep.} KS

Situate in the City of Franklin, Warren County, Ohio, and being Thirty (30) feet off the East End of Lots numbered Five Hundred Sixty (560) and Five Hundred Sixty-one (561) as the same are known and designated on the Revised Plat of the City of Franklin (PB 2, Pages 17, et seq). Pt Lot 560 contains 0.04 acres by calc. and Pt Lot 561 contains 0.03 acres by calc.

Tax ID No.: ~~XXXXXXXXXX~~
04-31-137-002

SUBJECT TO ALL RESTRICTIONS, EASEMENTS, CONDITIONS, AND COVENANTS OF RECORD; AND ALL LEGAL HIGHWAYS AND REAL ESTATE TAXES AND ASSESSMENTS NOT YET DUE AND PAYABLE; AND ALL COAL, OIL, GAS, AND OTHER MINERAL RIGHTS AND INTERESTS PREVIOUSLY TRANSFERRED OR RESERVED OF RECORD.

Prior Instrument Reference: Instrument 2024-011256 of the Deed Records of Warren County, Ohio.

The undersigned has hereunto set his and its hand(s) this 28 day of August, 2024.

Townsquare Properties LLC, an Ohio limited liability company


BY: [Signature]
Jose A. Luna, its Sole Member

State of Ohio

County of Montgomery ss:

The foregoing instrument was acknowledged before me on this 28 day of August, 2024, by Jose A. Luna, Sole Member on behalf of Townsquare Properties LLC, an Ohio limited liability company.

[Signature]
NOTARY PUBLIC



This instrument was prepared by: Anne E. Ross Taylor, Esq./Jeffrey W. Gammell, Esq., Gammell, Ross & Hoshor, LLC, 7925 Paragon Rd., Dayton, OH 45459.

Vesting Deed for Parcel ID 0431131008

TRANSFERRED
Sep 29, 2023
SEC 319.902 COMPLIED WITH
MATT NOLAN, Auditor
WARREN COUNTY, OH by TP
Consideration: 0.00
Conveyance Fee: \$0.00 EX
Transfer Fee: \$0.50
Conveyance#:

LINDA ODA
WARREN COUNTY RECORDER
2023-020878
DEED
09/29/2023 08:36:54 AM
REC FEE: 34.00 PGS: 2
PIN:

by LR 2PGS /KM

General Warranty Deed

Jerry Ray Frederick, Married, of Warren County, OH for valuable consideration paid, grant(s) with general warranty covenants, to The City of Franklin, Ohio, an Ohio municipal corporation, whose tax-mailing address is 1 Benjamin Franklin Way, Franklin, OH 45005, the following
REAL PROPERTY:

Situate in the City of Franklin, County of Warren and State of Ohio and being 522 as the same is known and designated on the recorded plat of the City of Franklin, Warren County, Ohio as recorded in Plat Book 2, Pages 17-37 of the Plat Records of Warren County, Ohio.

Parcel Number: 04-31-131-008 WCSO Tax Map Dep. JG

SUBJECT TO ALL RESTRICTIONS, EASEMENTS, CONDITIONS, AND COVENANTS OF RECORD; AND ALL LEGAL HIGHWAYS AND REAL ESTATE TAXES AND ASSESSMENTS NOT YET DUE AND PAYABLE; AND ALL COAL, OIL, GAS, AND OTHER MINERAL RIGHTS AND INTERESTS PREVIOUSLY TRANSFERRED OR RESERVED OF RECORD.

Prior Instrument Reference: Instrument 2014-012615 of the Deed Records of Warren County, Ohio.

Karen Frederick spouse of the Grantor, releases all rights of dower therein.

The undersigned has hereunto set their hand(s) this 20 day of September, 2023.

Jerry Ray Frederick
Jerry Ray Frederick

Karen Frederick
Karen Frederick

State of Ohio

County of Montgomery ss:

The foregoing instrument was acknowledged before me on this 20 day of September, 2023, by Jerry Ray Frederick and Karen Frederick.

L. Wendling
NOTARY PUBLIC



LINDA S WENDLING
Notary Public
State of Ohio
My Comm. Expires
March 8, 2028

This instrument was prepared by: Anne E. Ross Taylor, Esq./Jeffrey W. Gammell, Esq.,
Gammell, Ross & Hoshor, LLC, 7925 Paragon Rd., Dayton, OH 45459.

Vesting Deed for Parcel ID 0431131005

TRANSFERRED
Aug 10, 2023

SEC 319.902 COMPLIED WITH
MATT NOLAN, Auditor
WARREN COUNTY, OH by WG
Consideration: 0.00
Conveyance Fee: \$0.00 ex
Transfer Fee: \$0.50
Conveyance#:

LINDA ODA
WARREN COUNTY RECORDER

2023-016654

DEED
08/10/2023 08:32:14 AM
REC FEE: 34.00 PGS: 2
PIN:

SURVEY REQD.

FOR FURTHER TRANSFER
WARREN CO. MAP DEPT.

Aug 09, 2023 By JG
Vague Description

by GS 2 PGS / EO

General Warranty Deed

*Thomas L Combs and Lynn E. Combs, husband and wife, of Warren County, OH for valuable consideration paid, grant(s) with general warranty covenants, to City of Franklin, Ohio, an Ohio municipal corporation, whose tax-mailing address is 1 Benjamin Franklin Way, Franklin OH 45005, the following **REAL PROPERTY**:*

Situate in the City of Franklin, County of Warren and State of Ohio and being parts of Lots 514 and 515 as known and described on the revised plat of the said City of Franklin and being more particularly described as follows: commencing at a point in the north line of said Lot 514, 50 feet west of the west line of the alley at the east ends of both said lots and running southwardly and parallel with the said west line of said alley, to a point in said Lot 515, which point is 10 feet north of the south line of said Lot 515 and 50 feet distant, westerly from the west line of said alley; thence eastwardly, and parallel with the south line of said Lot 515, 50 feet to the west line of said alley, and which last point is 10 feet northwardly from the south line of Lot 515; thence northwardly with the west line of said alley, to the north line of said Lot 514; thence westwardly with the north line of said Lot 514, 50 feet to the place of beginning. Calculated to be a total of 0.10 acres more or less. Part Lot 514 containing 0.08 acres by calculation and Part Lot 515 containing 0.02 acres by calculation.

Parcel Number: 04-31-131-005

WCEO JG
Tax Map Dep.

SUBJECT TO ALL RESTRICTIONS, EASEMENTS, CONDITIONS, AND COVENANTS OF RECORD; AND ALL LEGAL HIGHWAYS AND REAL ESTATE TAXES AND ASSESSMENTS NOT YET DUE AND PAYABLE; AND ALL COAL, OIL, GAS, AND OTHER MINERAL RIGHTS AND INTERESTS PREVIOUSLY TRANSFERRED OR RESERVED OF RECORD.

Prior Instrument Reference: OR Volume 2884, Page 894 of the Deed Records of Warren County, Ohio.

The undersigned has hereunto set their hand(s) this 8th day of August, 2023.



Thomas L Combs



Lynn E. Combs

State of Ohio

County of Montgomery ss:

The foregoing instrument was acknowledged before me on this 8th day of August, 2023, by Thomas L. Combs and Lynn E. Combs.


NOTARY PUBLIC



ANNE E ROSS TAYLOR, Attorney at Law
Notary Public, State of Ohio
My Comm. has No Expiration Date
Section 147.03 O.R.C.

This instrument was prepared by: Anne E. Ross Taylor, Esq./Jeffrey W. Gammell, Esq., Gammell, Ross & Hoshor, LLC, 7925 Paragon Rd., Dayton, OH 45459.