






**Overview**

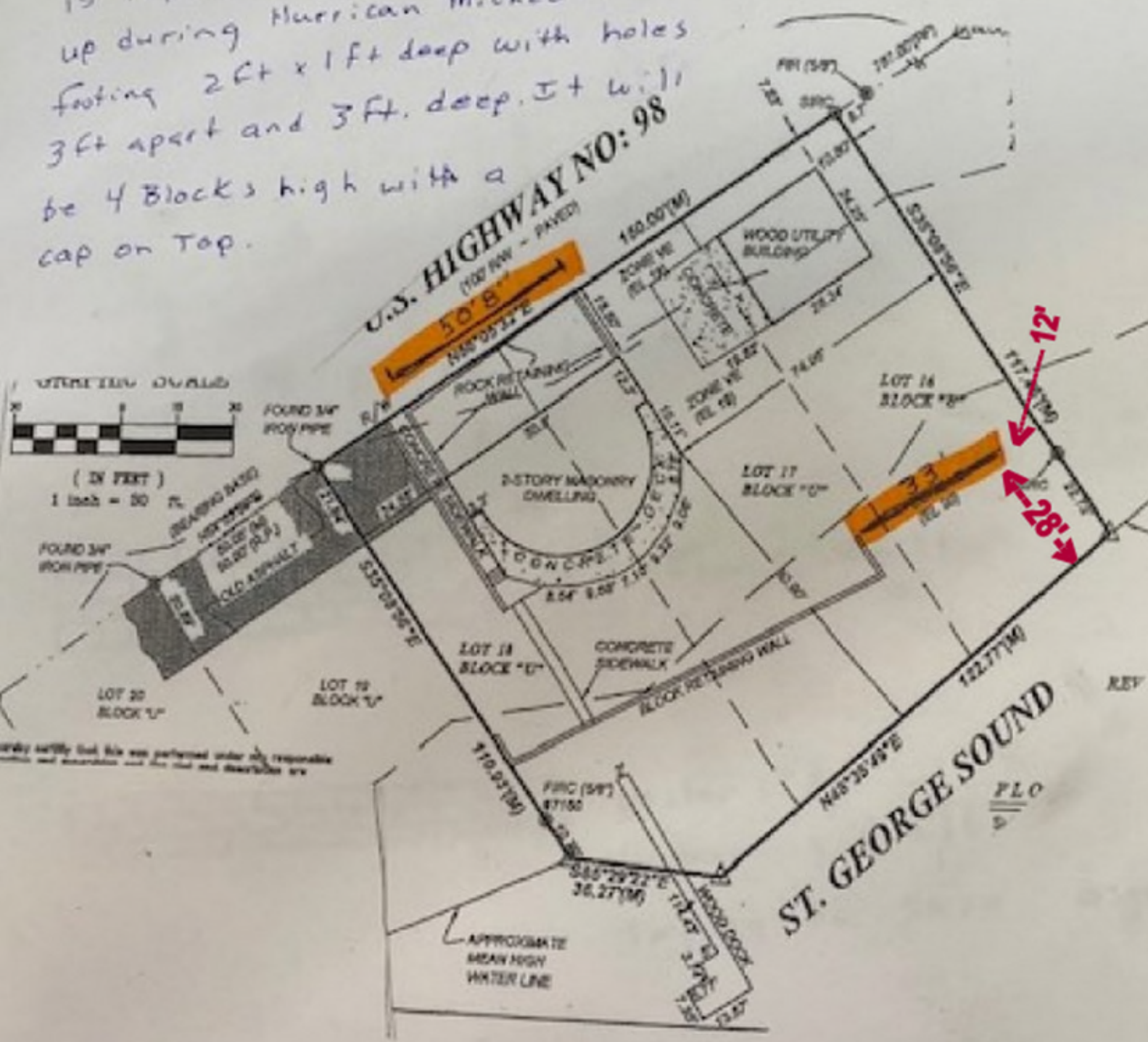


**Legend**

-  Parcels
-  Roads
-  City Labels

Parcel ID	14-07S-04W-3131-000U-0170	Alternate ID	04W07S143131000U0170	Owner Address	BROWN WILLIAM S & PAMELA A
Sec/Twp/Rng	14-7S-4W	Class	SINGLE FAM		413 BANKSTOW ROAD
Property Address	2284 HIGHWAY 98	Acreage	n/a		BROOKS, GA 30205
District	6				

The front Retaining Wall is replacing what was messed up during Hurricane Michael. Footing 2ft x 1ft deep with holes 3ft apart and 3ft. deep. It will be 4 Blocks high with a cap on top.



UTMETER SCALE  
 ( IN FEET )  
 1 inch = 20 FT

Survey carried out by me performed under my responsible  
 and observation and the plan and description are

ST. GEORGE SOUND  
 PLO