

PREPARED BY: GARLICK ENVIRONMENTAL ASSOCIATES, INC.

P. O. BOX 385, APALACHICOLA FLORIDA 32329-0385

(850) 653-8899

FAX (850) 653-9656

garlick@garlickenv.com

LB No. 7415

APPLICANT/CLIENT: Sonny Sykes

JOB: 20-090

WATERBODY/CLASS: St George Sound / Class II / OFW / not an APEP:

PURPOSE: Environmental Permitting

COE:

PROJECT LOCATION / USGS: Franklin County

OTHER:

LATITUDE: 29.804081

DATE: August 12, 2020

LONGITUDE: 84.736258


SHEET: 1/4

SECTION: 3 TOWNSHIP: 8 South RANG: 5 West



ST GEORGE SOUND

NOT TO SCALE



PREPARED BY: GARLICK ENVIRONMENTAL ASSOCIATES, INC.

P. O. BOX 385, APALACHICOLA FLORIDA 32329-0385

(850) 653-8899

FAX (850) 653-9656

garlick@garlickenv.com

LB No. 7415

APPLICANT/CLIENT: Sonny Sykes

JOB: 20-090

WATERBODY/CLASS: St George Sound / Class II / OFW / not an APEP:

PURPOSE: Environmental Permitting

COE:

PROJECT LOCATION / USGS: Franklin County

OTHER: Rev. 9-3-20

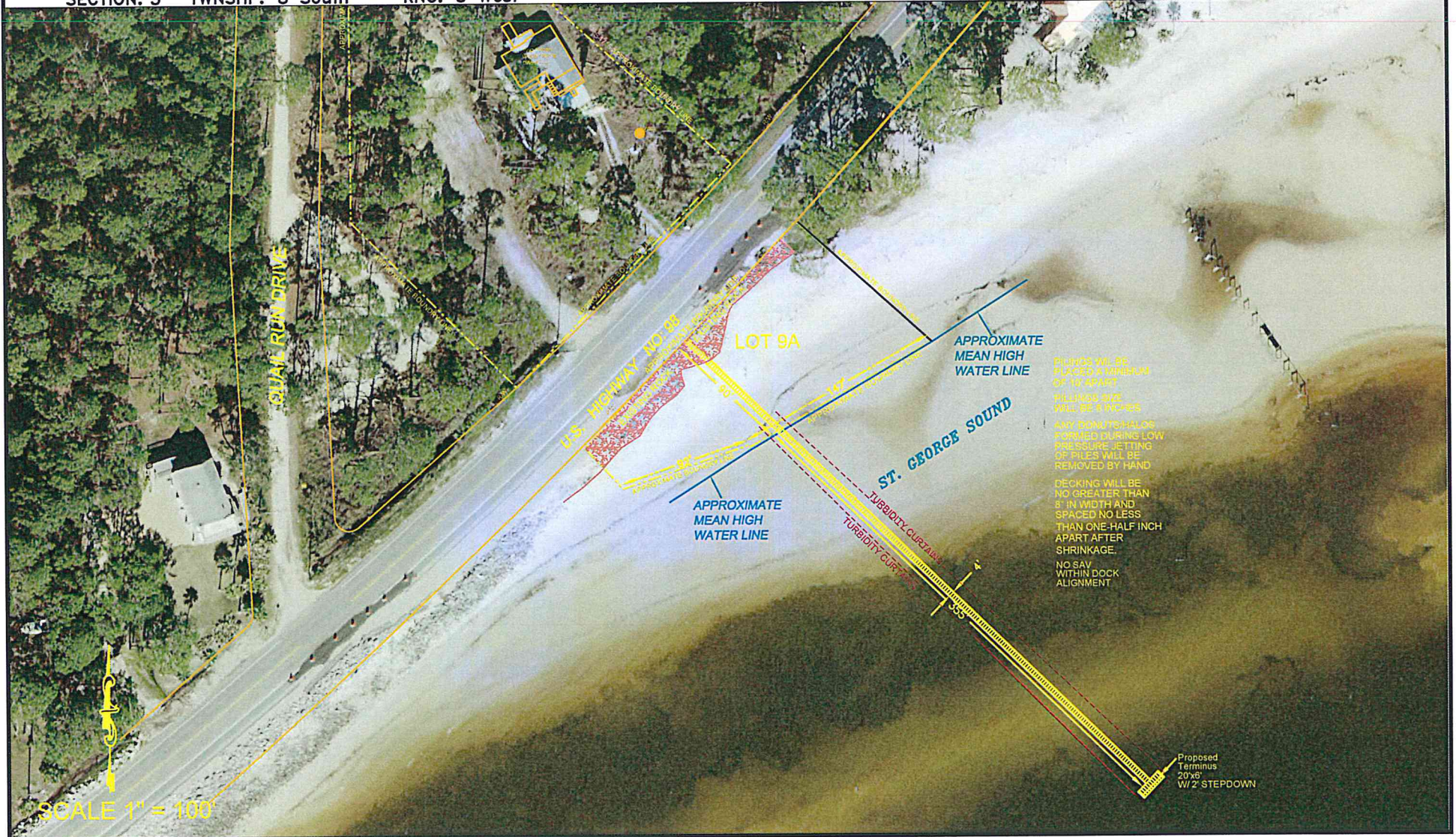
LATITUDE: 29.804081

DATE: August 12, 2020

LONGITUDE: 84.736258

SHEET: 2/4

SECTION: 3 TWSHP: 8 South RNG: 5 West



PREPARED BY: GARLICK ENVIRONMENTAL ASSOCIATES, INC.

P. O. BOX 385, APALACHICOLA FLORIDA 32329-0385

(850) 653-8899

FAX (850) 653-9656

garlick@garlickenv.com

LB No. 7415

APPLICANT/CLIENT: Sonny Sykes

JOB: 20-090

WATERBODY/CLASS: St George Sound / Class II / OFW / not an APEP:

PURPOSE: Environmental Permitting

COE:

PROJECT LOCATION / USGS: Franklin County

OTHER:

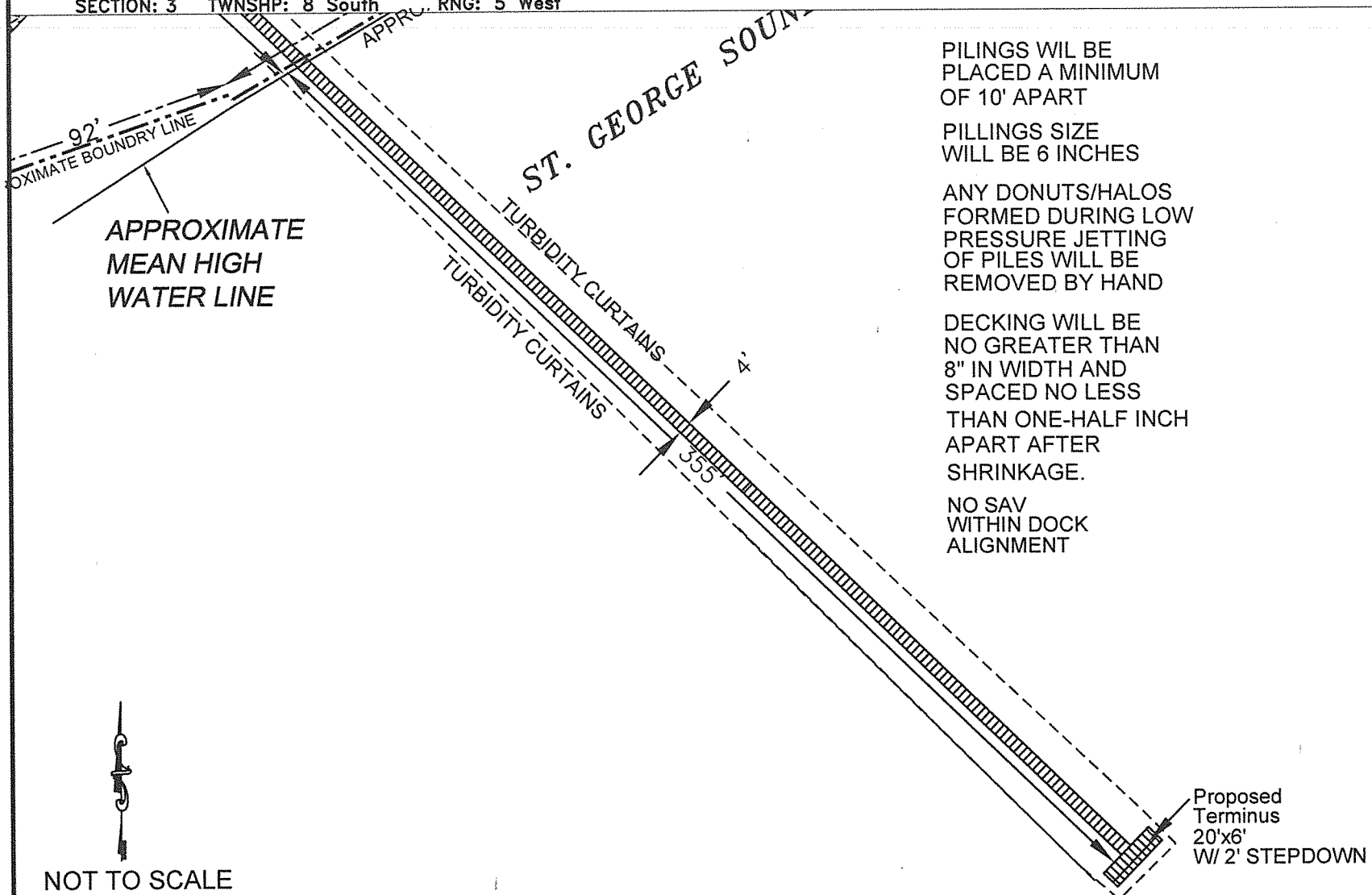

LATITUDE: 29.804081

DATE: August 12, 2020

LONGITUDE: 84.736258

SHEET: 3/4

SECTION: 3 TOWNSHIP: 8 South RANGE: 5 West



PILINGS WILL BE
PLACED A MINIMUM
OF 10' APART

PILLINGS SIZE
WILL BE 6 INCHES

ANY DONUTS/HALOS
FORMED DURING LOW
PRESSURE JETTING
OF PILES WILL BE
REMOVED BY HAND

DECKING WILL BE
NO GREATER THAN
8" IN WIDTH AND
SPACED NO LESS
THAN ONE-HALF INCH
APART AFTER
SHRINKAGE.

NO SAV
WITHIN DOCK
ALIGNMENT

NOT TO SCALE

PREPARED BY: GARLICK ENVIRONMENTAL ASSOCIATES, INC.

P. O. BOX 385, APALACHICOLA FLORIDA 32329-0385

(850) 653-8899

FAX (850) 653-9656

garlick@garlickenv.com

LB No. 7415

APPLICANT/CLIENT: Sonny Sykes

JOB: 20-090

WATERBODY/CLASS: St George Sound / Class II / OFW / not an APEP:

PURPOSE: Environmental Permitting

COE:

PROJECT LOCATION / USGS: Franklin County

OTHER:

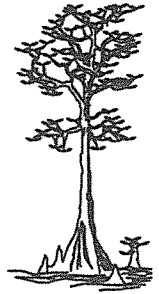
LATITUDE: 29.804081

DATE: August 12, 2020

LONGITUDE: 84.736258

SHEET: 4/4

SECTION: 3 TWSHP: 8 South RNG: 5 West



Cross Section
of Proposed Pier
NOT TO SCALE

