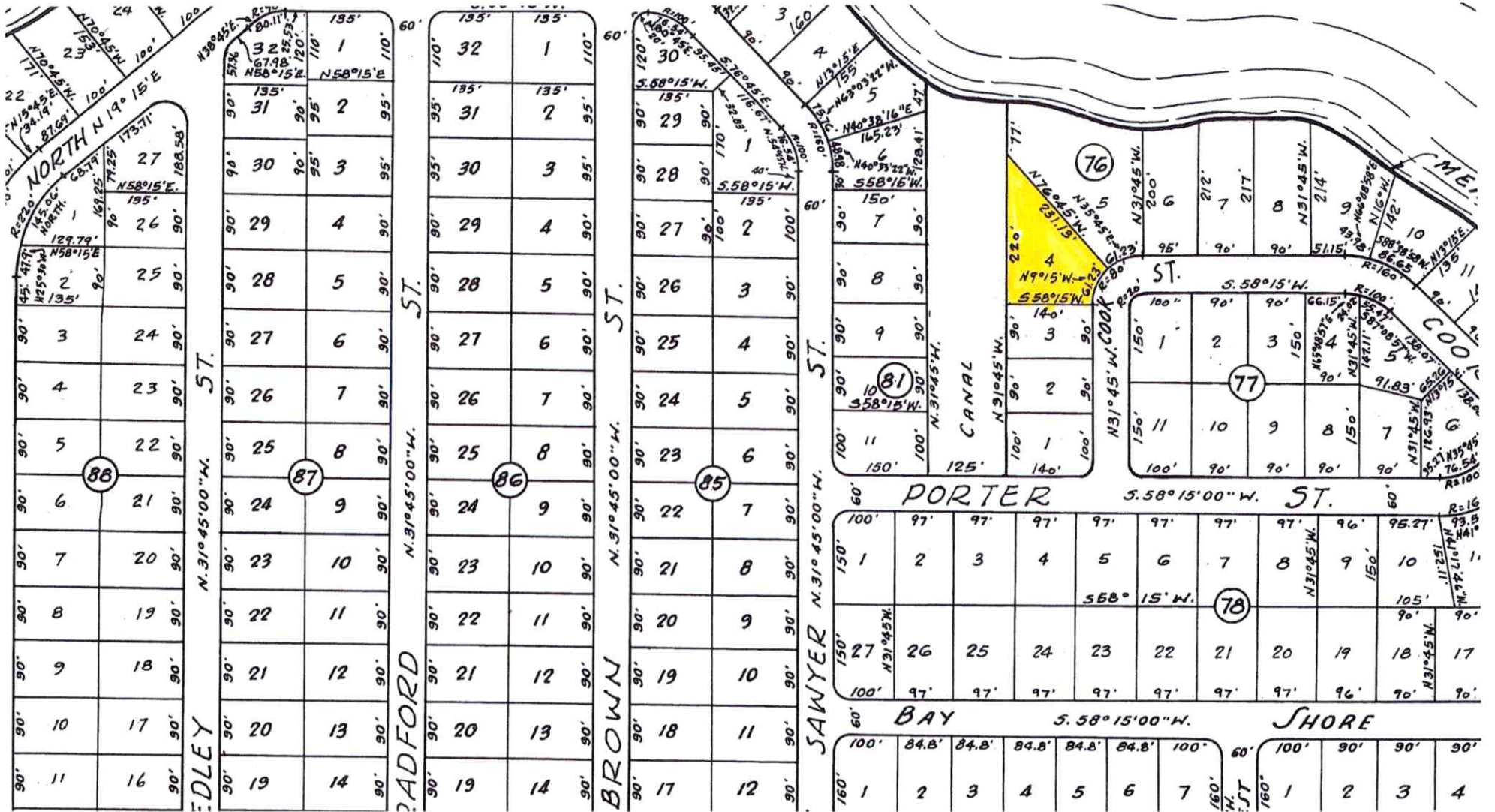


Plat Book 3, Page 16-17








Overview



Legend

-  Parcels
-  Roads
-  City Labels

Parcel ID	29-095-06W-7315-0076-0040	Alternate ID	06W09529731500760040	Owner Address	SLACK JAMES DAVID & GROGAN ANDREE M 272 VICKERS DRIVE DECATUR, GA 30030
Sec/Twp/Rng	29-95-6W	Class	SINGLE FAM		
Property Address	363 COOK ST ST	Acreage	n/a		

District 1
Brief Tax Description UNIT 5 BL 76 LOT 4
 (Note: Not to be used on legal documents)

Date created: 11/14/2019
 Last Data Uploaded: 11/14/2019 7:40:57 AM

Developed by  **Schneider**
 GEOSPATIAL

PREPARED BY: GARLICK ENVIRONMENTAL ASSOCIATES, INC.

P. O. BOX 385, APALACHICOLA FLORIDA 32329-0385

(850) 653-8899

FAX (850) 653-9656

garlick@garlickenv.com

LB No. 7415

APPLICANT/CLIENT: James Slack

WATERBODY/CLASS: Manmade Canal

PURPOSE: Environmental Permitting

PROJECT LOCATION / USGS: St George Island / Franklin County

LATITUDE: 29° 39' 19.90"

LONGITUDE: 84° 53' 29.27"

SECTION: 29 TOWNSHIP: 9 South

RNG: 6 West

JOB: 19-116

DEP:

COE:

OTHER:

DATE: November 13, 2019

SHEET: 1/4



PREPARED BY: GARLICK ENVIRONMENTAL ASSOCIATES, INC.

P. O. BOX 385, APALACHICOLA FLORIDA 32329-0385

(850) 653-8899 FAX (850) 653-9656 garlick@garlickenv.com

LB No. 7415

APPLICANT/CLIENT: James Slack

JOB: 19-116

WATERBODY/CLASS: Manmade Canal

DEP:

PURPOSE: Environmental Permitting

COE:

PROJECT LOCATION / USGS: St George Island / Franklin County

OTHER:

LATITUDE: 29° 39' 19.90"

DATE: November 13, 2019

LONGITUDE: 84° 53' 29.27"

SHEET: 3/4

SECTION: 29 TWSHP: 9 South

RNG: 6 West

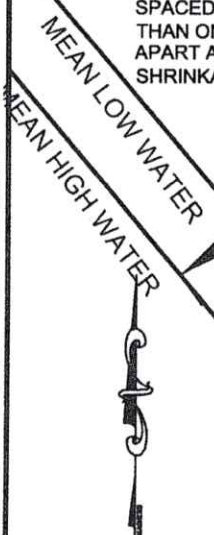
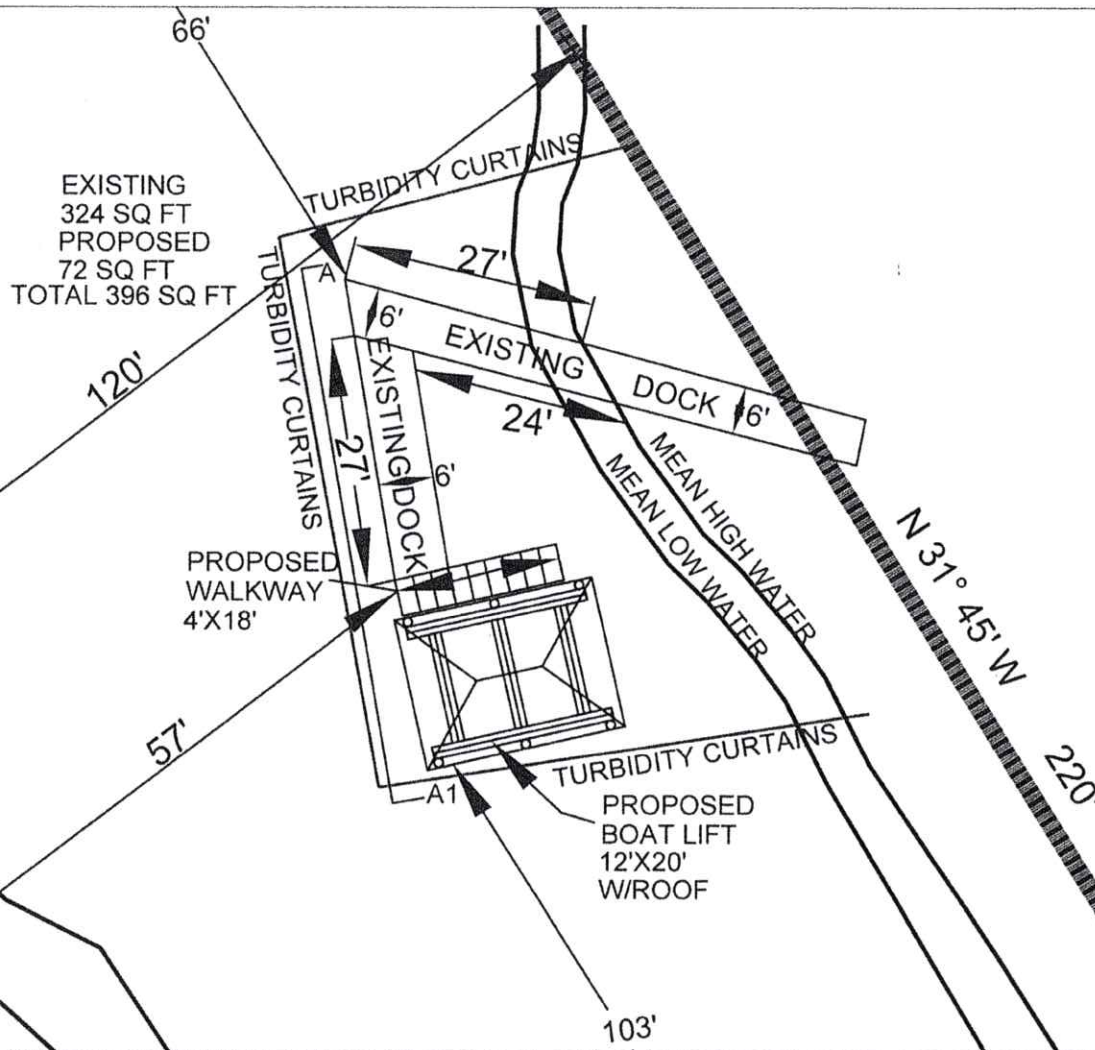


WOOD PILINGS WILL BE WRAPPED IN AN IMPERMEABLE MATERIAL OR MADE OF A NON CCA-LEACHING MATERIAL

PILING SIZE WILL BE 6 INCHES IN DIAMETER AND WILL BE SPACED NO MORE THAN 10 FT. APART

ANY DONUTS/HALOS FORMED DURING LOW PRESSURE JETTING OF PILES WILL BE REMOVED BY HAND

DECKING WILL BE NO GREATER THAN 8" IN WIDTH AND SPACED NO LESS THAN ONE-HALF INCH APART AFTER SHRINKAGE.



SCALE 1" = 20'

PREPARED BY: GARLICK ENVIRONMENTAL ASSOCIATES, INC.

P. O. BOX 385, APALACHICOLA FLORIDA 32329-0385 (850) 653-8899 FAX (850) 653-9656 garlick@garlickenv.com

LB No. 7415

APPLICANT/CLIENT: James Slack

WATERBODY/CLASS: Manmade Canal

PURPOSE: Environmental Permitting

PROJECT LOCATION / USGS: St George Island / Franklin County

LATITUDE: 29° 39' 19.90"

LONGITUDE: 84° 53' 29.27"

SECTION: 29 TWSHP: 9 South RNG: 6 West

CROSS SECTION A-A
 PROPOSED WALKWAY &
 PROPOSED COVERED
 BOATLIFT
 NOT TO SCALE

JOB: 19-116

DEP:

COE:

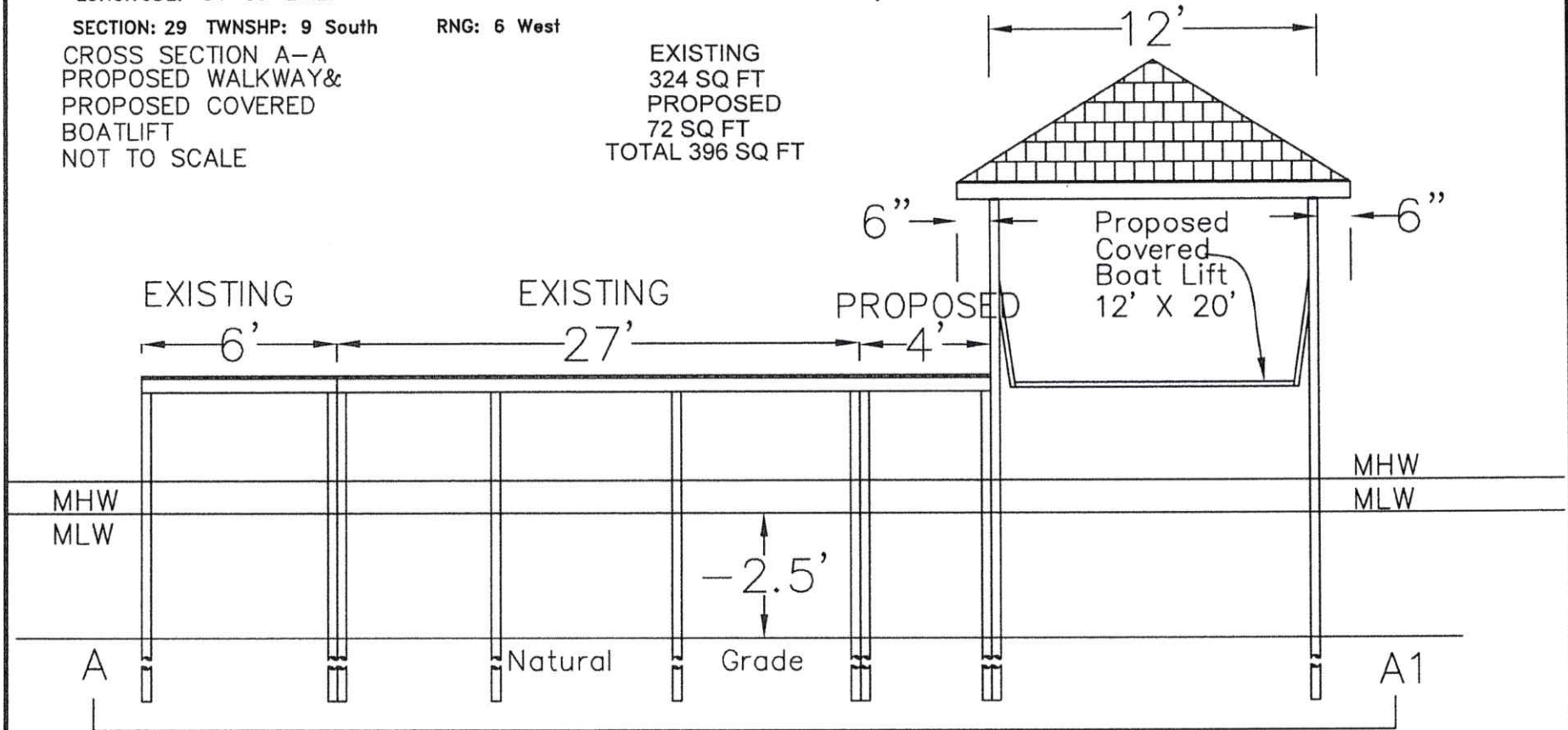
OTHER:

DATE: November 13, 2019

SHEET: 4/4



EXISTING
 324 SQ FT
 PROPOSED
 72 SQ FT
 TOTAL 396 SQ FT



No SAVs
 w/i Alignment
 of Existing Dock or
 Proposed Finger Pier
 Proposed Boat Lift w/Roof