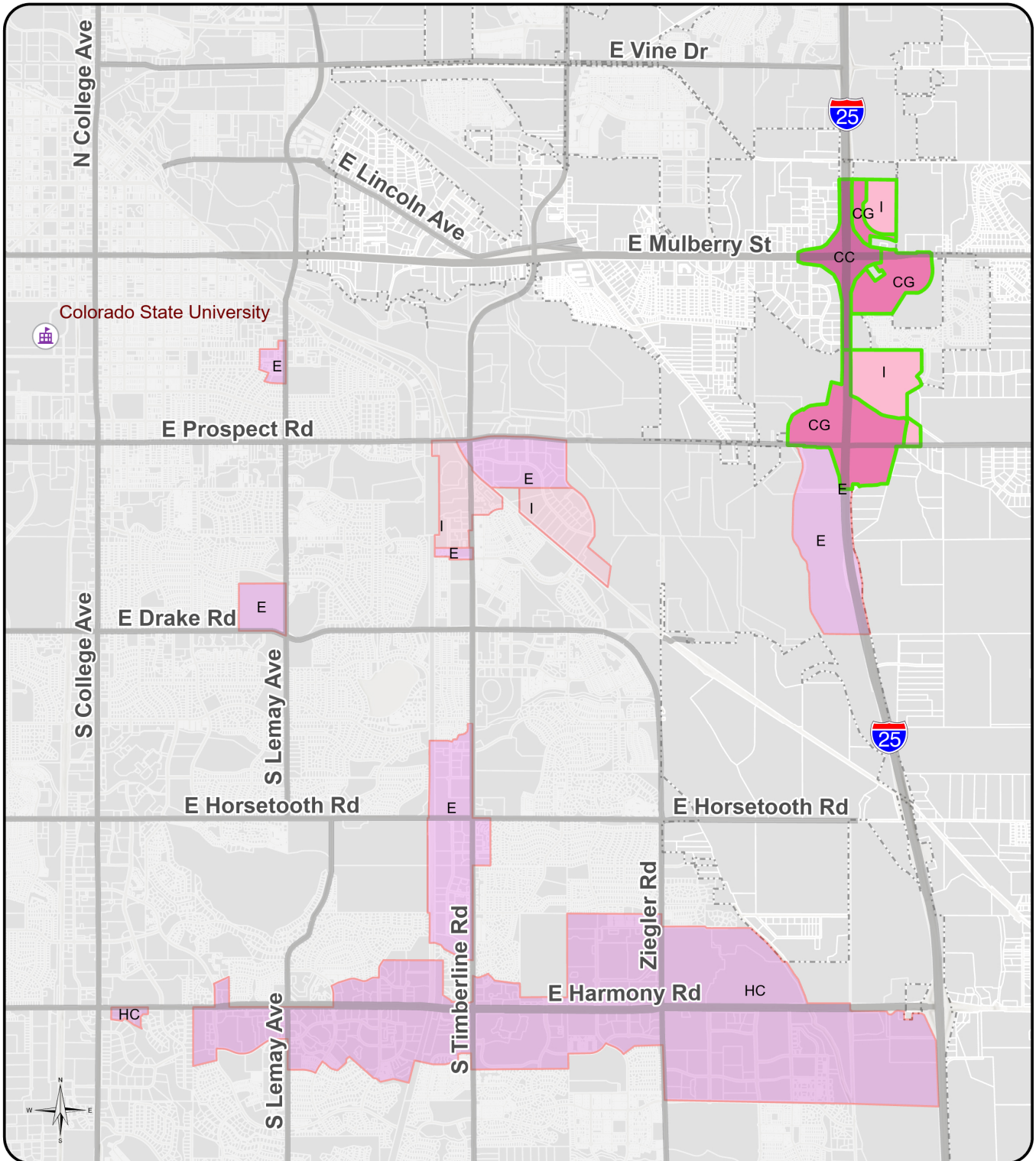



# Fort Collins CHIPS Zone - Proposed Expansion Area #1



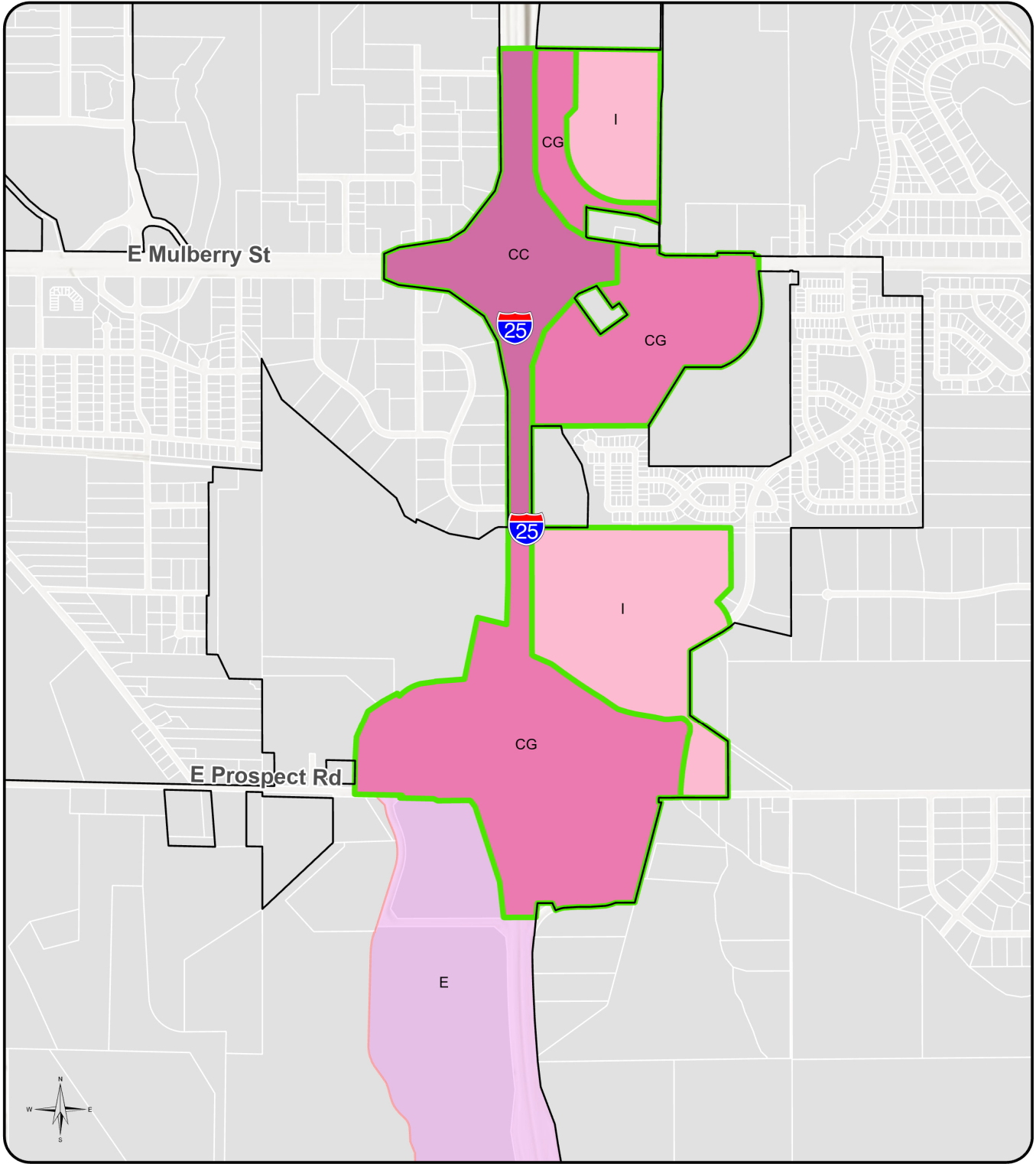
- City Zoning**  
 Current CHIP'S Zones
- Employment (E)
  - Harmony Corridor (HC)
  - Industrial (I)

- City Zoning**  
 CHIP's Zone Expansion
- Community Commercial (CC)
  - General Commercial (CG)
  - Industrial (I)



Printed: June 02, 2026

# Fort Collins CHIPS Zone - Proposed Expansion Area #1



- City Zoning**
- Current CHIPS Zones**
- Employment (E)
  - Harmony Corridor (HC)
  - Industrial (I)

- City Zoning**
- CHIPS Zone Expansion**
- Community Commercial (CC)
  - General Commercial (CG)
  - Industrial (I)

City Limits



Path: K:\ArcMapProjects\EconomicHealth\EconGeneralMapping\GeneralMapping.aprx