

**APPENDIX A**

# **Public Engagement Summary**

**PUBLIC ENGAGEMENT SUMMARY**

# TRANSPORTATION CAPITAL PROJECTS PRIORITIZATION STUDY

PREPARED FOR: **THE CITY OF FORT COLLINS, CO**  
FEBRUARY 2022



**olsson**

OLSSON PROJECT NUMBER 021-01676

# TABLE OF CONTENTS

ACKNOWLEDGEMENTS AND OVERVIEW .....	1
1. PUBLIC ENGAGEMENT PLAN.....	1
2. MARKETING AND OUTREACH.....	2
2.1 Our City TCPPS Webpage .....	2
2.2 Social Media.....	3
2.3 Press Releases .....	3
2.4 Newsletters.....	5
2.5 Community Partners Email Blast .....	5
2.6 In-Person Open House Table .....	5
3. VIRTUAL OPEN HOUSE .....	8
4. PUBLIC SURVEY .....	12
4.1 Participation.....	14
4.2 Findings.....	15

## LIST OF FIGURES

Figure 1. Transportation Capital Projects Prioritization Study Our City Project Webpage.....	3
Figure 2. Public Survey Flyers (English and Spanish).....	6
Figure 3. Project Posterboard at West Elizabeth Corridor Design Project Open House.....	7
Figure 4. Virtual Open House Traffic Over Time.....	10
Figure 5. Draft Prioritization Criteria Survey Results .....	11
Figure 6. Places Tool .....	12
Figure 7. Public Survey Comments Breakdown by Tag.....	17
Figure 8. Public Survey Biking Issues by Tag .....	19
Figure 9. Public Survey Walking Issues by Tag.....	20
Figure 10. Public Survey Driving Issues by Tag .....	21
Figure 11. Public Survey Transit Issues by Tag .....	22

## LIST OF TABLES

Table 1. Public Survey Zip Code Analysis.....	15
---	----

## APPENDICES

- Appendix A Public Engagement Plan
- Appendix B Virtual Open House Record
- Appendix C Complete Public Survey Responses Record

## **ACKNOWLEDGEMENTS AND OVERVIEW**

Thank you to all participants in the project, especially Fort Collins residents who provided valuable insight into the city's transportation system. Participants' time, technical expertise, and guidance was critical to the development of the Transportation Capital Projects Prioritization Study.

Good public engagement lies at the heart of successful planning. It is a conversation by one side that has the technical understanding to help problem solve and by the other side that has the real-world knowledge of a place. It is collaborative, engaging, personal, and it involves much listening.

In the end, a good plan is developed with the community, and not just for it. The Transportation Capital Projects Prioritization Study (TCPSS) was developed with the community and stakeholders. Through a series of online and in-person engagement opportunities, the planning team was able to collaborate with the community on the thoughts, ideas, and comments that became the recommendations put forth in the TCPSS. As a result, the TCPSS is better for it.

# 1. PUBLIC ENGAGEMENT PLAN

To ensure mutual understanding and an organized engagement process, the planning team prepared a Public Engagement Plan (PEP) for the TCPPS at the beginning of the project. As the PEP was an ever-changing document throughout the TCPPS, the most recently updated version of the PEP is included on the pages that follow. The PEP supported and reinforced the principles and goals of the official City of Fort Collins Public Engagement Guide.

The PEP included the following sections:

- **General Guidelines.** Set forth procedures for reviewing and controlling the quality of public engagement materials and how public engagement work was to be shared between the city and Olsson.
- **PEP Snapshot.** Provided a brief overview of key city contacts for the project, the purpose of engaging the public on the TCPPS, and a list of project stakeholders.
- **Phase 1: Quantitative Analysis.** Detailed the key messages for the public during Phase 1 of the TCPPS, as well as the tools and techniques to inform and consult with the public. Phase 1 included tools such as social media, newsletters, press releases, Our City TCPPS webpage updates, a public survey, and more.
- **Phase 2: Qualitative Analysis.** Noted the key message for the public during Phase 2 of the TCPPS, as well as the tools and techniques to inform the public. Phase 2 included tools such as social media, the Our City TCPPS webpage updates, and more.
- **Phase 3: Concept Design.** Stated the key message for the public during Phase 3 of the TCPPS, as well as the tools and techniques to inform and consult with the public. Phase 3 included tools such as a virtual public open house, social media, newsletters, Our City TCPPS webpage updates, and more.
- **Schedule.** Presented the detailed PEP schedule as a supplement to the overall project schedule.

The complete PEP is included in Appendix A Public Engagement Plan.

## 2. MARKETING AND OUTREACH

Multiple media outlets were utilized to ensure the public was aware of the opportunities to be involved in the TCPPS. Such outlets included a dedicated Our City TCPPS website, various social media accounts, press releases, newsletters, email blasts, and an in-person open house.

### 2.1 Our City TCPPS Webpage

A webpage (<https://ourcity.fcgov.com/tcpsps>) via Fort Collins' Our City platform was created to provide a landing page for anyone interested in learning about the TCPPS. The webpage was available in both English and Spanish.

The webpage provided information on a variety of topics related to the TCPPS, including:

- A project overview, which detailed the purpose of the TCPPS;
- A project timeline of the phases of the project;
- Key dates;
- A listing of the different ways to engage with the project as a member of the public, (e.g., public survey, virtual public open house, etc.);
- Project downloads that summarized public engagement findings;
- A way to sign up for project notifications; and
- A listing of which city staff members and Olsson employees were appropriate project contacts, alongside their contact information.

The webpage (see Figure 1) was regularly updated throughout the TCPPS to be used as a community information resource. Primary updates included public survey and virtual public open house promotions.

As of February 15, 2022, the webpage was:

- Viewed 1,400 times;
- Visited by a maximum of 70 visitors per day; and
- Primarily visited via direct webpage URL access.





Figure 1. Transportation Capital Projects Prioritization Study Our City Project Webpage

## 2.2 Social Media

Multiple social media accounts were used to promote the TCPPS and inform people about ways to get involved in the project. A specific focus was placed on public survey participation in the social media outreach posts. The following social media accounts were utilized in TCPPS promotions:

- Facebook
  - City of Fort Collins
  - FCMoves
  - Transfort
- Twitter
  - City of Fort Collins
  - FCMoves
  - Transfort
- Instagram
  - City of Fort Collins
- Nextdoor
  - City of Fort Collins

## 2.3 Press Releases

Two press releases were published by the city during the TCPPS. Press releases were used to formally announce milestones in the project’s process and included project information and direction to the TCPPS webpage.



The first press release was on April 15, 2021 and read as follows:

***Residents asked for input on transportation planning project***

*FORT COLLINS – The City of Fort Collins and Larimer County are seeking public input to help guide future transportation projects in the City’s Growth Management Area.*

*The opportunity is part of the Transportation Capital Projects Prioritization Study (TCPPS), an effort that will result in a list of key transportation improvement projects for which the City will seek future funding.*

*Residents are invited to complete a two-part survey at <http://ourcity.fcgov.com/tcpps>. Part 1 asks a series of questions about personal usage and perceived quality of transportation infrastructure for all modes of travel (automobiles, bicycles, walking, and transit). Part 2 of the survey asks respondents to identify locations of safety or congestion issues for each mode of travel. Participants can upload pictures of the safety and congestion locations to provide more detail in their response.*

*Additional opportunities for public input will be announced later in the project.*

*Overall, the TCPPS will analyze safety and congestion data for intersections and arterial roadways such as Drake Road, Shields Street, and Timberline Road, and not local neighborhood streets. While previous planning efforts like the Transportation Master Plan will be used as touchpoints to include multimodal improvements, the intent is not to update those existing documents.*

*For more information and resources about the project, visit <http://ourcity.fcgov.com/tcpps>.*

The second press release was on October 15, 2021 and read as follows:

***Residents asked for input on transportation planning project***

*FORT COLLINS – The City of Fort Collins and Larimer County are seeking public input to help guide future transportation projects in the City and its Growth Management Area.*

*The opportunity is part of the Transportation Capital Projects Prioritization Study (TCPPS), an effort that will result in a list of key transportation improvement projects for which the City will seek future funding.*

*Residents are invited to participate in a virtual open house at <http://ourcity.fcgov.com/tcpps>. The virtual open house will be open until Oct. 31 and will allow residents to learn about the TCPPS process and provide feedback on the draft*

*prioritization criteria that will be used to rank and determine the final list of transportation improvement projects.*

*The virtual open house will also be the final opportunity to complete the TCPPS public survey, which asks respondents to identify locations of safety or congestion issues for each mode of travel.*

*Overall, the TCPPS will analyze safety and congestion data for intersections and arterial roadways such as Drake Road, Shields Street, and Timberline Road, and not local neighborhood streets. While previous planning efforts like the Transportation Master Plan will be used as touchpoints to include multimodal improvements, the intent is not to update those existing documents.*

*For more information and resources about the project, visit <http://ourcity.fcgov.com/tcps>.*

## 2.4 Newsletters

Two rounds of newsletters were published by the city and various organizations during the TCPPS. Newsletters were used to formally announce milestones in the project's process, encourage the public to engage with the project, and directed those interested to the TCPPS webpage for more information. Information about the TCPPS was published in City News, Momentum, Transfort, and Development Review.

The first round of newsletters introduced the TCPPS, explained the intent and purpose of the project, and asked residents to take the public survey via the TCPPS project webpage. The second round of newsletters advertised the virtual open house and public survey as the key engagement opportunities for the project.

## 2.5 Community Partners Email Blast

In coordination with the Larimer County Department of Health and Environment, an email blast was sent out to various community partners regarding the TCPPS. The email blast introduced the project and its scope, explained why public input was important to the planning process, and explained and encouraged those interested to take the public survey via the TCPPS project webpage.

## 2.6 In-Person Open House Table

To capitalize on another transportation-oriented city project, the TCPPS hosted an informational and engagement table at a public open house for the West Elizabeth Corridor Design Project on July 9, 2021 from 4:00 p.m. to 7:30 p.m. near Canvas Stadium. The West Elizabeth Corridor Design Project is a coordinated effort between the City of Fort Collins, Transfort, and Colorado

State University to do preliminary designs for Bus Rapid Transit service along the West Elizabeth Street corridor.

The TCPSS project table was staffed and included two posterboards as well as a flyer about the public survey (available in both English and Spanish), as shown in Figures 2 and 3. An additional flyer was handed out to those that did not have time to engage with the TCPSS at the table, which included a QR code to take the public survey later via the TCPSS project webpage.



Figure 2. Public Survey Flyers (English and Spanish)

**WHERE DO YOU SEE SAFETY OR CONGESTION ISSUES WHILE YOU DRIVE, BIKE, WALK, OR TAKE TRANSIT?**

**WHAT IS THE TRANSPORTATION CAPITAL PROJECTS PRIORITIZATION STUDY (TCPPTS)?**

In its final form, the TCPPTS will be a document and tool that:

- Compiles transportation safety and congestion data for intersections and corridors;
- identifies and analyzes transportation problems;
- Develops transportation solutions, and
- Prioritizes transportation improvements.

The TCPPTS will recommend and prioritize transportation improvement projects at intersections and arterial roadways within Fort Collins and its Growth Management Area.

The TCPPTS will guide the City and County as they develop a capital improvement plan and seek funding to improve the transportation network.

**WHAT ARE THE PROJECT GOALS?**

Using data-driven decision making, the TCPPTS will identify and prioritize transportation projects that:

- INCREASE SAFETY**  
Reduce number and severity of traffic crashes for all modes of travel
- DECREASE CONGESTION**  
Lower overall and peak hour congestion and congestion during incidents
- IMPROVE MULTIMODAL CONDITIONS**  
Enhance the safety, capacity, adequacy, and comfort of multimodal facilities
- ENHANCE NATURAL ENVIRONMENT**  
Improve air quality and provide ample active transportation opportunities
- ADVANCE EQUITY**  
Ensure social equity so all people have their transportation needs met
- ALIGN WITH DEVELOPMENT**  
Co-locate improvements with upcoming developments

**HOW ARE WE ASKING FOR YOU TO HELP?**

**YOU** use the City's transportation network. You're our "eyes and ears" on the streets, sidewalks, and trails.

We ask that you **show us where you notice safety and congestion issues** within Fort Collins and its Growth Management Area.

To do this, please take the **PUBLIC MAP SURVEY** at [ourcity.fcgov.com/tcpsps](http://ourcity.fcgov.com/tcpsps), or scan the QR code with your phone camera below.

**SCAN ME**

**TAKE THE PUBLIC MAP SURVEY NOW!**

**HOW CAN YOU LEARN MORE?**

Stay in the loop on the project's progress by subscribing to TCPPTS update emails at [ourcity.fcgov.com/tcpsps](http://ourcity.fcgov.com/tcpsps).

If you have specific questions, contact:

**Kyle Lambrecht**  
Project Manager  
[klambrecht@fcgov.com](mailto:klambrecht@fcgov.com)

**TRANSPORTATION CAPITAL PROJECTS PRIORITIZATION STUDY**

City of Fort Collins Engineering | LAMBRICH COUNTY

Figure 3. Project Posterboard at West Elizabeth Corridor Design Project Open House

### 3. VIRTUAL OPEN HOUSE

A TCPPS virtual open house was held from October 14-31, 2021, available via the TCPPS project webpage in both English and Spanish. The purpose of the virtual open was to provide a robust project progress update, display analysis findings via interactive web maps, garner feedback on the draft prioritization criteria, and encourage viewers to take the public survey if they had not yet done so.

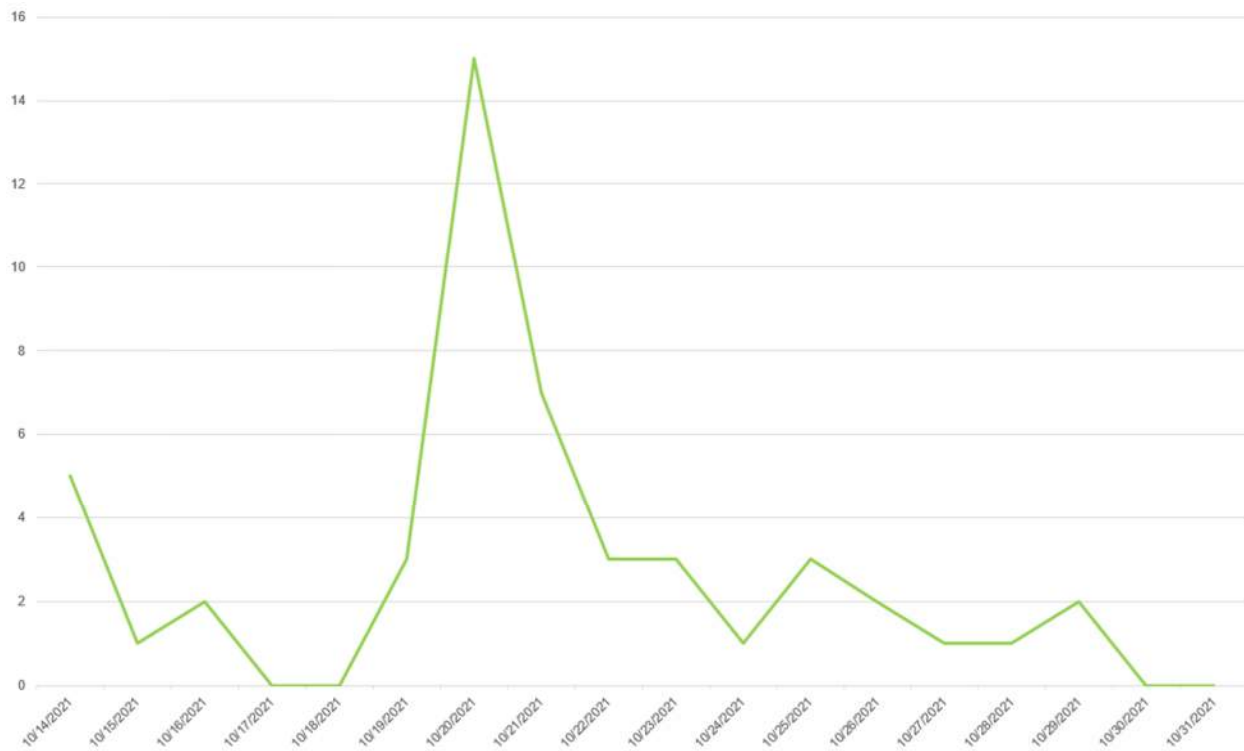
The virtual open house included the following webpages, images of which follow:

- **Home/Welcome.** Provided an overview of the virtual open house and the webpages to follow.
- **Sign In.** Asked participants to (optionally) sign in to the virtual open house and enter themselves into a drawing for one of four \$25.00 Noco Nosh gift cards.
- **Project Overview.**
  - Explained the TCPPS and its two-phase project approach: (1) quantitative and qualitative analysis of existing transportation conditions within the city and (2) prioritization of the identified transportation improvement projects.
  - Displayed an interactive web map of the TCPPS study area, identifying signalized intersections, unsignalized intersections, arterial road segments, and the city's Growth Management Area.
- **Progress to Date.**
  - Described the methodology behind the Tier 1 Intersection Screening and displayed an interactive web map of the top 50 intersections within the TCPPS study area that experience the highest traffic crash frequencies and congestion levels. (The project team combined this excess traffic crash cost with an excess user delay cost to create an overall excess cost to determine which intersections need the most attention.)
  - Described the methodology behind the Tier 1 Road Corridor Segment Screening and displayed an interactive web map of the top 50 road corridor segments within the TCPPS study area that experience the highest traffic crash frequencies. (This data was used in conjunction with the arterial intersection safety and congestion analysis to identify places that should be prioritized for improvements.)
  - Explained what tasks were to be included in the Tier 2 Analysis.
- **Draft Prioritization Criteria.**
  - Presented the draft criteria that was used to evaluate and prioritize transportation improvements projects. The draft criteria were presented as follows:
    - **Peak Hour Delay Reduction:** Reduction in average delay per vehicle across all peak hours



- **Crash Reduction:** Reduction in crashes per year
- **Overall Cost:** Considers overall costs (monetary or otherwise) including construction cost, complexity, duration, right-of-way impacts, and utility impacts
- **Growth:** Expected traffic growth that could indicate future operational issues
- **Active Modes Compatibility:** Addresses how the improvements' impact on safety and accessibility for active modes (walking, biking, and taking transit) and verifies alignment with current active mode plan(s)
- **Funding Availability:** Addresses the potential to receive federal or state funding or the ability to share costs with other agencies like CDOT and Larimer County
- **Compatibility with Other Projects:** Addresses the potential to support other public infrastructure or private development projects
- **Equity:** Addresses whether implementing improvements enhance transportation in areas of underserved or disadvantaged communities using U.S. Census data
- **Public Engagement:** Addresses whether implementing improvements addresses feedback received from the public engagement surveys
  - Asked participants to rank the importance of the draft prioritization criteria by selecting their top five most important criteria via an embedded survey.
  - Asked participants if any criteria were missing from the draft list.
- **Public Survey.** Encouraged participants to take the public survey via the TCPPS project website if they had not yet done so.
- **Thank You.** Thanked the participants for their participation and input and provided a contact form to ask questions, which were directed to Dana Hornkohl, City of Fort Collins Capital Projects Manager/TCPPS Project Manager.

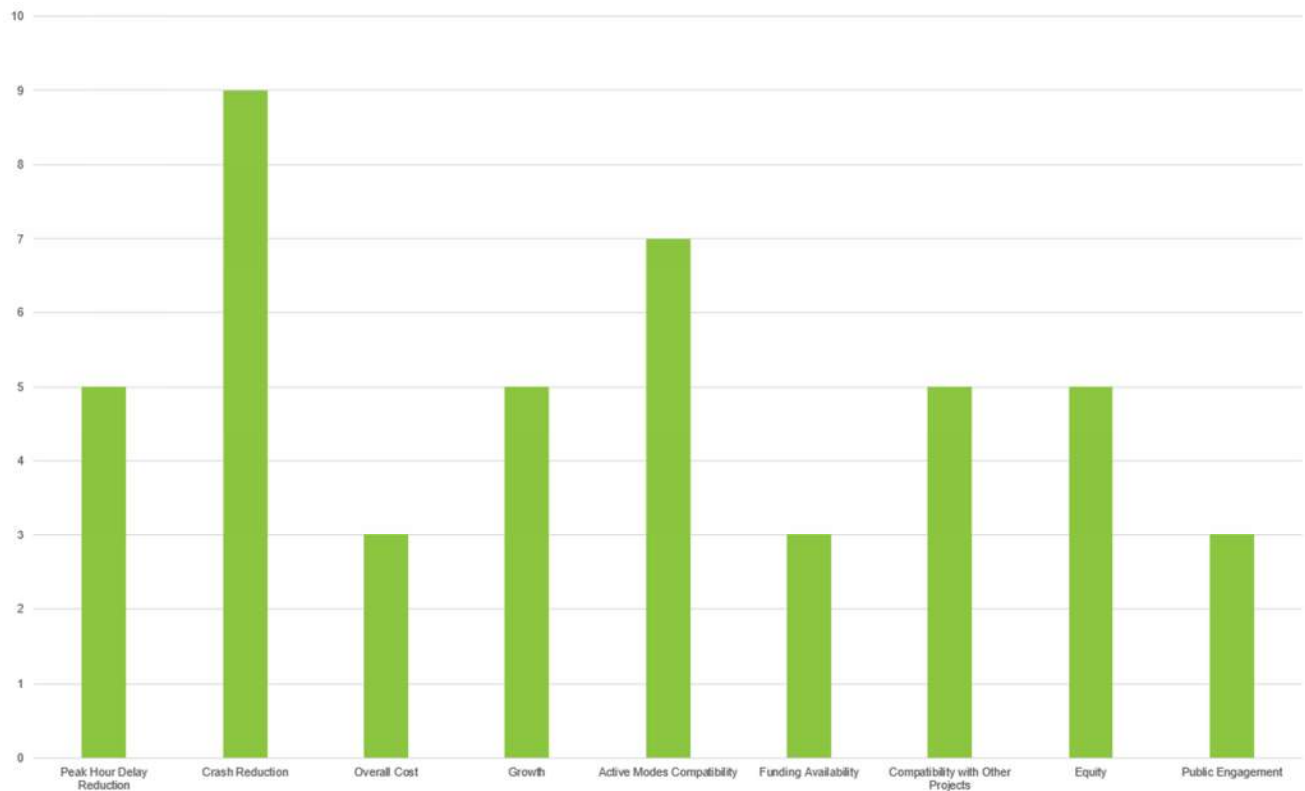
The virtual open house was attended by 69 unique individuals during 83 site sessions. Sixty of the site sessions were via desktop computer, whereas 23 were via mobile access. Traffic levels to the virtual open house varied over its lifetime but experienced a peak from October 19-21, 2021, as seen in Figure 4.



**Figure 4. Virtual Open House Traffic Over Time**

Of those that attended the virtual open house, 10 participants completed the draft prioritization criteria survey questions. Of the 10 respondents, “Crash Reduction” and “Active Modes Compatibility” were the most highly valued prioritization criteria, as shown in Figure 5.





**Figure 5. Draft Prioritization Criteria Survey Results**

In response to the survey question about what criteria may be missing, the following responses were received:

*“Compatible with alternative transportation (bikes and pedestrian)”*

*“Priority should be given to projects that encourage people to stop using personal motor vehicles.”*

*“This may be covered by your ‘Active Modes Compatibility’ but something related to meeting the City’s professed climate action goals and reducing vehicle miles driven. Congestion happens in cities and isn’t the end of the world - reducing congestion during peak hours shouldn’t even be on this list considering what’s in City Plan.”*

*“Environmental responsibility and CAP goal synergies”*

## 4. PUBLIC SURVEY

The primary public engagement tool for the TCPSS was the public survey, available via the TCPSS project webpage. The intent of the public survey was to gather information regarding transportation issues (broken down by mode: biking, walking, driving, and taking transit) within Fort Collins and its Growth Management Area. Incorporating a public survey into the TCPSS process acknowledged that a transportation network and its potential issues cannot be fully understood by data alone. Those people that use the transportation system every day can provide valuable input into what is working and what is not working within the system. The public survey allowed the planning team to capture such knowledge and sentiments.

Note that the TCPSS public survey was not intended to be statistically significant survey, but significant effort was made to encourage residents to take the survey via the outreach and marketing tools detailed in **Section 2 – Marketing and Outreach**. Additionally, the planning team coordinated and cross-marketed with the ongoing Fort Collins Active Modes Plan, Safe Routes to School interest group, and the Larimer County Department of Health and Environment to ensure a wide range of public responses to the survey.

The public survey utilized Our City’s (Bang the Table) Places tool, which allows participants to place pins on an interactive web map to identify and comment on specific geographic locations. The map is updated in real-time so that all respondents can view all live responses. Once a pin is placed, a viewer can click on the pin and read the associated comment.

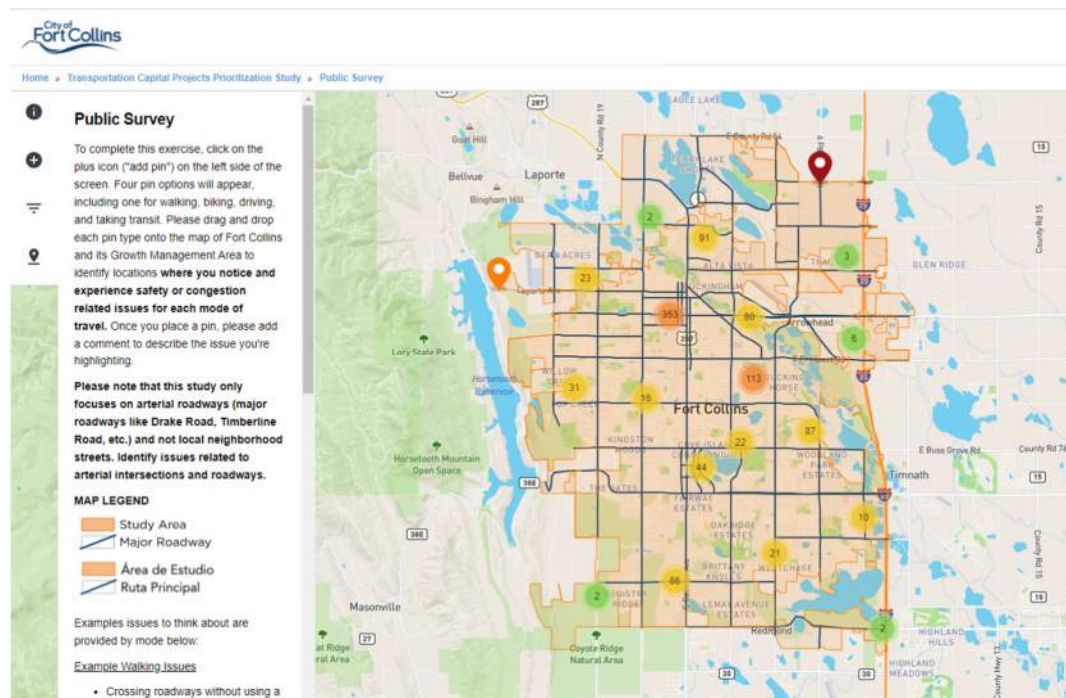


Figure 6. Places Tool

Instructions for the public survey were as follows:

- To complete this exercise, click on the plus icon ("add pin") on the left side of the screen. Four pin options will appear, including one for walking, biking, driving, and taking transit. Please drag and drop each pin type onto the map of Fort Collins and its Growth Management Area to identify locations where you notice and experience safety or congestion related issues for each mode of travel. Once you place a pin, please add a comment to describe the issue you're highlighting.
- Please note that this study only focuses on arterial roadways (major roadways like Drake Road, Timberline Road, etc.) and not local neighborhood streets. Identify issues related to arterial intersections and roadways.

- Map Legend:



- Examples issues to think about are provided by mode below:
  - Example Walking Issues
    - Crossing roadways without using a pedestrian facility like a crosswalk
    - Crossing roadways or walking on the shoulder due to the absence of a sidewalk or curb ramps
    - Frequent jaywalking
    - Large groups of pedestrians cross a street (schools, entertainment areas, etc.)
    - Non-existent pedestrian facilities
    - Too narrow of pedestrian facilities
  - Example Biking Issues
    - Cyclists traveling in the same lane as automobiles (i.e., not in a designated bike lanes)
    - Cyclists traveling on the shoulder due to the absence of bike lanes/facilities
    - Large number of traveling cyclists, creating congestion along the roadway
    - Poor visibility for bicyclists
  - Example Driving Issues
    - Drivers running red lights or stop signs
    - Drivers traveling faster than the posted speed limit
    - Obstructed sight distances
    - Drivers dangerously passing vehicles/buses/transit
  - Example Transit Issues

- Transit riders running/crossing roadways while boarding or departing the transit service
  - Transit riders traveling on the shoulder due to the absence of transit facilities or sidewalk
  - Large number of traveling transit riders, creating congestion along the roadway
  - Non-existent transit infrastructure where a transit stop should be located
- If you prefer, you can upload a photo of the location with your map pin. It is recommended to have these photos ready before starting this survey.

Respondents received a thank you email from Dana Hornkohl, City of Fort Collins Capital Projects Manager/TCPPS Project Manager, on December 9, 2021 for their participation in the virtual open house and/or public survey.

## 4.1 Participation

The public survey was widely utilized by the Fort Collins community. The public survey was accessed by 472 visitors, contributed to by 166 unique people, and received 1,020 pins/comments.

### **SAMPLE PUBLIC SURVEY COMMENTS**

*“Lack of crosswalk; Need for more crosswalks up and down Mulberry. There are lots of us who literally live across the street from Old Town and could easily bike and walk to downtown. The current situation encourages jaywalking across five lanes of traffic.”*

*“Poor shoulders on Kechter east of Timberline. A bike lane should be added in this area.”*

*“Cars cannot see bikes on sidewalk and do not look south to enter College - they routinely do not stop; the view is obstructed by the Budget Inn.”*

The highest number of survey responses were received from residents that self-associate with the 80525 zip code (34.7% of survey respondents), followed in decreasing number by 80524 (25.4% of survey respondents), 80521 (19.5% of survey respondents), 80526 (13.6% of survey respondents), and lastly by 80528 (6.8% of survey respondents).

**Table 1. Public Survey Zip Code Analysis** compares the population of each zip code to the percentage of survey respondents that self-associated with each zip code to understand if the public survey captured respondent opinions in each zip code proportionate to the actual zip code population. It was found that 80521 was slightly overrepresented in the survey results, 80524 was overrepresented, 80525 was overrepresented, 80526 was underrepresented, and 80528 was underrepresented. The margin of error ranged from being seven percent overrepresented to 9.7 percent underrepresented. Such response rates in relation to actual zip code population are reasonable to expect with a survey of this type.

**Table 1. Public Survey Zip Code Analysis**

Zip Code	Population	Percentage of Total Population	Percentage of Survey Respondents	Overrepresentation / Underrepresentation
80521	36,729	18.5%	19.5%	1.0%
80524	36,497	18.4%	25.4%	7.0%
80525	56,425	28.4%	34.7%	6.3%
80526	46,271	23.3%	13.6%	-9.7%
80528	22,641	11.4%	6.8%	-4.6%

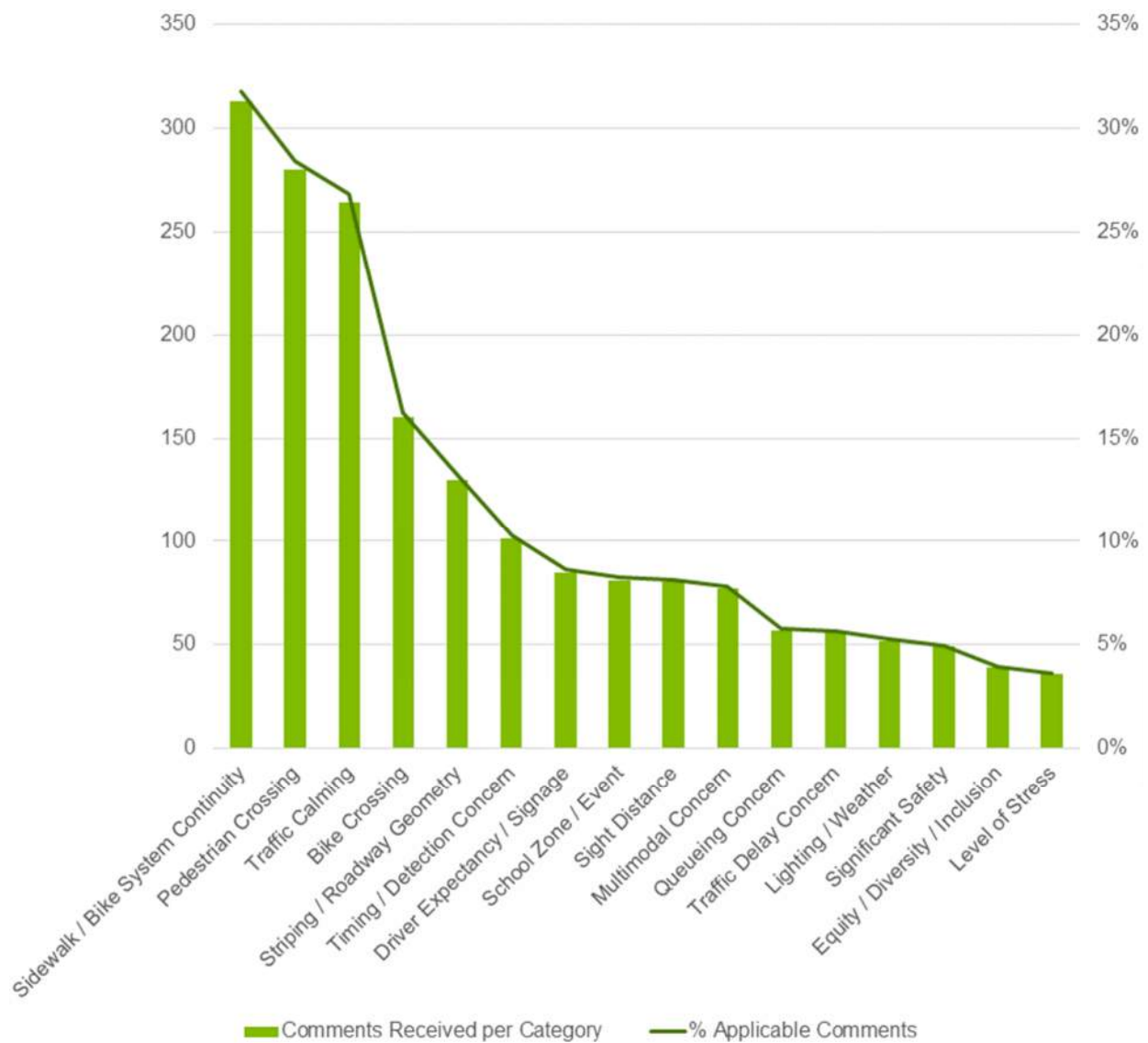
## 4.2 Findings

Once the public survey officially closed on February 15, 2022, the planning team downloaded all results and began analysis of the survey responses. Each of the 1,020 received pins/comments were read and organized by 16 different tags, based on the content of the comment. Comments received more than one tag if the comment applies to multiple tags. The tags are as follows:

- **Level of Stress Concern:** Cases where poor quality of service of the transportation system causes stress to the extent that people choose not to use it altogether and use a more favorable alternative.
- **Sidewalk / Bike System Continuity Concern:** Cases where there are physical gaps and rough edges to the multimodal network that go against the expectations of the bicyclists and pedestrians.
- **Multimodal Concern:** Cases where there is a conflict between one or more modes of transportation in a shared space (e.g., pedestrians concerned about an intersection being designed to favor motorists unequally over other multimodal forms of transport).

- **Traffic Delay Concern:** Cases where traffic delay is perceived as unacceptable.
- **Queueing Concern:** Cases where traffic queues are perceived as unacceptable.
- **Timing / Detection Concern:** Cases where there are perceived timing and/or coordination and/or lack of assumed warranted detection issues for any one mode of transportation.
- **Pedestrian Crossing Concern:** Cases where concerns regarding existing pedestrian crossings and the need for crossings that do not exist.
- **School Zone / Event Concern:** Cases where areas experience excessive delay and queues during specific peaks during the day like school release times and sporting events.
- **Traffic Calming Concern:** Cases where traffic (motorists or bicyclists) is too aggressive or fast, and that physical measures like speed bumps, roundabouts, or physical separation of traffic flows should be installed.
- **Striping / Roadway Geometry Concern:** Cases regarding the striping and/or geometrical configuration of the transportation network.
- **Bike Crossing Concern:** Cases regarding bike crossings at intersections, railroad crossings, and crossing bike trails.
- **Driver Expectancy / Signage Concern:** Cases regarding roadway signage and the general miscommunication of what vehicle drivers' / bicyclists' / pedestrians' expectations are versus the expectations of other drivers / bicyclists / pedestrians.
- **Lighting / Weather Concern:** Cases regarding transportation system accessibility during nighttime and/or inclement conditions like weather events, debris, snow, and other hazards.
- **Sight Distance Concern:** Cases in which there is either improper sight distance or there is a lack of visual awareness of a user of the transportation system.
- **Equity / Diversity / Inclusion Concern:** Cases in which there is a perceived gap in the transportation system that may place certain groups over others in an unjust disadvantage.
- **Significant Safety Concern:** Cases that emphasize imminent safety issues ranging from fatal accidents, near-misses, and expected severe accidents.

Figure 7 lists the number of times each tag was applied to a received comment and the percentage of all comments that the tag was applied to. The most predominant tags were "Sidewalk/Bike System Continuity Concern" at 32 percent of all comments, "Pedestrian Crossing Concern" at 28 percent of all comments, "Traffic Calming Concern" at 27 percent of all comments, and "Bike Crossing Concern" at 16 percent of all comments. Active mode concerns clearly are important to the Fort Collins community, especially as they relate to potential transportation improvement projects.



**Figure 7. Public Survey Comments Breakdown by Tag**

The following list summarizes trends noted in the public survey responses:

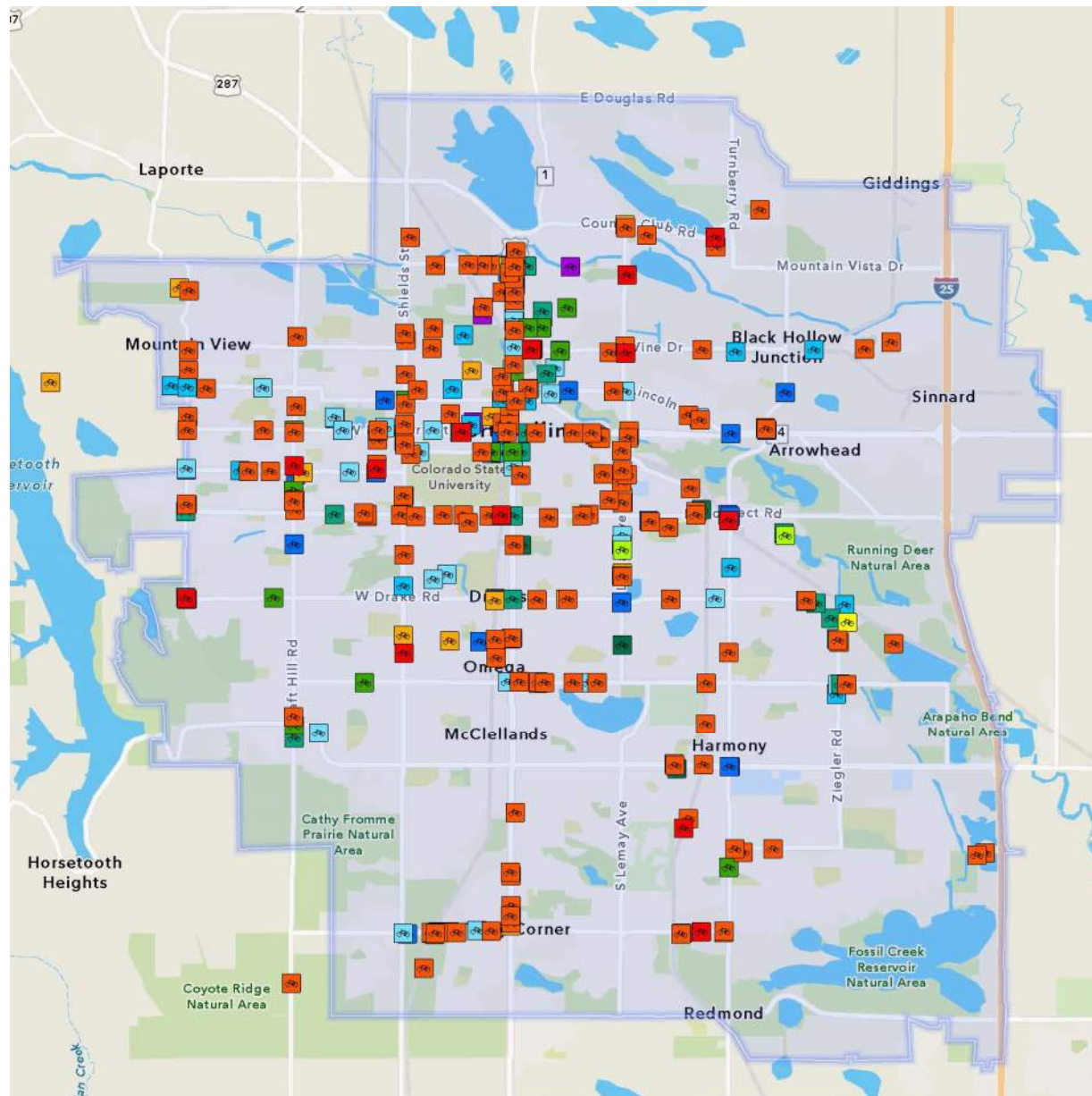
1. The MAX bus system is undependable and lacks multimodal connections east-west of the MAX terminals, which prevents a wider demographic of residents from using the MAX.
2. The residents in southwest Fort Collins along the Trilby Road corridor and northeast Fort Collins along Vine Drive are disconnected from the greater Fort Collins bike/pedestrian/transit network.
3. There is great desire to have more east-west connectivity for multimodal travel across College Avenue. People feel as though College Avenue is a “concrete canyon” that divides the city.




4. The number of comments requesting for traffic calming is much higher than comments concerned with vehicle delays.
5. Vehicle queues are the largest concern at fast-casual dining and coffee shops that stack across bike/pedestrian crossings as vehicles are likely to be less cognizant of the crossing as cars in queue block the sight distance for the crossing. Enhanced signage may help here if the queues themselves cannot be addressed.
6. A desire exists to have traffic calming measures along residential minor arterials including sidewalk bulb-outs to decrease crossing distances, road diets that reuse through lanes as bikeways/bus-only lanes, and more physical separation between cars and bikes/pedestrians.
7. Striping on multi-use paths is greatly appreciated on curves with short sight distances.
8. Most comments concerning equity and inclusion were focused on connecting low-income areas to the multimodal network in addition to ensuring that these connections are ADA compliant.
9. There is an identified potential for a road diet on West Mulberry Avenue between Riverside Avenue and Shields. There is little east-west delay in this typical four-lane section with no bike routes. There is interest in a major east-west bike connection.

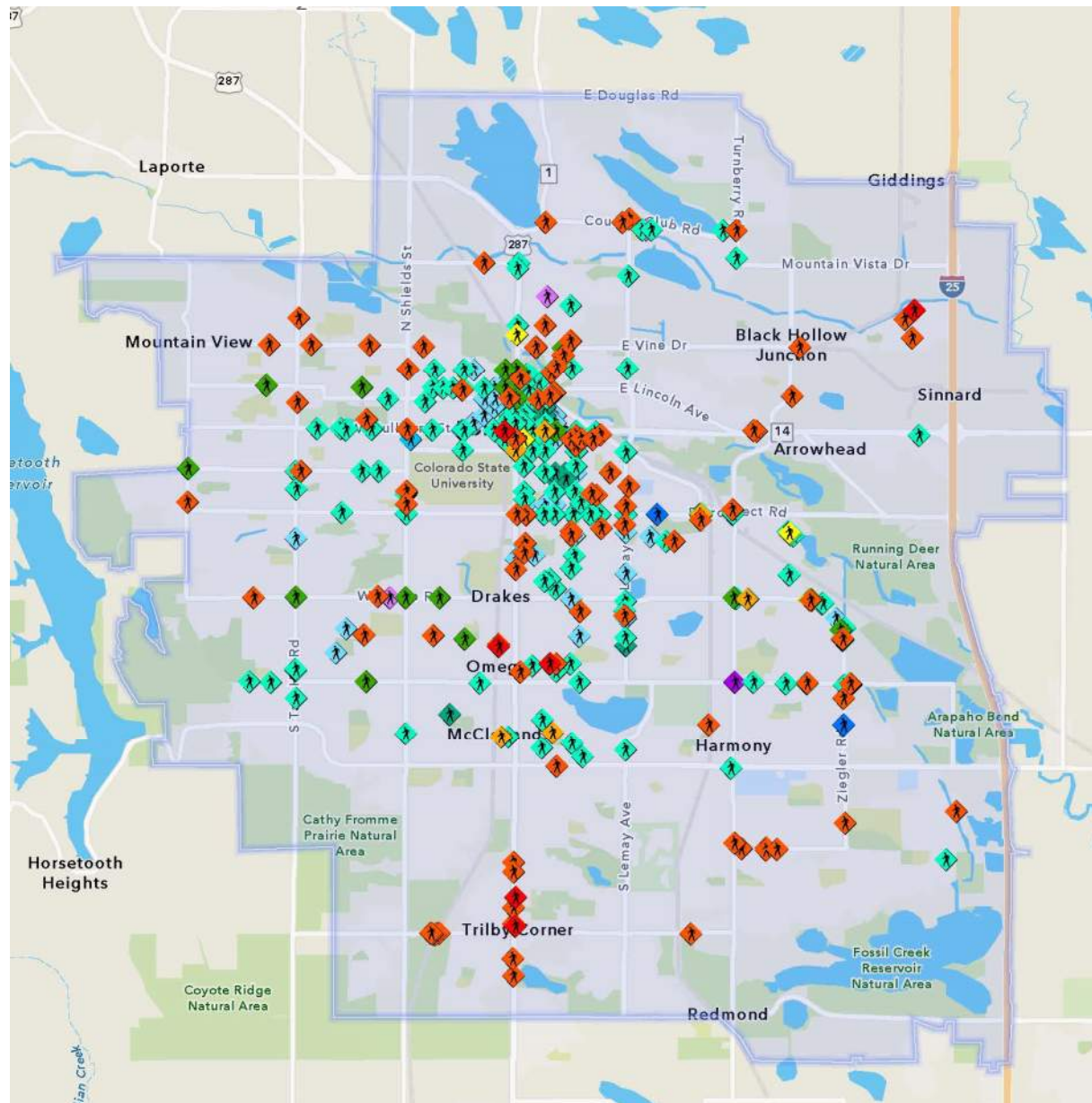
To further understand and illustrate the public survey findings, the planning team created an ArcGIS web map. The web map shows each comment as an icon, broken down into each mode: biking, walking, driving, and taking transit. On the web map, a user can view any or all the modes. Within each mode category, the comments are further organized by the 16 tag categories. Again, a user can view any or all the tagged mode comments. Figures 8 through 11 illustrate the tagged breakdown of each mode of comments.

Each of the 1,020 comments received via the public survey are recorded in Appendix C Complete Public Survey Responses Record.

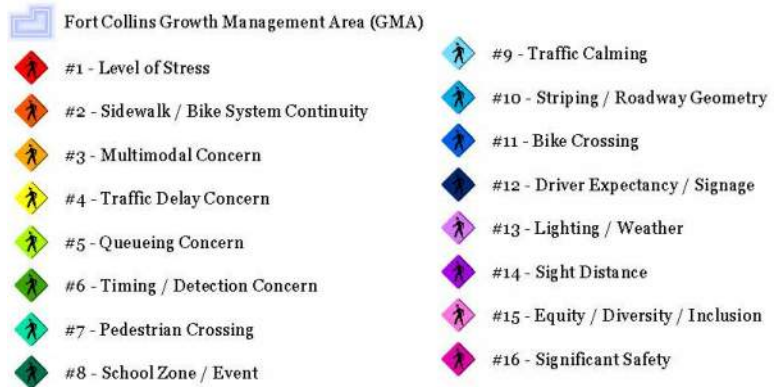


**Figure 8. Public Survey Biking Issues by Tag**

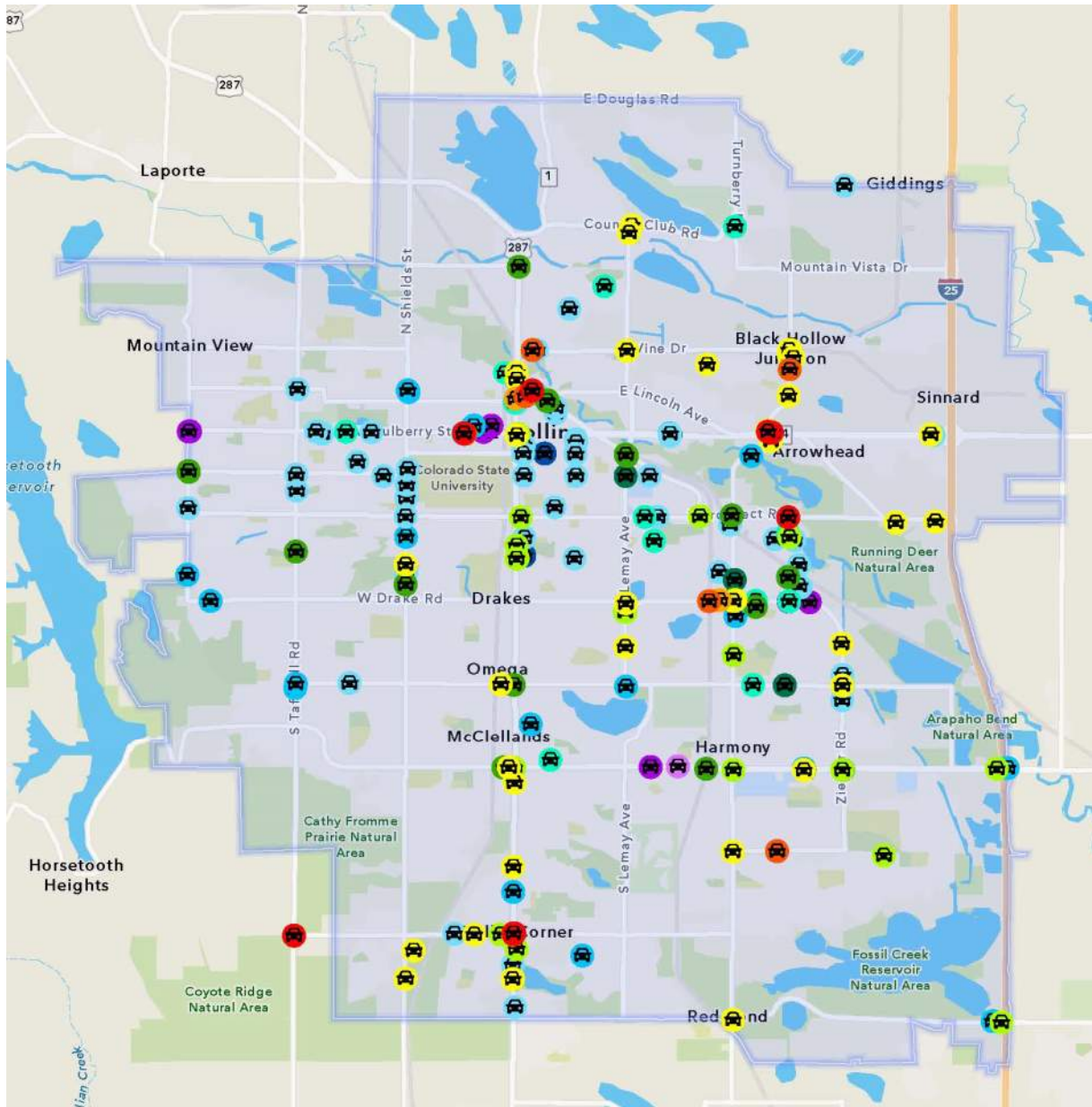




**Figure 9. Public Survey Walking Issues by Tag**







**Figure 10. Public Survey Driving Issues by Tag**



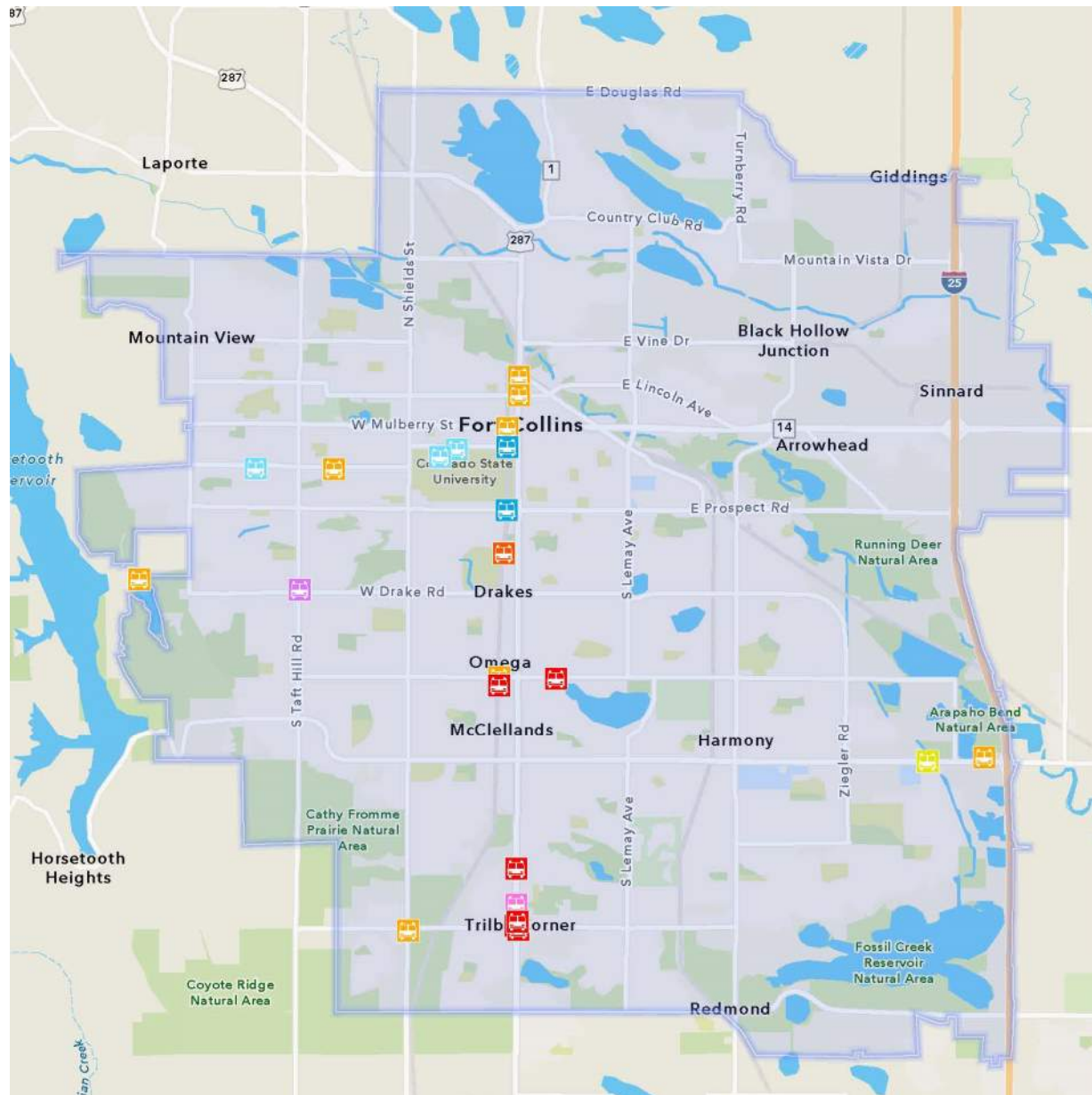


Figure 11. Public Survey Transit Issues by Tag

-  Fort Collins Growth Management Area (GMA)
-  #1 - Level of Stress
-  #2 - Sidewalk / Bike System Continuity
-  #3 - Multimodal Concern
-  #4 - Traffic Delay Concern
-  #5 - Queueing Concern
-  #9 - Traffic Calming
-  #10 - Striping / Roadway Geometry
-  #13 - Lighting / Weather
-  #15 - Equity / Diveristy / Inclusion

**APPENDIX A  
PUBLIC ENGAGEMENT PLAN**





City of  
**Fort Collins**  
Engineering



# PUBLIC ENGAGEMENT PLAN

FORT COLLINS AND LARIMER COUNTY  
TRANSPORTATION CAPITAL PROJECT  
PRIORITIZATION STUDY

UPDATED NOVEMBER 30, 2021



“The City of Fort Collins places a high value on the involvement and engagement of our citizens. Local government has the advantage of being closest to the people it serves. It protects and enables the lives of the community’s residents every day...”

- City of Fort Collins Public Engagement Guide

This Public Engagement Plan (PEP) supports and reinforces the principles and goals of the official City of Fort Collins Public Engagement Guide.

Images are credited to the City of Fort Collins, Colorado.

# General Guidelines

- **Review and Quality Control.** All public-facing material will be reviewed by the City of Fort Collins and Larimer County prior to publishing to ensure the material is consistent with the city's and county's brand and communication style.
- **Scheduling.** This PEP will work to ensure this project does not overlap with other simultaneous project timelines in a way that distracts or dilutes this or other projects. Additionally, this PEP encourages the combination of public engagement events/ tactics between simultaneous city projects, if possible.
- **Work Sharing and Coordination.** Each item/task shown in this PEP will be developed through **coordination between Olsson, the City of Fort Collins, and Larimer County.** Items/tasks to be led by Olsson are denoted by an orange circle (●), items/tasks led by the City of Fort Collins are denoted with a blue circle (●). Olsson will share marketing materials with Larimer County, through Eric Tracy, to be cross-posted on county communication outlets. Marketing material will be clear that this project is a joint effort between the City of Fort Collins and Larimer County.

# PEP Snapshot

## Project Title

Fort Collins Transportation Capital Project  
Prioritization Study

## City/County Project Contacts

Nicole Hahn, PE, Project Manager, Fort Collins  
Aaron Iverson, AICP, CTP, Project Manager,  
Fort Collins

Matt Murphy, Communications Specialist, Fort  
Collins

Heather Cox, Senior Communications  
Coordinator, Fort Collins

Eric Tracy, County Engineer, Larimer County

## Overall Public Involvement Level

Inform and Consult

## Bottom Line Question

What intersection and transportation corridor  
improvement projects should be prioritized over  
the next 10 years?

## Stakeholders

City Council

Property owners

Business owners

Business tenants

Major employers

Transportation advocacy groups

City Transportation Board

Developers

Fort Collins residents

Various City of Fort Collins departments

Larimer County residents

Various Larimer County departments

CDOT

# Phase 1: Quantitative Analysis

## Key Messages

- Between now and November 2021, Fort Collins city and Larimer County staff members will be engaging city and county residents and specific stakeholders to help compile data on problems regarding intersections and corridors and prioritize improvements.
- City and county residents and stakeholders can weigh in on the intersection and corridor issues through a public survey and study proposed solutions later in the process to help create a prioritized list of transportation improvements.

## Tools and Techniques

### Initial Project Marketing and Education (*Inform*)

- Tailored social media posts
  - City of Fort Collins Facebook, Twitter, Instagram, and Nextdoor
  - FCMoves Facebook and Twitter
  - Transfort Facebook and Twitter
- Email newsletters
  - City News
  - Momentum (FCMoves)
  - Transfort newsletter
  - Development Review newsletter
- Press releases
  - One each to advertise the public survey and public open house

- Our City page
  - Branded banner
  - Project overview
  - Project timeline
  - FAQs
  - Key dates
  - Newsfeed (monthly update posts)
  - Video links
  - Issue integration with draft reports and document library
  - Who's listening

### Public Survey (*Consult*)

- Survey that is 10 minutes or less, using Bang the Table's "Places" tool
  - Market it through full marketing approach
- Adjust marketing approach to reach specific low responses areas by utilizing HOAs, Nextdoor, and various neighborhood groups to target specific areas

### Other Events

- City Board and Commission meetings to introduce the project

#### Responsible Party

City of Fort Collins (●)  
Olsson (●)

# Phase 2: Qualitative Analysis

## Key Message

Thank you for taking the public survey. Results are being analyzed and will be fully reviewed as an important factor as transportation projects are identified.

## Tools and Techniques

### Public Survey Summary *(Inform)*

- "What we heard" summary PDF about public survey results
- Market the PDF with Our City and social media posts

## Other Events

- City Board meeting to present analysis findings

### Responsible Party

City of Fort Collins (●)

Olsson (●)

# Phase 3: Concept Design

## Key Message

City and county residents and stakeholders can weigh in on the intersection and corridor proposed improvement concepts through an online public open house to help finalize the prioritized list of transportation improvements.

## Tools and Techniques

### Public Open House *(Consult)*

- Market the virtual public open house with Our City, email newsletters, social media posts, and a press release
- Online open house
  - Open for 2 weeks
  - Our City
  - Series of videos and posters for online open house
    - Welcome video with project overview, findings so far, and instructions for the open house
    - Step through poster-by-poster to gather comments on concepts
    - Ask specific questions

### Wrap-Up *(Inform)*

- Compile summary PDF and post to Our City
- Market the PDF with Bang the Table, email newsletters, and social media posts

#### Responsible Party

City of Fort Collins (●)

Olsson (●)



# Schedule

This PEP schedule is part of the overall project schedule, but provides more detail as it relates to public engagement. Specific dates may change over the project timeline.

TASK/EVENT	LEAD PARTY	DATE
Our City webpage launch	Olsson	February 9, 2021
Video publish to introduce project	Fort Collins	February 9, 2021
Social media post to introduce project	Olsson	February 12, 2021
Launch public survey	Olsson	February 19, 2021
Press release publish to introduce project and push survey	Olsson	February 19, 2021
Our City webpage post to push survey	Olsson	February 19, 2021
Email newsletters publish to introduce project and push survey	Olsson	Next applicable publishing date
City Transportation Board Meeting to introduce project	Olsson	June 16, 2021
West Elizabeth BRT open house <i>(TCPPS survey marketing material to be handed out)</i>	Fort Collins	July 9, 2021
Initial marketing blast for virtual public open house	Olsson / Fort Collins	September 24, 2021
Virtual public open house	Olsson	October 14-31, 2021
Second marketing blast for virtual public open house	Olsson / Fort Collins	October 15, 2021
Third marketing blast for virtual public open house	Olsson / Fort Collins	October 25, 2021
Final marketing blast for public open house (during virtual public open house)	Olsson / Fort Collins	October 28, 2021
Close public survey	Olsson	October 31, 2021
Send follow-up thank you email to survey respondents about results; Noco Nosh giftcard winners	Olsson	November 12, 2021
Public engagement summary report submission; post report to Our City webpage	Olsson	December 15, 2021
City Transportation Board meeting to present analysis findings	Olsson	December 15, 2021

**APPENDIX B  
VIRTUAL OPEN HOUSE RECORD**



FORT COLLINS TRANSPORTATION CAPITAL PROJECTS PRIORITIZATION STUDY

# VIRTUAL OPEN HOUSE

**Welcome and thank you for joining us!**

By participating in this open house, you'll learn more about this study, why it's important, and how you can provide feedback on future transportation improvements within Fort Collins and its Growth Management Area (GMA).

The open house includes six pages, and is estimated to take approximately 20 minutes. The pages include:

- Sign In and Gift Card Entry (1 minute)
- Project Overview (2 minutes)
- Progress to Date (Analysis of Arterial Intersections and Segments) (5 minutes)
- Draft Prioritization Criteria (Feedback Opportunity) (5 minutes)
- Public Survey (Feedback Opportunity) (7 minutes)
- Contact Form (1 minute)

Click the **ORANGE** button to begin!

LET'S GO! 

## FIRST THINGS FIRST!

Please use the form below to sign in and enter into an attendance drawing.  
Four open house participants will win a **\$25 Noco Nosh gift card!**

Use the form below to sign in and enter the drawing:

### SIGN IN HERE

<i>First Name</i>	<i>Last Name</i>
<i>Email</i>	

SUBMIT



# PROJECT OVERVIEW

The City of Fort Collins is currently conducting a Transportation Capital Project Prioritization Study. The purpose of this study is to identify and prioritize arterial roadway and intersection improvements within city limits and the Growth Management Area (GMA).

The first step in the study included an analysis of various multimodal (vehicles, bikes, pedestrians, and transit) traffic data for arterial intersections and corridors. The study is now further analyzing existing conditions and identifying potential improvement projects to address transportation deficiencies.

The second step in the study is to prioritize the identified improvement projects based on set prioritization criteria.



# PROGRESS TO DATE

## TIER 1 INTERSECTION SCREENING

This study includes two phases to identify and prioritize transportation projects. Phase 1 is an initial, high-level "Tier 1" screening evaluation of arterial intersections and arterial corridors based on their current safety and congestion levels.

To date, the project team has reviewed all arterial intersections and roadway segments within the city and GMA and determined the areas that currently experience the highest crash frequency and congestion. At the intersections, the project team reviewed all crashes to determine the "Level of Safety Service" and excess crash costs. This considers the number of crashes that are occurring beyond what is happening at other comparative locations, with an emphasis on severe crashes. The project team combined this excess crash cost with an excess user delay cost to create an overall excess cost and determine which intersections need the most attention.

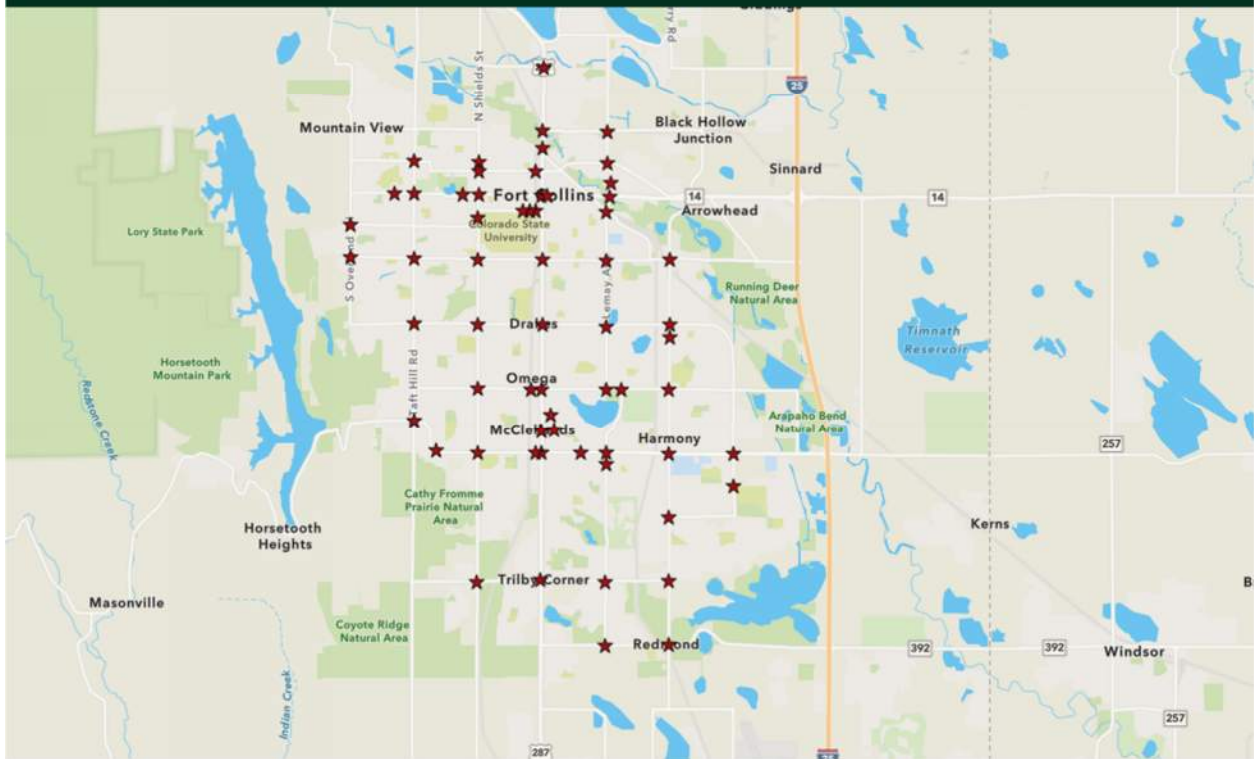
The map below shows the results of the Tier 1 screening evaluation.

**Click each star to see how the intersection performed in the initial screening.**

**NOTE: The lower the ranking, the greater the need for congestion and safety improvements (i.e., an intersection with a ranking of "1" has more safety and congestion issues than an intersection with a ranking of "15").**

LEGEND

★ Top 50 Location - Tier 1 Screening





## TOP 50 ROAD CORRIDOR SEGMENTS

During the Tier 1 screening, the project team also reviewed crashes along roadway segments, in between intersections, and identified segments with the highest incidences of crashes. This data will be used in conjunction with the arterial intersection safety and congestion analysis to identify places that should be prioritized for improvements.






The map below shows the segments with the highest incidences of crashes.

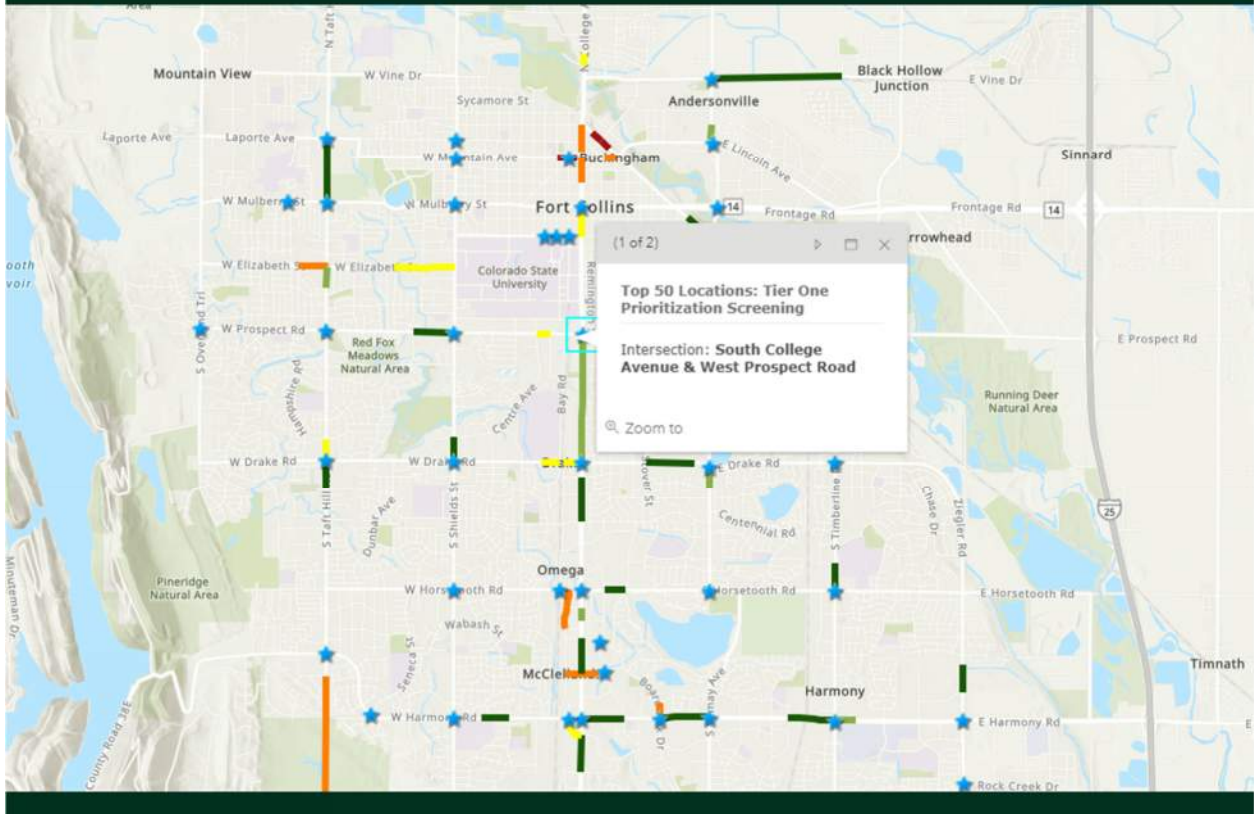
**NOTE: The lower the ranking, the greater the need for congestion and safety improvements (i.e., a corridor segment with a ranking of "1" has more safety and congestion issues than a corridor segment with a ranking of "15").**

### LEGEND

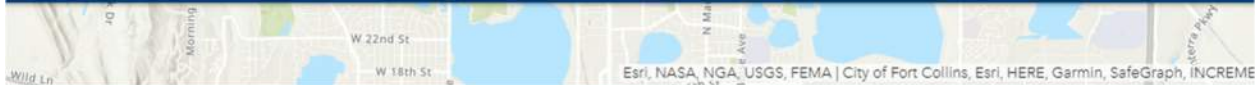
 Top 50 Location - Tier 1 Screening

### Crash Rates per 100 Million Vehicle-Miles of Travel (MVMT)

 Greater than 1,000 crashes/MVMT  
 400 to 1,000 crashes/MVMT  
 250 to 400 crashes/MVMT  
 175 to 250 crashes/MVMT  
 Less than 175 crashes/MVMT







## WHAT WILL BE INCLUDED IN TIER 2?

Potential projects will be identified during the Tier 2 Analysis that will then be ranked based on a series of prioritization criteria. The criteria will consider a range of potential operational, economic, and societal benefits.

[← BACK](#)

Click **CONTINUE** to move on to Draft Prioritization Criteria, or click **BACK** to return to Project Overview.

[CONTINUE →](#)



# DRAFT PRIORITIZATION CRITERIA

Having identified locations with the Tier 1 screening, intersection improvement recommendations can be developed to address operational issues. Improvements will be prioritized using both quantitative and qualitative criteria. Recommended intersection improvements will be presented in the following Tier 2 analysis of the study.

These criteria will be evaluated using the results of our analysis and previous public engagement efforts as well as many other data sets from local agencies. Please see the table below for descriptions of the criteria and how they will be evaluated.

# DRAFT PRIORITIZATION CRITERIA LIST

## **Peak Hour Delay Reduction**

Reduction in average delay per vehicle across all peak hours

## **Crash Reduction**

Reduction in crashes per year

## **Overall Cost**

Considers overall costs (monetary or otherwise) including construction cost, complexity, duration, right-of-way impacts, and utility impacts

## **Growth**

Expected traffic growth that could indicate future operational issues

## **Active Modes Compatibility**

Addresses how the improvements' impact on safety and accessibility for active modes (walking, biking, and taking transit) and verifies alignment with current active mode plan(s)

## **Funding Availability**

Addresses the potential to receive federal or state funding or the ability to share costs with other agencies like CDOT and Larimer County

## **Compatibility with Other Projects**

Addresses the potential to support other public infrastructure or private development projects

## **Equity**

Addresses whether implementing improvements enhance transportation in areas of underserved or disadvantaged communities using U.S. Census data

## **Public Engagement**

Addresses whether implementing improvements addresses feedback received from the public engagement surveys

# WHAT DO YOU THINK?

We would like your input on these criteria. Which evaluation measures are most important to you? Please answer the two questions below to rank each measure from what you think is most to least important, with Rank 1 being highest priority and Rank 9 being lowest priority.

## Draft Prioritization Criteria Feedback

\* 1. Please select your top five (5) most important prioritization criteria from the options below. **Be sure to click "Done" to submit your responses.**

- |   |  |
|---|--|
| <input type="checkbox"/> Peak Hour Delay Reduction  | <input type="checkbox"/> Funding Availability              |
| <input type="checkbox"/> Crash Reduction            | <input type="checkbox"/> Compatibility with Other Projects |
| <input type="checkbox"/> Overall Cost               | <input type="checkbox"/> Equity                            |
| <input type="checkbox"/> Growth                     | <input type="checkbox"/> Public Engagement                 |
| <input type="checkbox"/> Active Modes Compatibility |  |

2. Are there any other prioritization criteria that the city should consider? Please tell us.

DONE

## HAVE YOU COMPLETED THE PUBLIC SURVEY YET?

The City has been engaging with the public during this project through a public survey on ***Our City***, the City's public engagement website. If you have not yet participated in the public survey, please consider doing so. The survey is a mapping exercise for you to show us where issues related to biking, walking, driving, and taking transit exist within the City and GMA.

Public input has been encouraged throughout the course of the study as it will help the City develop the best possible prioritized lists of transportation projects and evaluation criteria.

Click **TAKE THE SURVEY** below to complete the survey.

**TAKE THE SURVEY**

**< BACK**

Click **CONTINUE** to complete the open house, or click **BACK** to return to Draft Prioritization Criteria.

**CONTINUE >**

# THANK YOU!

We appreciate your time and feedback!

If you have additional thoughts or any questions about the project, please use the form below to reach out.

<i>First Name</i>	<i>Last Name</i>
<i>Email</i>	
<i>Type your message here...</i>	

**DANA HORNKOHL**  
PROJECT MANAGER  
CITY OF FORT COLLINS  
DHORNKOHL@FCGOV.COM

**SUBMIT**

**APPENDIX C  
COMPLETE PUBLIC SURVEY RESPONSES  
RECORD**



Date of Comment	Comment Marker Location Details			Issue Category	Comment
	Latitude	Longitude	Address		
Apr 17 21 10:46:41 am	40.60900046	-105.0570095	1110 Lindenwood Drive, Fort Collins, Colorado 80524, United States <a href="http://ourcity.fcgov.com/tcpsps/maps/public-survey?reporting=true#marker-42309">http://ourcity.fcgov.com/tcpsps/maps/public-survey?reporting=true#marker-42309</a>	Biking	I am concerned with the crosswalk just south of the irrigation ditch on Lindenmeyer/Lemay. The neighborhoods that utilize this crosswalk include Greenbriar, evergreen, and greenbrier village. We are unable to use any other crosswalk to cross Lemay. This crosswalk is just outside of the school zone. Very often drivers do not stop when the lights are flashing. With the congestion at pick-up drop-off at Tavelli from limited busing, and even last year when bussing was at normal function, this crosswalk could use attention. I have many suggestions and would love to talk more about this. I'm in contact with out SRO.
Apr 17 21 10:55:19 am	40.60720854	-105.0615907	813 Quail Run, Fort Collins, Colorado 80524, United States <a href="http://ourcity.fcgov.com/tcpsps/maps/public-survey?reporting=true#marker-42310">http://ourcity.fcgov.com/tcpsps/maps/public-survey?reporting=true#marker-42310</a>	Driving	The traffic on Willox has increased since we moved here 7 yrs ago. Drivers go above the 30 mph speed limit. I would love to see speed bumps installed like on Swallow and Elizabeth. Those have done a great job in reducing speeds, I've observed. People and families with kids have to wait until there is no traffic to cross to and from the park. Drivers do not see the crosswalks until they're through them. Drivers will sometimes even go around a car that stops for the crosswalk.
Apr 23 21 10:09:21 am	40.58003057	-105.0959015	635 South Shields Street, Fort Collins, Colorado 80521, United States <a href="http://ourcity.fcgov.com/tcpsps/maps/public-survey?reporting=true#marker-42698">http://ourcity.fcgov.com/tcpsps/maps/public-survey?reporting=true#marker-42698</a>	Biking	Shields from LaPorte south to Laurel is unsafe for biking due to lack of bike lanes/roadway space to share with motor vehicles.
Apr 23 21 10:10:55 am	40.56880095	-105.1149774	1551 South Taft Hill Road, Fort Collins, Colorado 80521, United States <a href="http://ourcity.fcgov.com/tcpsps/maps/public-survey?reporting=true#marker-42699">http://ourcity.fcgov.com/tcpsps/maps/public-survey?reporting=true#marker-42699</a>	Biking	Taft Hill Road from Laporte south to Prospect is unsafe for biking due to lack of bike lanes/roadway space to share with motor vehicles.
Apr 23 21 10:16:01 am	40.55267851	-105.1338387	2555 South Overland Trail, Fort Collins, Colorado 80526, United States <a href="http://ourcity.fcgov.com/tcpsps/maps/public-survey?reporting=true#marker-42700">http://ourcity.fcgov.com/tcpsps/maps/public-survey?reporting=true#marker-42700</a>	Biking	Unsafe intersection, primarily for bicyclists being the more vulnerable road users. Motorists are also somewhat confused and therefore not safe. Traveling south on Overland Trail all traffic is required to yield to northbound traffic. There is one road sign indicating this, which is part of the confusion. Biking north through that intersection on Overland, most motor vehicle traffic does yield but it's clear from looking at them they are confused. Some traffic does not yield. Eventually there will be a serious or fatal bicycle casualty at this intersection.
Apr 23 21 10:17:50 am	40.56715465	-105.0856018	545 West Prospect Road, Fort Collins, Colorado 80526, United States <a href="http://ourcity.fcgov.com/tcpsps/maps/public-survey?reporting=true#marker-42701">http://ourcity.fcgov.com/tcpsps/maps/public-survey?reporting=true#marker-42701</a>	Biking	Prospect going east is unsafe for biking due to lack of bike lanes/roadway space to share with motor vehicles.
Apr 23 21 10:22:24 am	40.59225225	-105.0768471	406 North College Avenue, Fort Collins, Colorado 80524, United States <a href="http://ourcity.fcgov.com/tcpsps/maps/public-survey?reporting=true#marker-42702">http://ourcity.fcgov.com/tcpsps/maps/public-survey?reporting=true#marker-42702</a>	Driving	Congested and unsafe intersection. Lots of large truck traffic. Heaviest traffic flow is westbound Cheery/Willow traffic turning right (north) on to College. Turn lane just disappears on College resulting in congestion. Signals/signal timing at this intersection DO NOT traffic level safety.
Apr 23 21 10:24:17 am	40.59213819	-105.0767505	223 Willow Street, Fort Collins, Colorado 80524, United States <a href="http://ourcity.fcgov.com/tcpsps/maps/public-survey?reporting=true#marker-42703">http://ourcity.fcgov.com/tcpsps/maps/public-survey?reporting=true#marker-42703</a>	Biking	Signal timing unsafe for bicyclists crossing College headed west. Signal is green for very short time (seems like 15 seconds?). Unless the cyclist starts immediately when the signal turns green it is impossible to cross before yellow.
Apr 23 21 10:26:46 am	40.59538064	-105.0572777	622 North Lemay Avenue, Fort Collins, Colorado 80524, United States <a href="http://ourcity.fcgov.com/tcpsps/maps/public-survey?reporting=true#marker-42704">http://ourcity.fcgov.com/tcpsps/maps/public-survey?reporting=true#marker-42704</a>	Biking	Horrible intersection, very congested, very unsafe. Virtually no traffic control. Cyclist safety depends upon making eye contact with motorists at all four intersection points.
Apr 23 21 10:29:16 am	40.596012	-105.05768	1030 East Vine Drive, Fort Collins, Colorado 80524, United States <a href="http://ourcity.fcgov.com/tcpsps/maps/public-survey?reporting=true#marker-42705">http://ourcity.fcgov.com/tcpsps/maps/public-survey?reporting=true#marker-42705</a>	Driving	Horrible congestion and traffic control at this intersection (Vine/Lemay). Lots of backups multiple times daily, with resulting poor air quality. Only control is four way stop, which motorists interpret for themselves - some stop and look, others roll through, etc.
Apr 24 21 06:27:34 pm	40.49448156	-105.0466776	1702 East Trilby Road, Fort Collins, Colorado 80528, United States <a href="http://ourcity.fcgov.com/tcpsps/maps/public-survey?reporting=true#marker-42763">http://ourcity.fcgov.com/tcpsps/maps/public-survey?reporting=true#marker-42763</a>	Walking	No sidewalk from power trail to Timberline Rd.
Apr 24 21 06:28:26 pm	40.49444893	-105.0474072	1630 East Trilby Road, Fort Collins, Colorado 80528, United States <a href="http://ourcity.fcgov.com/tcpsps/maps/public-survey?reporting=true#marker-42764">http://ourcity.fcgov.com/tcpsps/maps/public-survey?reporting=true#marker-42764</a>	Biking	No sidewalk or bike lanes between power trail and Timberline Rd.
Apr 24 21 07:11:32 pm	40.50916605	-105.0334811	5602 Kadenwood Drive, Fort Collins, Colorado 80528, United States <a href="http://ourcity.fcgov.com/tcpsps/maps/public-survey?reporting=true#marker-42765">http://ourcity.fcgov.com/tcpsps/maps/public-survey?reporting=true#marker-42765</a>	Walking	No sidewalks along Ketcher Rd and Timberline Rd
Apr 24 21 07:16:02 pm	40.51556096	-105.0007367	5114 Strauss Cabin Road, Fort Collins, Colorado 80528, United States <a href="http://ourcity.fcgov.com/tcpsps/maps/public-survey?reporting=true#marker-42766">http://ourcity.fcgov.com/tcpsps/maps/public-survey?reporting=true#marker-42766</a>	Walking	Need sidewalks along entire section of Strauss Cabin Road between Harmony and Ketcher Rd.

Apr 27 21 04:33:14 pm	40.52352111	-105.0791216	224 West Harmony Road, Fort Collins, Colorado 80525, United States <a href="http://ourcity.fcgov.com/tcpps/maps/public-survey?reporting=true#marker-42866">http://ourcity.fcgov.com/tcpps/maps/public-survey?reporting=true#marker-42866</a>	Driving	I wasn't sure whether to call this a walking or a driving issue, but this stretch of Harmony, between College and the railroad tracks, is often congested and confused. The timing of the signal at Mason seems to be slow (or rarely offers pedestrians a green light?) because there are SO many pedestrians who cross against the light here. At night especially, it's really unsafe. But even during the day, with pedestrians crossing against the light, and with all the traffic coming off of College, it can be a dangerous intersection, trying to keep track of all the various pedestrians, cars, bikes, wheelchairs, etc crossing.
Apr 27 21 04:36:35 pm	40.58110616	-105.0501966	417 South Link Lane, Fort Collins, Colorado 80524, United States <a href="http://ourcity.fcgov.com/tcpps/maps/public-survey?reporting=true#marker-42867">http://ourcity.fcgov.com/tcpps/maps/public-survey?reporting=true#marker-42867</a>	Driving	This intersection is confusing and dangerous, especially for out-of-towners. I often need to turn west onto Mulberry from the southern frontage road, and making that left turn is crazy... you're trying to keep an eye on drivers in the frontage road (some of whom are turning onto Mulberry, some of whom are continuing east) and the oncoming Link Lane traffic often doesn't signal...it's chaotic. I'm not sure how to resolve it but it sure needs it!
Apr 27 21 04:41:30 pm	40.53112967	-105.0743902	4221 John F Kennedy Parkway, Fort Collins, Colorado 80525, United States <a href="http://ourcity.fcgov.com/tcpps/maps/public-survey?reporting=true#marker-42868">http://ourcity.fcgov.com/tcpps/maps/public-survey?reporting=true#marker-42868</a>	Driving	On at least three different occasions, I've been sitting in the left-most lane of the exit road from the post office, trying to turn left onto JFK Parkway, and drivers on JFK Parkway have nearly hit me head-on, thinking that's the entry to the post office (rather than the one-way westbound exit road, where drivers wanting to turn left out of the post office parking lot are asked to use the left lane).
May 01 21 08:22:35 am	40.53149662	-105.0724053	4027 Boardwalk Drive, Fort Collins, Colorado 80525, United States <a href="http://ourcity.fcgov.com/tcpps/maps/public-survey?reporting=true#marker-42999">http://ourcity.fcgov.com/tcpps/maps/public-survey?reporting=true#marker-42999</a>	Walking	I often walk to post office on boardwalk — the crossing at the post office is not marked. This is dangerous because the curve in road makes it hard to see traffic far enough distance to make a safe crossing
May 01 21 08:24:36 am	40.5263102	-105.0580072	4420 South Lemay Avenue, Fort Collins, Colorado 80525, United States <a href="http://ourcity.fcgov.com/tcpps/maps/public-survey?reporting=true#marker-43000">http://ourcity.fcgov.com/tcpps/maps/public-survey?reporting=true#marker-43000</a>	Walking	This is the only east exit out of our neighborhood and traffic can be heavy and fast along lemay so crossing can be challenging to a walker. A button on-demand stop light would be very helpful
May 01 21 08:26:00 am	40.52515217	-105.0654531	4522 Boardwalk Drive, Fort Collins, Colorado 80525, United States <a href="http://ourcity.fcgov.com/tcpps/maps/public-survey?reporting=true#marker-43001">http://ourcity.fcgov.com/tcpps/maps/public-survey?reporting=true#marker-43001</a>	Walking	This is only east exit out of our neighborhood. A crosswalk and push button on demand traffic light would be very helpful during times of fast, heavy traffic
May 01 21 08:27:25 am	40.4944595	-105.1154755	West Trilby Road, Fort Collins, Colorado 80526, United States <a href="http://ourcity.fcgov.com/tcpps/maps/public-survey?reporting=true#marker-43002">http://ourcity.fcgov.com/tcpps/maps/public-survey?reporting=true#marker-43002</a>	Driving	No traffic signal at Trilby and Taft Hill to enable safe left turn.
May 01 21 08:27:40 am	40.52348849	-105.0699377	356 East Harmony Road, Fort Collins, Colorado 80525, United States <a href="http://ourcity.fcgov.com/tcpps/maps/public-survey?reporting=true#marker-43003">http://ourcity.fcgov.com/tcpps/maps/public-survey?reporting=true#marker-43003</a>	Walking	Close enough I could bike or walk to King Soopers etc except the sidewalk is incomplete along harmony. I have walked but it is very dangerous.
May 01 21 08:31:50 am	40.50833895	-104.9946211	4225 East County Road 36, Fort Collins, Colorado 80528, United States <a href="http://ourcity.fcgov.com/tcpps/maps/public-survey?reporting=true#marker-43004">http://ourcity.fcgov.com/tcpps/maps/public-survey?reporting=true#marker-43004</a>	Biking	No safe bicycle route along Kechter over I25 from CR7 to CR5
May 01 21 08:34:21 am	40.52331883	-105.0061515	3733 East Harmony Road, Fort Collins, Colorado 80528, United States <a href="http://ourcity.fcgov.com/tcpps/maps/public-survey?reporting=true#marker-43005">http://ourcity.fcgov.com/tcpps/maps/public-survey?reporting=true#marker-43005</a>	Transit	Need BRT on Harmony Rd. from S. Transit Center to a new transit center in Timnath to reduce traffic congestion
May 01 21 08:37:57 am	40.51357496	-105.0199794	5117 Ziegler Road, Fort Collins, Colorado 80528, United States <a href="http://ourcity.fcgov.com/tcpps/maps/public-survey?reporting=true#marker-43006">http://ourcity.fcgov.com/tcpps/maps/public-survey?reporting=true#marker-43006</a>	Walking	Need to complete sidewalk on west side of Ziegler Rd., if Ron Ruff is willing.
May 01 21 08:39:31 am	40.47966117	-104.9941521	4497 Carpenter Road, Fort Collins, Colorado 80528, United States <a href="http://ourcity.fcgov.com/tcpps/maps/public-survey?reporting=true#marker-43007">http://ourcity.fcgov.com/tcpps/maps/public-survey?reporting=true#marker-43007</a>	Driving	Left turn single need for southbound I25 frontage road onto eastbound SH392
May 01 21 08:41:44 am	40.58071167	-105.0072075	Frontage Road, Fort Collins, Colorado 80524, United States <a href="http://ourcity.fcgov.com/tcpps/maps/public-survey?reporting=true#marker-43008">http://ourcity.fcgov.com/tcpps/maps/public-survey?reporting=true#marker-43008</a>	Walking	Pedestrians crossing Mulberry from hotels located on the north side to the gas stations on south side. VERY DANGEROUS
May 01 21 08:43:17 am	40.58747077	-105.0291702	County Road 9e, Fort Collins, Colorado 80524, United States <a href="http://ourcity.fcgov.com/tcpps/maps/public-survey?reporting=true#marker-43009">http://ourcity.fcgov.com/tcpps/maps/public-survey?reporting=true#marker-43009</a>	Walking	Gap in sidewalk that could be completed at relatively low cost
May 01 21 08:44:40 am	40.58169285	-105.0325155	South Timberline Road, Fort Collins, Colorado 80524, United States <a href="http://ourcity.fcgov.com/tcpps/maps/public-survey?reporting=true#marker-43010">http://ourcity.fcgov.com/tcpps/maps/public-survey?reporting=true#marker-43010</a>	Driving	Very dangerous intersection as I am sure you are aware. I would be willing to discuss what I think might be good options for this intersection

May 01 21 08:47:44 am	40.59570312	-105.0381184	2090 East Vine Drive, Fort Collins, Colorado 80524, United States <a href="http://ourcity.fcgov.com/tcpps/maps/public-survey?reporting=true#marker-43011">http://ourcity.fcgov.com/tcpps/maps/public-survey?reporting=true#marker-43011</a>	Biking	Major pinch point at canal bridge. This is a major path to old down from my residence in Waterglen. Side note to this entire stretch of road, adding lighting and/or a barrier at least on one side of the road with possibly a two way path would greatly increase the safety of riding, especially kids, at night.
May 01 21 08:51:23 am	40.57416657	-105.0578957	1001 South Lemay Avenue, Fort Collins, Colorado 80524, United States <a href="http://ourcity.fcgov.com/tcpps/maps/public-survey?reporting=true#marker-43012">http://ourcity.fcgov.com/tcpps/maps/public-survey?reporting=true#marker-43012</a>	Driving	East bound Elizabeth to North bound Lemay could benefit from a right turn arrow at this intersection. to increase flow especially during school hours but also in general
May 01 21 08:54:05 am	40.56345906	-105.0754842	1800 Remington Street, Fort Collins, Colorado 80525, United States <a href="http://ourcity.fcgov.com/tcpps/maps/public-survey?reporting=true#marker-43013">http://ourcity.fcgov.com/tcpps/maps/public-survey?reporting=true#marker-43013</a>	Driving	I've witnessed multiple cars blow through this stop sign coming from the North. This is particularly of concern as this is also a crossing for Spring Creek Trail. Perhaps bumps on the road to help remind?
May 01 21 11:52:48 am	40.53531279	-105.0202739	3808 Ziegler Road, Fort Collins, Colorado 80525, United States <a href="http://ourcity.fcgov.com/tcpps/maps/public-survey?reporting=true#marker-43014">http://ourcity.fcgov.com/tcpps/maps/public-survey?reporting=true#marker-43014</a>	Walking	Would be nice to have a pedestrian crossing here or at Paddington to connect the neighborhoods on either side - right now the options are go all the way up to Horsetooth or down to Council Tree Avenue.
May 01 21 04:50:01 pm	40.5610402	-105.0579221	1101 Stoney Hill Road, Fort Collins, Colorado 80525, United States <a href="http://ourcity.fcgov.com/tcpps/maps/public-survey?reporting=true#marker-43059">http://ourcity.fcgov.com/tcpps/maps/public-survey?reporting=true#marker-43059</a>	Biking	Lemay is congested and can be quite dangerous to cross.
May 01 21 04:50:43 pm	40.55670982	-105.0579388	1100 Parkwood Drive, Fort Collins, Colorado 80525, United States <a href="http://ourcity.fcgov.com/tcpps/maps/public-survey?reporting=true#marker-43060">http://ourcity.fcgov.com/tcpps/maps/public-survey?reporting=true#marker-43060</a>	Biking	Lemay is congested and can be quite dangerous to cross.
May 01 21 04:56:58 pm	40.59857017	-105.0855638	702 Harts Gardens Lane, Fort Collins, Colorado 80521, United States <a href="http://ourcity.fcgov.com/tcpps/maps/public-survey?reporting=true#marker-43061">http://ourcity.fcgov.com/tcpps/maps/public-survey?reporting=true#marker-43061</a>	Biking	Poudre Trail is poorly marked in this area, leading to confusion. Main trail should be clearly marked, separating it from spur trails.
May 01 21 04:59:46 pm	40.5799501	-105.0951917	1004 Mantz Place, Fort Collins, Colorado 80521, United States <a href="http://ourcity.fcgov.com/tcpps/maps/public-survey?reporting=true#marker-43062">http://ourcity.fcgov.com/tcpps/maps/public-survey?reporting=true#marker-43062</a>	Walking	Poorly marked. Main trail should be clearly delineated from spurs.
May 01 21 05:03:13 pm	40.55995521	-105.0768497	2120 South College Avenue, Fort Collins, Colorado 80525, United States <a href="http://ourcity.fcgov.com/tcpps/maps/public-survey?reporting=true#marker-43063">http://ourcity.fcgov.com/tcpps/maps/public-survey?reporting=true#marker-43063</a>	Driving	Cain's Chicken is so popular, College Ave. traffic backs up as people wait to access the drive-through and/or parking lot. This presents a potentially serious hazard.
May 01 21 05:08:11 pm	40.55065714	-105.0580275	2779 South Lemay Avenue, Fort Collins, Colorado 80525, United States <a href="http://ourcity.fcgov.com/tcpps/maps/public-survey?reporting=true#marker-43064">http://ourcity.fcgov.com/tcpps/maps/public-survey?reporting=true#marker-43064</a>	Driving	Lemay Ave. traffic often backs up as people try to drive to/from the popular Starbucks. I've witnesses several close-call "almost accidents" there.
May 01 21 05:13:20 pm	40.59602982	-105.0576388	701 North Lemay Avenue, Fort Collins, Colorado 80524, United States <a href="http://ourcity.fcgov.com/tcpps/maps/public-survey?reporting=true#marker-43065">http://ourcity.fcgov.com/tcpps/maps/public-survey?reporting=true#marker-43065</a>	Driving	Intersection of Lemay and Vine becomes a nightmare at commute times. Over-building in NE Fort Collins has shown extremely poor planning by the city, and a serious lack of control on development.
May 01 21 08:20:36 pm	40.56722451	-105.0637349	813 East Prospect Road, Fort Collins, Colorado 80524, United States <a href="http://ourcity.fcgov.com/tcpps/maps/public-survey?reporting=true#marker-43069">http://ourcity.fcgov.com/tcpps/maps/public-survey?reporting=true#marker-43069</a>	Biking	it is dangerous to ride a bike on this street. There are no usable separated bike lanes, traffic is oft heavy, the sidewalks are not appropriate, either. So I use neighborhoods and Spring Creek Trail.
May 01 21 08:22:25 pm	40.55257062	-105.0494803	1601 East Drake Road, Fort Collins, Colorado 80525, United States <a href="http://ourcity.fcgov.com/tcpps/maps/public-survey?reporting=true#marker-43070">http://ourcity.fcgov.com/tcpps/maps/public-survey?reporting=true#marker-43070</a>	Biking	scary to bike ride on the street here, I use the neighborhood streets and the sidewalk.
May 01 21 08:25:11 pm	40.55266565	-105.0415917	1955 East Drake Road, Fort Collins, Colorado 80525, United States <a href="http://ourcity.fcgov.com/tcpps/maps/public-survey?reporting=true#marker-43071">http://ourcity.fcgov.com/tcpps/maps/public-survey?reporting=true#marker-43071</a>	Driving	This is a dangerous intersection now that apartments due to vehicle/ped/bike interaction. With increased traffic it is difficult to turn left or right on to Drake. Furthermore, there is construction here and it will be around for another year.  AND I am concerned about new and existing driveways on this part of Joseph Allen making the turning more complicated.
May 01 21 08:26:18 pm	40.55269041	-105.0416986	1955 East Drake Road, Fort Collins, Colorado 80525, United States <a href="http://ourcity.fcgov.com/tcpps/maps/public-survey?reporting=true#marker-43072">http://ourcity.fcgov.com/tcpps/maps/public-survey?reporting=true#marker-43072</a>	Biking	It is hard to feel safe turning north onto Joseph Allen due to the construction and the many fast driving vehicles on the road here. Accidents waiting to happen in my opinion

May 01 21 08:30:29 pm	40.55751659	-105.0416648	2215 Joseph Allen Drive, Fort Collins, Colorado 80525, United States <a href="http://ourcity.fcgov.com/tcpps/maps/public-survey?reporting=true#marker-43073">http://ourcity.fcgov.com/tcpps/maps/public-survey?reporting=true#marker-43073</a>	Driving	hard to back out of my driveway here due to fast moving vehicles and a decent amount of bike riders. Could a 4 way stop be added? Could speed enforcement be added between Bear Mountain and Drake? This seems to be a well used short cut...
May 01 21 08:33:16 pm	40.53532753	-105.0203102	3036 Eastgate Lane, Fort Collins, Colorado 80525, United States <a href="http://ourcity.fcgov.com/tcpps/maps/public-survey?reporting=true#marker-43074">http://ourcity.fcgov.com/tcpps/maps/public-survey?reporting=true#marker-43074</a>	Driving	This is a very difficult area to turn into when heading north on Zeigler. Furthermore, the snow is not plowed there and it becomes icy and dangerous for weeks at a time.
May 01 21 08:36:28 pm	40.54506684	-105.0201493	Ziegler Road, Fort Collins, Colorado 80525, United States <a href="http://ourcity.fcgov.com/tcpps/maps/public-survey?reporting=true#marker-43075">http://ourcity.fcgov.com/tcpps/maps/public-survey?reporting=true#marker-43075</a>	Biking	it is dangerous trying to get across Zeigler to enter this neighborhood after riding bike trails around the lakes. I generally avoid it now but other times I run with my bike to cross the street. I hope there is good mitigation before the new subdivisions are built to the east.
May 01 21 08:38:52 pm	40.55539485	-105.0960963	2339 South Shields Street, Fort Collins, Colorado 80526, United States <a href="http://ourcity.fcgov.com/tcpps/maps/public-survey?reporting=true#marker-43076">http://ourcity.fcgov.com/tcpps/maps/public-survey?reporting=true#marker-43076</a>	Driving	The green light signal is to short and also the red light signal is way toooo long. Commentary: I could take a nap...
May 02 21 07:33:53 am	40.56666564	-105.0707531	409 East Prospect Road, Fort Collins, Colorado 80525, United States <a href="http://ourcity.fcgov.com/tcpps/maps/public-survey?reporting=true#marker-43077">http://ourcity.fcgov.com/tcpps/maps/public-survey?reporting=true#marker-43077</a>	Biking	No bike lanes
May 02 21 07:36:27 am	40.5547246	-105.0960839	2507 South Shields Street, Fort Collins, Colorado 80526, United States <a href="http://ourcity.fcgov.com/tcpps/maps/public-survey?reporting=true#marker-43078">http://ourcity.fcgov.com/tcpps/maps/public-survey?reporting=true#marker-43078</a>	Biking	North bound bike lane is very narrow. Morning car commuters turning right onto Centre regularly cut off bikes.
May 02 21 07:38:33 am	40.53819924	-105.0757742	200 East Horsetooth Road, Fort Collins, Colorado 80525, United States <a href="http://ourcity.fcgov.com/tcpps/maps/public-survey?reporting=true#marker-43079">http://ourcity.fcgov.com/tcpps/maps/public-survey?reporting=true#marker-43079</a>	Biking	No bike lane for traveling east.
May 02 21 07:41:50 am	40.54310754	-105.0959229	3226 South Shields Street, Fort Collins, Colorado 80526, United States <a href="http://ourcity.fcgov.com/tcpps/maps/public-survey?reporting=true#marker-43080">http://ourcity.fcgov.com/tcpps/maps/public-survey?reporting=true#marker-43080</a>	Biking	Following heavy snows, snow plows throw all the Shields snow onto bike lanes and sidewalks, leaving both unusable for days at a time while the street is polished to a bone dry state. Shows the City places a hugely lopsided priority in catering to motorists.
May 02 21 10:08:09 am	40.58123654	-105.0768042	502 South College Avenue, Fort Collins, Colorado 80524, United States <a href="http://ourcity.fcgov.com/tcpps/maps/public-survey?reporting=true#marker-43081">http://ourcity.fcgov.com/tcpps/maps/public-survey?reporting=true#marker-43081</a>	Driving	This intersection, Mulberry from Mason, across College, to Remington frequently experiences "gridlock" in the true sense. Cars on Mulberry block Mason frequently and Remington occasionally causing north and southbound traffic to be unable to move even when their light is green. I thought this might be due to train backups, but it happens even when there isn't a train.
May 02 21 10:10:27 am	40.55991697	-105.076654	Frontage Road, Fort Collins, Colorado 80525, United States <a href="http://ourcity.fcgov.com/tcpps/maps/public-survey?reporting=true#marker-43082">http://ourcity.fcgov.com/tcpps/maps/public-survey?reporting=true#marker-43082</a>	Driving	I cannot believe that the city cannot do something, issue tickets for blocking traffic?, to deal with the drive through backup at Raising Canes, Starbucks and the Human Bean. A sign saying "congested area" is not adequate.
May 02 21 03:12:33 pm	40.52354551	-105.0789027	224 West Harmony Road, Fort Collins, Colorado 80525, United States <a href="http://ourcity.fcgov.com/tcpps/maps/public-survey?reporting=true#marker-43084">http://ourcity.fcgov.com/tcpps/maps/public-survey?reporting=true#marker-43084</a>	Driving	Making left turns off of Harmony onto Mason (both directions) is dangerous. Difficult to see oncoming traffic to yield to, since the turn lanes on Harmony obstruct the view from each other. If they were offset more, with a skinnier island next to the turn lane, this would allow a much better line of sight behind the vehicle opposite you as you try to turn left safely.
May 02 21 03:14:05 pm	40.524842	-105.0709612	4515 John F Kennedy Parkway, Fort Collins, Colorado 80525, United States <a href="http://ourcity.fcgov.com/tcpps/maps/public-survey?reporting=true#marker-43085">http://ourcity.fcgov.com/tcpps/maps/public-survey?reporting=true#marker-43085</a>	Driving	This uncontrolled intersection can get very busy. I think a roundabout would solve it quite easily, and allow for the most flow of traffic as possible. Adding a stoplight on JFK would add to the congestion, while a roundabout would likely be easiest. Also dangerous here for pedestrians trying to cross since it's so busy.
May 02 21 03:16:09 pm	40.52372744	-105.0488126	1550 East Harmony Road, Fort Collins, Colorado 80525, United States <a href="http://ourcity.fcgov.com/tcpps/maps/public-survey?reporting=true#marker-43086">http://ourcity.fcgov.com/tcpps/maps/public-survey?reporting=true#marker-43086</a>	Driving	Burned out street light for more than a year makes it difficult to see where to turn right on McMurry into the shopping center when traveling west on Harmony.
May 02 21 03:19:35 pm	40.52335995	-105.0269526	2690 East Harmony Road, Fort Collins, Colorado 80528, United States <a href="http://ourcity.fcgov.com/tcpps/maps/public-survey?reporting=true#marker-43087">http://ourcity.fcgov.com/tcpps/maps/public-survey?reporting=true#marker-43087</a>	Driving	Turning west on Harmony from South on Corbett drive can be very confusing to motorists sometimes. The paint lines for the bike lane make it appear there is a merge lane on Harmony for cars turning right, but there is not. I have seen many people coming out of Corbett cut someone off in the far right lane of Harmony, thinking they had their own lane. The nearby bust stop may be contributing to this confusion. This could possibly be easily solved with some updates/refreshing to the painted road lines or signage as you approach the turn.
May 02 21 03:22:08 pm	40.52341826	-104.9915807	4828 East Harmony Road, Timnath, Colorado 80528, United States <a href="http://ourcity.fcgov.com/tcpps/maps/public-survey?reporting=true#marker-43088">http://ourcity.fcgov.com/tcpps/maps/public-survey?reporting=true#marker-43088</a>	Driving	Road line paint needs to be refreshed on Harmony west-bound at this intersection. If you come off north I-25 and turn left on Harmony, without oncoming traffic and in poor weather, it can be very difficult to clearly see where your lane is (it's a double turn lane). I see they are re-doing the intersection soon, but some paint or cones in the meantime would be helpful.

May 02 21 03:23:19 pm	40.52331559	-104.9934465	4414 East Harmony Road, Fort Collins, Colorado 80528, United States <a href="http://ourcity.fcgov.com/tcpps/maps/public-survey?reporting=true#marker-43089">http://ourcity.fcgov.com/tcpps/maps/public-survey?reporting=true#marker-43089</a>	Driving	Traffic from westbound Harmony onto I-25 is almost always severely backed up and cuts off other traffic flow. Not sure this can be easily/quickly fixed, so hopefully the construction they are doing on this whole interchange will improve that issue.
May 02 21 03:27:04 pm	40.47945029	-104.9926407	4497 Carpenter Road, Fort Collins, Colorado 80528, United States <a href="http://ourcity.fcgov.com/tcpps/maps/public-survey?reporting=true#marker-43090">http://ourcity.fcgov.com/tcpps/maps/public-survey?reporting=true#marker-43090</a>	Driving	Southbound I-25 turning left onto 392 is frequently backed up. The lights just need to be timed appropriately with all others in the close area to avoid back-ups. I've sometimes had to sit through 3 green lights at the front because the traffic from I-25 blocked my way forward because they were stopped at the next red light. I know construction is happening right now, but if you can fix the timing of the lights in the short term, that would really help a lot.
May 02 21 03:29:46 pm	40.52360878	-105.0535591	1402 East Harmony Road, Fort Collins, Colorado 80525, United States <a href="http://ourcity.fcgov.com/tcpps/maps/public-survey?reporting=true#marker-43091">http://ourcity.fcgov.com/tcpps/maps/public-survey?reporting=true#marker-43091</a>	Driving	Turning from Eastbound Harmony onto northbound Wheaton - visibility issues arise if there's a car from westbound Harmony turning on southbound Wheaton. The two cars at the same time block the view of oncoming traffic in order to make a safe turn. If the island in between was configured such that the two turn lanes offset each other more, it would make the view much easier to see for both directions in order to make a safe left-hand turn.
May 02 21 03:33:03 pm	40.52346239	-105.0772387	West Harmony Road, Fort Collins, Colorado 80525, United States <a href="http://ourcity.fcgov.com/tcpps/maps/public-survey?reporting=true#marker-43092">http://ourcity.fcgov.com/tcpps/maps/public-survey?reporting=true#marker-43092</a>	Driving	The light for east bound Harmony crossing College seems quite short. If traffic is backed up on Harmony (which sometimes I've seen back to Larkbunting), the only cars which make it through one green light on Harmony are cars that are already east of Mason Street. That's only one block of stacked up cars to get through one green light. If you adjust the timing to allow twice as long for that direction, it would clear a lot of rush hour congestion that stacks up frequently.
May 02 21 04:23:57 pm	40.53780108	-105.0198212	3131 East Horsetooth Road, Fort Collins, Colorado 80525, United States <a href="http://ourcity.fcgov.com/tcpps/maps/public-survey?reporting=true#marker-43093">http://ourcity.fcgov.com/tcpps/maps/public-survey?reporting=true#marker-43093</a>	Biking	Granted, this is a fairly low-volume traffic road, but signing for bikes/peds would be a benefit.
May 02 21 04:25:59 pm	40.56573753	-105.0397854	2600 South Timberline Road, Fort Collins, Colorado 80525, United States <a href="http://ourcity.fcgov.com/tcpps/maps/public-survey?reporting=true#marker-43094">http://ourcity.fcgov.com/tcpps/maps/public-survey?reporting=true#marker-43094</a>	Driving	Grade-separated RR/auto crossings should be considered for at least some of the RR/roadway crossings in town.
May 02 21 04:29:04 pm	40.5377041	-105.0578356	1028 Driftwood Drive, Fort Collins, Colorado 80525, United States <a href="http://ourcity.fcgov.com/tcpps/maps/public-survey?reporting=true#marker-43095">http://ourcity.fcgov.com/tcpps/maps/public-survey?reporting=true#marker-43095</a>	Driving	East-bound Horsetooth takes a slight jog to the right on the eastside of the intersection with the result that drivers sometime "drift" between lanes.
May 02 21 04:30:56 pm	40.53789208	-105.0704784	514 East Horsetooth Road, Fort Collins, Colorado 80525, United States <a href="http://ourcity.fcgov.com/tcpps/maps/public-survey?reporting=true#marker-43096">http://ourcity.fcgov.com/tcpps/maps/public-survey?reporting=true#marker-43096</a>	Transit	Frequencies on the non-Max lines tend to be, well, infrequent.
May 03 21 08:49:08 am	40.61551207	-105.0417423	1905 Country Club Road, Fort Collins, Colorado 80524, United States <a href="http://ourcity.fcgov.com/tcpps/maps/public-survey?reporting=true#marker-43131">http://ourcity.fcgov.com/tcpps/maps/public-survey?reporting=true#marker-43131</a>	Biking	No safe way to ride a bike on Country Club Road
May 03 21 08:49:37 am	40.61626948	-105.0411093	1927 Country Club Road, Fort Collins, Colorado 80524, United States <a href="http://ourcity.fcgov.com/tcpps/maps/public-survey?reporting=true#marker-43132">http://ourcity.fcgov.com/tcpps/maps/public-survey?reporting=true#marker-43132</a>	Walking	No safe way to walk along Country Club Road
May 03 21 10:18:39 am	40.57506385	-105.100708	820 City Park Avenue, Fort Collins, Colorado 80521, United States <a href="http://ourcity.fcgov.com/tcpps/maps/public-survey?reporting=true#marker-43144">http://ourcity.fcgov.com/tcpps/maps/public-survey?reporting=true#marker-43144</a>	Biking	bike lane too close to parking cars, is always risk when parked cars open their doors
May 03 21 10:19:35 am	40.57453008	-105.1036584	1501 West Elizabeth Street, Fort Collins, Colorado 80521, United States <a href="http://ourcity.fcgov.com/tcpps/maps/public-survey?reporting=true#marker-43146">http://ourcity.fcgov.com/tcpps/maps/public-survey?reporting=true#marker-43146</a>	Walking	No crosswalk painted, car drivers do not know where to stop for pedestrians
May 03 21 10:20:06 am	40.57451786	-105.1142317	2012 West Elizabeth Street, Fort Collins, Colorado 80521, United States <a href="http://ourcity.fcgov.com/tcpps/maps/public-survey?reporting=true#marker-43147">http://ourcity.fcgov.com/tcpps/maps/public-survey?reporting=true#marker-43147</a>	Walking	Sidewalk is too narrow
May 03 21 10:23:56 am	40.57453416	-105.1151007	1001 South Taft Hill Road, Fort Collins, Colorado 80521, United States <a href="http://ourcity.fcgov.com/tcpps/maps/public-survey?reporting=true#marker-43148">http://ourcity.fcgov.com/tcpps/maps/public-survey?reporting=true#marker-43148</a>	Walking	Please remove the walk button at the traffic light. Is inconvenient, for the pandemic. It is hard to reach, sometimes. Is not equitable, because treat us (pedestrians) as the second type of travelers. Why I should ask permission to cross, and car drivers no? I feel I'm mistreated, and I do not have the same traveler rights in public infrastructure. Please remove those from the whole city.
May 03 21 10:24:11 am	40.57451786	-105.100708	1108 City Park Avenue, Fort Collins, Colorado 80521, United States <a href="http://ourcity.fcgov.com/tcpps/maps/public-survey?reporting=true#marker-43149">http://ourcity.fcgov.com/tcpps/maps/public-survey?reporting=true#marker-43149</a>	Walking	Please remove the walk button at the traffic light. Is inconvenient, for the pandemic. It is hard to reach, sometimes. Is not equitable, because treat us (pedestrians) as the second type of travelers. Why I should ask permission to cross, and car drivers no? I feel I'm mistreated, and I do not have the same traveler rights in public infrastructure. Please remove those from the whole city.



May 03 21 10:24:57 am	40.57460343	-105.1054394	1601 West Elizabeth Street, Fort Collins, Colorado 80521, United States <a href="http://ourcity.fcgov.com/tcpps/maps/public-survey?reporting=true#marker-43150">http://ourcity.fcgov.com/tcpps/maps/public-survey?reporting=true#marker-43150</a>	Biking	Need a physical separation in the bike lane
May 03 21 10:25:47 am	40.57422856	-105.1089907	1709 West Elizabeth Street, Fort Collins, Colorado 80521, United States <a href="http://ourcity.fcgov.com/tcpps/maps/public-survey?reporting=true#marker-43151">http://ourcity.fcgov.com/tcpps/maps/public-survey?reporting=true#marker-43151</a>	Transit	Need a better bus stop
May 03 21 10:26:40 am	40.57166965	-105.1150149	1044 South Taft Hill Road, Fort Collins, Colorado 80521, United States <a href="http://ourcity.fcgov.com/tcpps/maps/public-survey?reporting=true#marker-43152">http://ourcity.fcgov.com/tcpps/maps/public-survey?reporting=true#marker-43152</a>	Driving	Cars go to fast
May 03 21 10:26:51 am	40.57143739	-105.1150149	1044 South Taft Hill Road, Fort Collins, Colorado 80521, United States <a href="http://ourcity.fcgov.com/tcpps/maps/public-survey?reporting=true#marker-43153">http://ourcity.fcgov.com/tcpps/maps/public-survey?reporting=true#marker-43153</a>	Walking	Please remove the walk button at the traffic light. Is inconvenient, for the pandemic. It is hard to reach, sometimes. Is not equitable, because treat us (pedestrians) as the second type of travelers. Why I should ask permission to cross, and car drivers no? I feel I'm mistreated, and I do not have the same traveler rights in public infrastructure. Please remove those from the whole city.
May 03 21 10:27:38 am	40.57046758	-105.0960034	1306 South Shields Street, Fort Collins, Colorado 80521, United States <a href="http://ourcity.fcgov.com/tcpps/maps/public-survey?reporting=true#marker-43154">http://ourcity.fcgov.com/tcpps/maps/public-survey?reporting=true#marker-43154</a>	Walking	Please remove the walk button at the traffic light. Is inconvenient, for the pandemic. It is hard to reach, sometimes. Is not equitable, because treat us (pedestrians) as the second type of travelers. Why I should ask permission to cross, and car drivers no? I feel I'm mistreated, and I do not have the same traveler rights in public infrastructure. Please remove those from the whole city.
May 03 21 10:27:52 am	40.57038609	-105.0959605	1306 South Shields Street, Fort Collins, Colorado 80521, United States <a href="http://ourcity.fcgov.com/tcpps/maps/public-survey?reporting=true#marker-43155">http://ourcity.fcgov.com/tcpps/maps/public-survey?reporting=true#marker-43155</a>	Driving	Cars go to fast
May 03 21 10:28:16 am	40.57088729	-105.0959069	1306 South Shields Street, Fort Collins, Colorado 80521, United States <a href="http://ourcity.fcgov.com/tcpps/maps/public-survey?reporting=true#marker-43156">http://ourcity.fcgov.com/tcpps/maps/public-survey?reporting=true#marker-43156</a>	Walking	No pedestrian crosswalk painted
May 03 21 10:29:45 am	40.56901285	-105.1337099	3032 West Lake Street, Fort Collins, Colorado 80521, United States <a href="http://ourcity.fcgov.com/tcpps/maps/public-survey?reporting=true#marker-43157">http://ourcity.fcgov.com/tcpps/maps/public-survey?reporting=true#marker-43157</a>	Biking	Please add a physical separation for the bike lanes
May 03 21 10:30:02 am	40.56862165	-105.1338762	1504 South Overland Trail, Fort Collins, Colorado 80526, United States <a href="http://ourcity.fcgov.com/tcpps/maps/public-survey?reporting=true#marker-43158">http://ourcity.fcgov.com/tcpps/maps/public-survey?reporting=true#marker-43158</a>	Driving	Cars go too fast
May 03 21 10:31:28 am	40.57774894	-105.0946999	1005 West Laurel Street, Fort Collins, Colorado 80521, United States <a href="http://ourcity.fcgov.com/tcpps/maps/public-survey?reporting=true#marker-43159">http://ourcity.fcgov.com/tcpps/maps/public-survey?reporting=true#marker-43159</a>	Biking	Please add a physical separation fro the bike lane
May 03 21 10:32:03 am	40.58149321	-105.0859237	521 West Mulberry Street, Fort Collins, Colorado 80521, United States <a href="http://ourcity.fcgov.com/tcpps/maps/public-survey?reporting=true#marker-43160">http://ourcity.fcgov.com/tcpps/maps/public-survey?reporting=true#marker-43160</a>	Driving	Cars go too fast
May 03 21 10:32:29 am	40.5815421	-105.0860524	521 West Mulberry Street, Fort Collins, Colorado 80521, United States <a href="http://ourcity.fcgov.com/tcpps/maps/public-survey?reporting=true#marker-43161">http://ourcity.fcgov.com/tcpps/maps/public-survey?reporting=true#marker-43161</a>	Walking	There is not a crosswalk available
May 03 21 10:33:10 am	40.58156655	-105.0861275	503 South Whitcomb Street, Fort Collins, Colorado 80521, United States <a href="http://ourcity.fcgov.com/tcpps/maps/public-survey?reporting=true#marker-43162">http://ourcity.fcgov.com/tcpps/maps/public-survey?reporting=true#marker-43162</a>	Biking	The bike lane is not clear here Cars go too fast I har to cross this intersection
May 03 21 10:34:10 am	40.57801785	-105.0823295	330 West Laurel Street, Fort Collins, Colorado 80521, United States <a href="http://ourcity.fcgov.com/tcpps/maps/public-survey?reporting=true#marker-43163">http://ourcity.fcgov.com/tcpps/maps/public-survey?reporting=true#marker-43163</a>	Biking	Please add a physical separation in the bike lane in all Laurel
May 03 21 10:35:32 am	40.58676091	-105.0768256	FirstBank, 100 S College Ave, Fort Collins, Colorado 80524, United States <a href="http://ourcity.fcgov.com/tcpps/maps/public-survey?reporting=true#marker-43164">http://ourcity.fcgov.com/tcpps/maps/public-survey?reporting=true#marker-43164</a>	Driving	Cars are too loud Some times truck release extra smoke to bring social attention



May 03 21 10:35:58 am	40.57416337	-105.0999784	1335 W Elizabeth St 160, Fort Collins, Colorado 80521, United States <a href="http://ourcity.fcgov.com/tcpps/maps/public-survey?reporting=true#marker-43165">http://ourcity.fcgov.com/tcpps/maps/public-survey?reporting=true#marker-43165</a>	Driving	Traffic is too loud
May 03 21 10:36:56 am	40.58606021	-105.1146984	101 South Taft Hill Road, Fort Collins, Colorado 80521, United States <a href="http://ourcity.fcgov.com/tcpps/maps/public-survey?reporting=true#marker-43166">http://ourcity.fcgov.com/tcpps/maps/public-survey?reporting=true#marker-43166</a>	Biking	Please add physical separation in the bike lane
May 03 21 10:37:22 am	40.58853709	-105.0862455	601 Laporte Avenue, Fort Collins, Colorado 80521, United States <a href="http://ourcity.fcgov.com/tcpps/maps/public-survey?reporting=true#marker-43167">http://ourcity.fcgov.com/tcpps/maps/public-survey?reporting=true#marker-43167</a>	Walking	Side walk is to narrow
May 03 21 10:37:39 am	40.58895669	-105.0875276	628 Laporte Avenue, Fort Collins, Colorado 80521, United States <a href="http://ourcity.fcgov.com/tcpps/maps/public-survey?reporting=true#marker-43168">http://ourcity.fcgov.com/tcpps/maps/public-survey?reporting=true#marker-43168</a>	Biking	Not clear bikelane
May 03 21 10:38:12 am	40.58641871	-105.095644	110 South Shields Street, Fort Collins, Colorado 80521, United States <a href="http://ourcity.fcgov.com/tcpps/maps/public-survey?reporting=true#marker-43169">http://ourcity.fcgov.com/tcpps/maps/public-survey?reporting=true#marker-43169</a>	Biking	Please add physical separation in the bike lane
May 03 21 10:38:49 am	40.59832966	-105.1145697	822 North Taft Hill Road, Fort Collins, Colorado 80521, United States <a href="http://ourcity.fcgov.com/tcpps/maps/public-survey?reporting=true#marker-43170">http://ourcity.fcgov.com/tcpps/maps/public-survey?reporting=true#marker-43170</a>	Biking	Please add physical separation in the bike lane
May 03 21 10:39:21 am	40.59590202	-105.1334524	528 North Overland Trail, Fort Collins, Colorado 80521, United States <a href="http://ourcity.fcgov.com/tcpps/maps/public-survey?reporting=true#marker-43171">http://ourcity.fcgov.com/tcpps/maps/public-survey?reporting=true#marker-43171</a>	Biking	Please add physical separation in the bike lane
May 03 21 10:40:51 am	40.5808943	-105.0566983	South Lemay Avenue, Fort Collins, Colorado 80524, United States <a href="http://ourcity.fcgov.com/tcpps/maps/public-survey?reporting=true#marker-43172">http://ourcity.fcgov.com/tcpps/maps/public-survey?reporting=true#marker-43172</a>	Biking	Please add physical separation in the bike lane
May 03 21 10:40:59 am	40.58179877	-105.0567198	South Lemay Avenue, Fort Collins, Colorado 80524, United States <a href="http://ourcity.fcgov.com/tcpps/maps/public-survey?reporting=true#marker-43173">http://ourcity.fcgov.com/tcpps/maps/public-survey?reporting=true#marker-43173</a>	Biking	Please add physical separation in the bike lane
May 03 21 10:41:30 am	40.56924104	-105.0577068	1316 South Lemay Avenue, Fort Collins, Colorado 80524, United States <a href="http://ourcity.fcgov.com/tcpps/maps/public-survey?reporting=true#marker-43174">http://ourcity.fcgov.com/tcpps/maps/public-survey?reporting=true#marker-43174</a>	Biking	Please add physical separation in the bike lane
May 03 21 10:41:47 am	40.5740778	-105.0755811	1008 Remington Street, Fort Collins, Colorado 80524, United States <a href="http://ourcity.fcgov.com/tcpps/maps/public-survey?reporting=true#marker-43175">http://ourcity.fcgov.com/tcpps/maps/public-survey?reporting=true#marker-43175</a>	Biking	Please add physical separation in the bike lane
May 03 21 10:42:09 am	40.58883855	-105.0784189	121 Laporte Avenue, Fort Collins, Colorado 80524, United States <a href="http://ourcity.fcgov.com/tcpps/maps/public-survey?reporting=true#marker-43176">http://ourcity.fcgov.com/tcpps/maps/public-survey?reporting=true#marker-43176</a>	Biking	Please add physical separation in the bike lane
May 03 21 10:42:31 am	40.58855339	-105.0788051	144 North Mason Street, Fort Collins, Colorado 80524, United States <a href="http://ourcity.fcgov.com/tcpps/maps/public-survey?reporting=true#marker-43177">http://ourcity.fcgov.com/tcpps/maps/public-survey?reporting=true#marker-43177</a>	Biking	Please add physical separation in the bike lane
May 03 21 10:42:59 am	40.58322879	-105.0788373	401 South Mason Street, Fort Collins, Colorado 80524, United States <a href="http://ourcity.fcgov.com/tcpps/maps/public-survey?reporting=true#marker-43178">http://ourcity.fcgov.com/tcpps/maps/public-survey?reporting=true#marker-43178</a>	Biking	Please add physical separation in the bike lane
May 03 21 10:43:39 am	40.57261907	-105.095939	800 Hughes Way, Fort Collins, Colorado 80521, United States <a href="http://ourcity.fcgov.com/tcpps/maps/public-survey?reporting=true#marker-43180">http://ourcity.fcgov.com/tcpps/maps/public-survey?reporting=true#marker-43180</a>	Driving	Cars go too fast, and are very loud

May 03 21 10:44:20 am	40.58149729	-105.1106215	1901 West Mulberry Street, Fort Collins, Colorado 80521, United States <a href="http://ourcity.fcgov.com/tcpps/maps/public-survey?reporting=true#marker-43181">http://ourcity.fcgov.com/tcpps/maps/public-survey?reporting=true#marker-43181</a>	Driving	Car go too fast
May 03 21 10:45:02 am	40.58183544	-105.1064748	1703 West Mulberry Street, Fort Collins, Colorado 80521, United States <a href="http://ourcity.fcgov.com/tcpps/maps/public-survey?reporting=true#marker-43182">http://ourcity.fcgov.com/tcpps/maps/public-survey?reporting=true#marker-43182</a>	Driving	Drivers do not respect pedestrian crossing
May 03 21 10:45:24 am	40.5817947	-105.1063031	1701 West Mulberry Street, Fort Collins, Colorado 80521, United States <a href="http://ourcity.fcgov.com/tcpps/maps/public-survey?reporting=true#marker-43183">http://ourcity.fcgov.com/tcpps/maps/public-survey?reporting=true#marker-43183</a>	Walking	Pedestrian crossing is not well desinged
May 03 21 10:45:59 am	40.58182729	-105.101915	499 Sheldon Drive, Fort Collins, Colorado 80521, United States <a href="http://ourcity.fcgov.com/tcpps/maps/public-survey?reporting=true#marker-43184">http://ourcity.fcgov.com/tcpps/maps/public-survey?reporting=true#marker-43184</a>	Walking	Not pedestrian crossing available here and is needed. Many J walking
May 03 21 10:46:23 am	40.58192915	-105.1018882	499 Sheldon Drive, Fort Collins, Colorado 80521, United States <a href="http://ourcity.fcgov.com/tcpps/maps/public-survey?reporting=true#marker-43185">http://ourcity.fcgov.com/tcpps/maps/public-survey?reporting=true#marker-43185</a>	Walking	No cross walking available in this part
May 03 21 10:46:40 am	40.58178655	-105.102033	499 Sheldon Drive, Fort Collins, Colorado 80521, United States <a href="http://ourcity.fcgov.com/tcpps/maps/public-survey?reporting=true#marker-43186">http://ourcity.fcgov.com/tcpps/maps/public-survey?reporting=true#marker-43186</a>	Driving	Cars go too fast
May 03 21 10:47:54 am	40.58189655	-105.1113993	500 Crestmore Place, Fort Collins, Colorado 80521, United States <a href="http://ourcity.fcgov.com/tcpps/maps/public-survey?reporting=true#marker-43187">http://ourcity.fcgov.com/tcpps/maps/public-survey?reporting=true#marker-43187</a>	Walking	No cross walking available, Where you spect pedestrian can cross here yo need to go or Taft or Sheldon lake? that is to dangerous
May 03 21 10:48:07 am	40.58189655	-105.1116568	2001 West Mulberry Street, Fort Collins, Colorado 80521, United States <a href="http://ourcity.fcgov.com/tcpps/maps/public-survey?reporting=true#marker-43188">http://ourcity.fcgov.com/tcpps/maps/public-survey?reporting=true#marker-43188</a>	Driving	Cars go too fast
May 03 21 10:48:45 am	40.58184766	-105.1072955	512 Cook Drive, Fort Collins, Colorado 80521, United States <a href="http://ourcity.fcgov.com/tcpps/maps/public-survey?reporting=true#marker-43189">http://ourcity.fcgov.com/tcpps/maps/public-survey?reporting=true#marker-43189</a>	Walking	Cross walk missing
May 03 21 10:50:04 am	40.58702571	-105.0991577	110 Jackson Avenue, Fort Collins, Colorado 80521, United States <a href="http://ourcity.fcgov.com/tcpps/maps/public-survey?reporting=true#marker-43190">http://ourcity.fcgov.com/tcpps/maps/public-survey?reporting=true#marker-43190</a>	Walking	Car stop is needed, is not possible to cross walking this intersection
May 03 21 10:50:31 am	40.58712349	-105.0992006	115 Jackson Avenue, Fort Collins, Colorado 80521, United States <a href="http://ourcity.fcgov.com/tcpps/maps/public-survey?reporting=true#marker-43191">http://ourcity.fcgov.com/tcpps/maps/public-survey?reporting=true#marker-43191</a>	Biking	Bike crossing here is too dangerous, please add a stop sing
May 03 21 10:52:28 am	40.56027561	-105.0959015	1091 Sundering Drive, Fort Collins, Colorado 80526, United States <a href="http://ourcity.fcgov.com/tcpps/maps/public-survey?reporting=true#marker-43192">http://ourcity.fcgov.com/tcpps/maps/public-survey?reporting=true#marker-43192</a>	Biking	Please add physical barrier between cars and bikes
May 03 21 10:53:11 am	40.56689385	-105.1022959	1605 Heatheridge Road, Fort Collins, Colorado 80526, United States <a href="http://ourcity.fcgov.com/tcpps/maps/public-survey?reporting=true#marker-43193">http://ourcity.fcgov.com/tcpps/maps/public-survey?reporting=true#marker-43193</a>	Biking	Please add physical barrier between cars and bikes
May 03 21 10:53:29 am	40.5672769	-105.1023334	1500 West Prospect Road, Fort Collins, Colorado 80526, United States <a href="http://ourcity.fcgov.com/tcpps/maps/public-survey?reporting=true#marker-43194">http://ourcity.fcgov.com/tcpps/maps/public-survey?reporting=true#marker-43194</a>	Biking	Please add a physical barrier between cars and bikes
May 03 21 10:53:42 am	40.56725653	-105.0960088	1512 South Shields Street, Fort Collins, Colorado 80521, United States <a href="http://ourcity.fcgov.com/tcpps/maps/public-survey?reporting=true#marker-43195">http://ourcity.fcgov.com/tcpps/maps/public-survey?reporting=true#marker-43195</a>	Biking	Please add a physical barrier between cars and bikes

May 03 21 10:54:12 am	40.5671628	-105.0960463	1512 South Shields Street, Fort Collins, Colorado 80526, United States <a href="http://ourcity.fcgov.com/tcpps/maps/public-survey?reporting=true#marker-43196">http://ourcity.fcgov.com/tcpps/maps/public-survey?reporting=true#marker-43196</a>	Walking	Please remove the walking button here!
May 03 21 10:54:32 am	40.56718317	-105.0961053	1512 South Shields Street, Fort Collins, Colorado 80526, United States <a href="http://ourcity.fcgov.com/tcpps/maps/public-survey?reporting=true#marker-43197">http://ourcity.fcgov.com/tcpps/maps/public-survey?reporting=true#marker-43197</a>	Driving	Drivers go too fast and are too loud
May 03 21 10:54:51 am	40.5671791	-105.0964648	1110 West Prospect Road, Fort Collins, Colorado 80526, United States <a href="http://ourcity.fcgov.com/tcpps/maps/public-survey?reporting=true#marker-43198">http://ourcity.fcgov.com/tcpps/maps/public-survey?reporting=true#marker-43198</a>	Biking	Please add a physical barrier between cars and bikes
May 03 21 10:55:17 am	40.59160455	-105.0956172	333 North Shields Street, Fort Collins, Colorado 80521, United States <a href="http://ourcity.fcgov.com/tcpps/maps/public-survey?reporting=true#marker-43199">http://ourcity.fcgov.com/tcpps/maps/public-survey?reporting=true#marker-43199</a>	Biking	Please add a physical barrier between cars and bikes
May 03 21 10:55:43 am	40.5912583	-105.0789016	311 Mason Street, Fort Collins, Colorado 80524, United States <a href="http://ourcity.fcgov.com/tcpps/maps/public-survey?reporting=true#marker-43200">http://ourcity.fcgov.com/tcpps/maps/public-survey?reporting=true#marker-43200</a>	Biking	Please add a physical barrier between cars and bikes
May 03 21 10:55:56 am	40.59337245	-105.0768095	425 North College Avenue, Fort Collins, Colorado 80524, United States <a href="http://ourcity.fcgov.com/tcpps/maps/public-survey?reporting=true#marker-43201">http://ourcity.fcgov.com/tcpps/maps/public-survey?reporting=true#marker-43201</a>	Biking	Please add a physical barrier between cars and bikes
May 03 21 10:56:16 am	40.59928685	-105.0766057	920 North College Avenue, Fort Collins, Colorado 80524, United States <a href="http://ourcity.fcgov.com/tcpps/maps/public-survey?reporting=true#marker-43202">http://ourcity.fcgov.com/tcpps/maps/public-survey?reporting=true#marker-43202</a>	Biking	Please add a physical barrier between cars and bikes
May 03 21 10:56:33 am	40.61051134	-105.0763643	1660 North College Avenue, Fort Collins, Colorado 80524, United States <a href="http://ourcity.fcgov.com/tcpps/maps/public-survey?reporting=true#marker-43203">http://ourcity.fcgov.com/tcpps/maps/public-survey?reporting=true#marker-43203</a>	Biking	Please add a physical barrier between cars and bikes
May 03 21 10:56:45 am	40.61269005	-105.0765252	1910 North College Avenue, Fort Collins, Colorado 80524, United States <a href="http://ourcity.fcgov.com/tcpps/maps/public-survey?reporting=true#marker-43204">http://ourcity.fcgov.com/tcpps/maps/public-survey?reporting=true#marker-43204</a>	Biking	Please add a physical barrier between cars and bikes
May 03 21 10:56:59 am	40.60695604	-105.0766164	1415 North College Avenue, Fort Collins, Colorado 80524, United States <a href="http://ourcity.fcgov.com/tcpps/maps/public-survey?reporting=true#marker-43205">http://ourcity.fcgov.com/tcpps/maps/public-survey?reporting=true#marker-43205</a>	Biking	Please add a physical barrier between cars and bikes
May 03 21 10:57:55 am	40.59985708	-105.0766808	942 North College Avenue, Fort Collins, Colorado 80524, United States <a href="http://ourcity.fcgov.com/tcpps/maps/public-survey?reporting=true#marker-43206">http://ourcity.fcgov.com/tcpps/maps/public-survey?reporting=true#marker-43206</a>	Walking	Please remove the walking button in the traffic light
May 03 21 10:58:18 am	40.58882633	-105.0771958	121 Laporte Avenue, Fort Collins, Colorado 80524, United States <a href="http://ourcity.fcgov.com/tcpps/maps/public-survey?reporting=true#marker-43207">http://ourcity.fcgov.com/tcpps/maps/public-survey?reporting=true#marker-43207</a>	Walking	Please remove the walking button in the traffic light
May 03 21 10:58:32 am	40.58702979	-105.0771528	109 North College Avenue, Fort Collins, Colorado 80524, United States <a href="http://ourcity.fcgov.com/tcpps/maps/public-survey?reporting=true#marker-43208">http://ourcity.fcgov.com/tcpps/maps/public-survey?reporting=true#marker-43208</a>	Walking	Please remove the walking button in the traffic light
May 03 21 10:58:48 am	40.58901779	-105.0741863	251 Jefferson Street, Fort Collins, Colorado 80524, United States <a href="http://ourcity.fcgov.com/tcpps/maps/public-survey?reporting=true#marker-43209">http://ourcity.fcgov.com/tcpps/maps/public-survey?reporting=true#marker-43209</a>	Walking	Please remove the walking button in the traffic light
May 03 21 10:59:03 am	40.58914408	-105.0768846	200 North College Avenue, Fort Collins, Colorado 80524, United States <a href="http://ourcity.fcgov.com/tcpps/maps/public-survey?reporting=true#marker-43210">http://ourcity.fcgov.com/tcpps/maps/public-survey?reporting=true#marker-43210</a>	Walking	Please remove the walking button in the traffic light

May 03 21 10:59:16 am	40.58705423	-105.074079	378 Walnut Street, Fort Collins, Colorado 80524, United States <a href="http://ourcity.fcgov.com/tcpps/maps/public-survey?reporting=true#marker-43211">http://ourcity.fcgov.com/tcpps/maps/public-survey?reporting=true#marker-43211</a>	Walking	Please remove the walking button in the traffic light
May 03 21 10:59:40 am	40.58909519	-105.0767398	225 Pine Street, Fort Collins, Colorado 80524, United States <a href="http://ourcity.fcgov.com/tcpps/maps/public-survey?reporting=true#marker-43212">http://ourcity.fcgov.com/tcpps/maps/public-survey?reporting=true#marker-43212</a>	Walking	Cross walk is not clear here
May 03 21 10:59:56 am	40.58876929	-105.0764984	200 Walnut Street, Fort Collins, Colorado 80524, United States <a href="http://ourcity.fcgov.com/tcpps/maps/public-survey?reporting=true#marker-43213">http://ourcity.fcgov.com/tcpps/maps/public-survey?reporting=true#marker-43213</a>	Walking	Cross walk is missing here
May 03 21 11:00:39 am	40.58851265	-105.0747442	321 Old Firehouse Alley, Fort Collins, Colorado 80524, United States <a href="http://ourcity.fcgov.com/tcpps/maps/public-survey?reporting=true#marker-43214">http://ourcity.fcgov.com/tcpps/maps/public-survey?reporting=true#marker-43214</a>	Walking	Crosswalk is missing here
May 03 21 11:01:52 am	40.58419026	-105.0780058	111 West Olive Street, Fort Collins, Colorado 80524, United States <a href="http://ourcity.fcgov.com/tcpps/maps/public-survey?reporting=true#marker-43215">http://ourcity.fcgov.com/tcpps/maps/public-survey?reporting=true#marker-43215</a>	Walking	Crosswalk is missing here
May 03 21 11:02:28 am	40.58416582	-105.075506	300 Remington Street, Fort Collins, Colorado 80524, United States <a href="http://ourcity.fcgov.com/tcpps/maps/public-survey?reporting=true#marker-43216">http://ourcity.fcgov.com/tcpps/maps/public-survey?reporting=true#marker-43216</a>	Walking	Crosswalk is missing here
May 03 21 11:02:36 am	40.58279286	-105.0755221	426 Remington Street, Fort Collins, Colorado 80524, United States <a href="http://ourcity.fcgov.com/tcpps/maps/public-survey?reporting=true#marker-43217">http://ourcity.fcgov.com/tcpps/maps/public-survey?reporting=true#marker-43217</a>	Walking	Crosswalk is missing here
May 03 21 11:02:53 am	40.58005501	-105.0755489	604 Remington Street, Fort Collins, Colorado 80524, United States <a href="http://ourcity.fcgov.com/tcpps/maps/public-survey?reporting=true#marker-43218">http://ourcity.fcgov.com/tcpps/maps/public-survey?reporting=true#marker-43218</a>	Walking	Crosswalk is missing here
May 03 21 11:03:36 am	40.58007538	-105.0788695	600 South Mason Street, Fort Collins, Colorado 80524, United States <a href="http://ourcity.fcgov.com/tcpps/maps/public-survey?reporting=true#marker-43219">http://ourcity.fcgov.com/tcpps/maps/public-survey?reporting=true#marker-43219</a>	Walking	Crosswalk is missing here
May 03 21 11:03:52 am	40.58280508	-105.0788265	401 South Mason Street, Fort Collins, Colorado 80524, United States <a href="http://ourcity.fcgov.com/tcpps/maps/public-survey?reporting=true#marker-43220">http://ourcity.fcgov.com/tcpps/maps/public-survey?reporting=true#marker-43220</a>	Walking	Crosswalk is missing here
May 03 21 11:04:36 am	40.57809526	-105.0861382	524 West Laurel Street, Fort Collins, Colorado 80521, United States <a href="http://ourcity.fcgov.com/tcpps/maps/public-survey?reporting=true#marker-43221">http://ourcity.fcgov.com/tcpps/maps/public-survey?reporting=true#marker-43221</a>	Walking	Crosswalk is missing here
May 03 21 11:05:44 am	40.58028317	-105.0326443	South Timberline Road, Fort Collins, Colorado 80524, United States <a href="http://ourcity.fcgov.com/tcpps/maps/public-survey?reporting=true#marker-43222">http://ourcity.fcgov.com/tcpps/maps/public-survey?reporting=true#marker-43222</a>	Driving	Congestion/Longer Traffic Signal. During Weekends and PM Rush you often have to wait multiple cycles heading North on Timberline here.
May 03 21 11:05:57 am	40.57494976	-105.1337421	920 South Overland Trail, Fort Collins, Colorado 80521, United States <a href="http://ourcity.fcgov.com/tcpps/maps/public-survey?reporting=true#marker-43223">http://ourcity.fcgov.com/tcpps/maps/public-survey?reporting=true#marker-43223</a>	Walking	Crosswalk is missing here
May 03 21 11:06:14 am	40.57495384	-105.1338065	920 South Overland Trail, Fort Collins, Colorado 80521, United States <a href="http://ourcity.fcgov.com/tcpps/maps/public-survey?reporting=true#marker-43224">http://ourcity.fcgov.com/tcpps/maps/public-survey?reporting=true#marker-43224</a>	Biking	Bike lane crossing is missing here
May 03 21 11:08:08 am	40.5886756	-105.0594878	1014 East Lincoln Avenue, Fort Collins, Colorado 80524, United States <a href="http://ourcity.fcgov.com/tcpps/maps/public-survey?reporting=true#marker-43225">http://ourcity.fcgov.com/tcpps/maps/public-survey?reporting=true#marker-43225</a>	Biking	Please add a physical separation between bikes and cars

May 03 21 11:08:30 am	40.59554357	-105.0601101	1020 East Vine Drive, Fort Collins, Colorado 80524, United States <a href="http://ourcity.fcgov.com/tcpps/maps/public-survey?reporting=true#marker-43226">http://ourcity.fcgov.com/tcpps/maps/public-survey?reporting=true#marker-43226</a>	Biking	Please add a physical separation between bikes and cars
May 03 21 11:08:51 am	40.58446322	-105.0463772	227 Lincoln Court, Fort Collins, Colorado 80524, United States <a href="http://ourcity.fcgov.com/tcpps/maps/public-survey?reporting=true#marker-43227">http://ourcity.fcgov.com/tcpps/maps/public-survey?reporting=true#marker-43227</a>	Biking	Please add a physical separation between bikes and cars
May 03 21 11:09:19 am	40.59655374	-105.0574493	701 North Lemay Avenue, Fort Collins, Colorado 80524, United States <a href="http://ourcity.fcgov.com/tcpps/maps/public-survey?reporting=true#marker-43228">http://ourcity.fcgov.com/tcpps/maps/public-survey?reporting=true#marker-43228</a>	Biking	Please add a physical separation between bikes and cars
May 03 21 11:10:10 am	40.59762908	-105.0955153	708 North Shields Street, Fort Collins, Colorado 80521, United States <a href="http://ourcity.fcgov.com/tcpps/maps/public-survey?reporting=true#marker-43229">http://ourcity.fcgov.com/tcpps/maps/public-survey?reporting=true#marker-43229</a>	Biking	Please add a physical separation between bikes and cars
May 03 21 11:11:02 am	40.58145247	-105.0765306	215 East Mulberry Street, Fort Collins, Colorado 80524, United States <a href="http://ourcity.fcgov.com/tcpps/maps/public-survey?reporting=true#marker-43230">http://ourcity.fcgov.com/tcpps/maps/public-survey?reporting=true#marker-43230</a>	Driving	Left turn lane from E Mulberry onto College frequently overfills blocking left west bound through lanes creating additional delays and congestion and dangerous swerving.
May 03 21 11:13:40 am	40.5671954	-105.0394785	2097 East Prospect Road, Fort Collins, Colorado 80524, United States <a href="http://ourcity.fcgov.com/tcpps/maps/public-survey?reporting=true#marker-43231">http://ourcity.fcgov.com/tcpps/maps/public-survey?reporting=true#marker-43231</a>	Biking	The Southbound bikelane disappears before this intersection creating a dangerous situation as folks attempt to access the Spring Creek Trail or continue South on Timberline
May 03 21 11:14:49 am	40.56735433	-105.0394678	1613 South Timberline Road, Fort Collins, Colorado 80524, United States <a href="http://ourcity.fcgov.com/tcpps/maps/public-survey?reporting=true#marker-43232">http://ourcity.fcgov.com/tcpps/maps/public-survey?reporting=true#marker-43232</a>	Driving	Southbound Timberline light cycle is too short. Usually have to wait multiple light cycles to get through at many times not just after a train
May 03 21 11:29:09 am	40.52329276	-105.0439095	1829 East Harmony Road, Fort Collins, Colorado 80525, United States <a href="http://ourcity.fcgov.com/tcpps/maps/public-survey?reporting=true#marker-43233">http://ourcity.fcgov.com/tcpps/maps/public-survey?reporting=true#marker-43233</a>	Driving	Light cycles throughout the Harmony corridor are poorly timed causing too much stop and go on a major arterial with a 45+ MPH speed limit
May 03 21 11:36:11 am	40.58292211	-105.0842546	312 Canyon Avenue, Fort Collins, Colorado 80521, United States <a href="http://ourcity.fcgov.com/tcpps/maps/public-survey?reporting=true#marker-43234">http://ourcity.fcgov.com/tcpps/maps/public-survey?reporting=true#marker-43234</a>	Driving	Cars frequently stop on Canyon Ave. (both directions) because they think there there are stop signs, but there aren't. This causes right of way issues on the other three streets that have stop signs.
May 03 21 11:38:05 am	40.58278415	-105.0843665	312 Canyon Avenue, Fort Collins, Colorado 80521, United States <a href="http://ourcity.fcgov.com/tcpps/maps/public-survey?reporting=true#marker-43235">http://ourcity.fcgov.com/tcpps/maps/public-survey?reporting=true#marker-43235</a>	Driving	Diagonal and other parked cars block view of oncoming traffic for leaving parking lot.
May 03 21 03:22:32 pm	40.5819047	-105.032655	South Timberline Road, Fort Collins, Colorado 80524, United States <a href="http://ourcity.fcgov.com/tcpps/maps/public-survey?reporting=true#marker-43242">http://ourcity.fcgov.com/tcpps/maps/public-survey?reporting=true#marker-43242</a>	Driving	Unsafe intersection at Lincoln Ave and Timberline Rd - backups on EB Lincoln Ave lead to dangerous driver behavior
May 04 21 08:45:41 am	40.4946121	-105.0440991	1854 East Trilby Road, Fort Collins, Colorado 80528, United States <a href="http://ourcity.fcgov.com/tcpps/maps/public-survey?reporting=true#marker-43263">http://ourcity.fcgov.com/tcpps/maps/public-survey?reporting=true#marker-43263</a>	Biking	No bike lane, no sidewalk, no safe way to get from Lemay to Timberline along Trilby.
May 04 21 08:47:23 am	40.51259469	-105.0471532	5339 Golden Willow Drive, Fort Collins, Colorado 80528, United States <a href="http://ourcity.fcgov.com/tcpps/maps/public-survey?reporting=true#marker-43264">http://ourcity.fcgov.com/tcpps/maps/public-survey?reporting=true#marker-43264</a>	Biking	No safe way to get across the railroad tracks from the Power Trail to the east of the tracks. From Harmony and to the south.
May 04 21 08:48:44 am	40.49466106	-105.0773335	6605 South College Avenue, Fort Collins, Colorado 80525, United States <a href="http://ourcity.fcgov.com/tcpps/maps/public-survey?reporting=true#marker-43265">http://ourcity.fcgov.com/tcpps/maps/public-survey?reporting=true#marker-43265</a>	Driving	Intersection is unsafe for cars, pedestrians, bikers, everything. This entire intersection needs to be re-done. Too many issues to list. I'm sure you're well aware.
May 04 21 08:50:42 am	40.49100576	-105.0654173	6833 Autumn Ridge Drive, Fort Collins, Colorado 80525, United States <a href="http://ourcity.fcgov.com/tcpps/maps/public-survey?reporting=true#marker-43267">http://ourcity.fcgov.com/tcpps/maps/public-survey?reporting=true#marker-43267</a>	Driving	The lanes stripping on Autumn Ridge was never fixed after they tried to get rid of parking on the east side of the road a few years ago, now vehicles can't drive north on Autumn Ridge without crossing the center lane. The lane stripping needs to be fixed



May 05 21 07:30:47 am	40.57952128	-105.075565	611 Remington Street, Fort Collins, Colorado 80524, United States <a href="http://ourcity.fcgov.com/tcpps/maps/public-survey?reporting=true#marker-43342">http://ourcity.fcgov.com/tcpps/maps/public-survey?reporting=true#marker-43342</a>	Driving	Cars trying to avoid intersection of Mulberry and College speed down Remington. Would there be a way to calm this traffic, especially since the street is intended as a bicycle thoroughfare? Sidewalk bulb-outs at Myrtle and Remington?
May 05 21 07:47:54 am	40.58148099	-105.0741005	219 East Mulberry Street, Fort Collins, Colorado 80524, United States <a href="http://ourcity.fcgov.com/tcpps/maps/public-survey?reporting=true#marker-43343">http://ourcity.fcgov.com/tcpps/maps/public-survey?reporting=true#marker-43343</a>	Walking	Lack of crosswalk Need for more crosswalks up and down Mulberry. There are lots of us who literally live across the street from Old Town and could easily bike and walk to downtown. The current situation encourages jaywalking across five lanes of traffic.
May 05 21 07:51:17 am	40.57806267	-105.0770026	704 South College Avenue, Fort Collins, Colorado 80521, United States <a href="http://ourcity.fcgov.com/tcpps/maps/public-survey?reporting=true#marker-43344">http://ourcity.fcgov.com/tcpps/maps/public-survey?reporting=true#marker-43344</a>	Biking	Light does not change for bicyclists crossing College on Laurel unless there is a car present to activate the sensor. I have been stranded at this intersection several times. The stoplight literally skips my part of the cycle. This should be changed, since Laurel is a major source of bicycle traffic towards the university campus.
May 05 21 07:52:51 am	40.57804637	-105.0806934	230 West Laurel Street, Fort Collins, Colorado 80521, United States <a href="http://ourcity.fcgov.com/tcpps/maps/public-survey?reporting=true#marker-43345">http://ourcity.fcgov.com/tcpps/maps/public-survey?reporting=true#marker-43345</a>	Biking	Difficult left turn for bicycles traveling west on Laurel and turning onto Howes to access university. Would there be a way to make this turn safer and easier?
May 05 21 07:55:32 am	40.57803822	-105.0770617	704 South College Avenue, Fort Collins, Colorado 80521, United States <a href="http://ourcity.fcgov.com/tcpps/maps/public-survey?reporting=true#marker-43346">http://ourcity.fcgov.com/tcpps/maps/public-survey?reporting=true#marker-43346</a>	Walking	This is such a busy pedestrian area that the pedestrian light should really go on automatically. As it stands, the light does not change for pedestrians unless someone pushes the button. (Which usually means waiting an entire other cycle for your turn.) The current situation encourages jaywalking across a busy intersection.
May 05 21 08:15:41 am	40.56698757	-105.0752485	209 East Prospect Road, Fort Collins, Colorado 80525, United States <a href="http://ourcity.fcgov.com/tcpps/maps/public-survey?reporting=true#marker-43347">http://ourcity.fcgov.com/tcpps/maps/public-survey?reporting=true#marker-43347</a>	Walking	Sidewalks need widening along Prospect. Almost absurdly narrow, especially given that it is along an extremely busy road. Not wheelchair-accessible. Dangerous for pedestrians, especially in winter.
May 05 21 01:53:01 pm	40.59222429	-105.0956466	400 North Shields Street, Fort Collins, Colorado 80521, United States <a href="http://ourcity.fcgov.com/tcpps/maps/public-survey?reporting=true#marker-43375">http://ourcity.fcgov.com/tcpps/maps/public-survey?reporting=true#marker-43375</a>	Walking	Please encourage property owners to keep sidewalks clear in winter and keep motorists out of the bike lane as well. This past winter I had to walk in the motorist lane, as a pedestrian, because the sidewalks were covered in deep snow (and they're pretty darn skinny to begin with) and there were work trucks blocking part of the skinny sidewalk and all of the bike lane! There literally was no where else for me to walk except for in the traffic lane or across the person's lawn (which was fenced and full of bushes).
May 05 21 01:54:20 pm	40.59645953	-105.1023233	1401 West Vine Drive, Fort Collins, Colorado 80521, United States <a href="http://ourcity.fcgov.com/tcpps/maps/public-survey?reporting=true#marker-43376">http://ourcity.fcgov.com/tcpps/maps/public-survey?reporting=true#marker-43376</a>	Walking	Please add a sidewalk to the extensive sections of Vine that don't have diddlysquat.
May 05 21 01:55:06 pm	40.59648043	-105.11244	1934 West Vine Drive, Fort Collins, Colorado 80521, United States <a href="http://ourcity.fcgov.com/tcpps/maps/public-survey?reporting=true#marker-43377">http://ourcity.fcgov.com/tcpps/maps/public-survey?reporting=true#marker-43377</a>	Walking	Please encourage Larimer County to add sidewalks along the sections of Vine that are sidewalk free.
May 05 21 01:56:35 pm	40.58418935	-105.1080007	415 South Bryan Avenue, Fort Collins, Colorado 80521, United States <a href="http://ourcity.fcgov.com/tcpps/maps/public-survey?reporting=true#marker-43378">http://ourcity.fcgov.com/tcpps/maps/public-survey?reporting=true#marker-43378</a>	Biking	I fairly frequently bike through this intersection. The stop sign seems like overkill. Perhaps a mini-roundabout, or some other treatment might make more sense here.
May 05 21 01:58:05 pm	40.58391323	-105.1079178	415 South Bryan Avenue, Fort Collins, Colorado 80521, United States <a href="http://ourcity.fcgov.com/tcpps/maps/public-survey?reporting=true#marker-43379">http://ourcity.fcgov.com/tcpps/maps/public-survey?reporting=true#marker-43379</a>	Biking	I fairly regularly bike along this section of Bryan. Probably just under half the time a motorist will end up behind me. I always take the lane because the full width of the travel lane really isn't much larger than a bike lane as it is. And there is no bike lane. But what's I'd like here is some sharrows or signs or something that I can point to on the occasions when the person behind me seems upset that I'm slowing them down as they drive through the park.
May 05 21 02:00:09 pm	40.58339076	-105.1028149	321 Sheldon Drive, Fort Collins, Colorado 80521, United States <a href="http://ourcity.fcgov.com/tcpps/maps/public-survey?reporting=true#marker-43380">http://ourcity.fcgov.com/tcpps/maps/public-survey?reporting=true#marker-43380</a>	Walking	Generally I can walk in the grass so that cars don't run me over. But when the grass is wet, I'd prefer to walk in the street. (I also bike in this street.) Despite the fact that this is a 10 mph zone, motorists often get frustrated that I'm traveling 8-10 miles in front of them (or even slower as a pedestrian). It would be great to have a multi-use trail through this area. Or at least some on-the-pavement signage reminding people to slow the heck down.
May 05 21 02:02:58 pm	40.58183137	-105.106582	1703 West Mulberry Street, Fort Collins, Colorado 80521, United States <a href="http://ourcity.fcgov.com/tcpps/maps/public-survey?reporting=true#marker-43381">http://ourcity.fcgov.com/tcpps/maps/public-survey?reporting=true#marker-43381</a>	Biking	Rojasdav is right on. Despite the fact that this intersection is waaaaaay better than it used to be (Thank you, Tessa!), it's still got some problems. Motorists travel a bit slow than they used to, but they're still not always aware that there's a light there that they should be paying attention to. Bulbouts might help here. That would help motorists traveling south on Bryan also be more aware of pedestrians.
May 05 21 02:05:38 pm	40.58657568	-105.0926859	915 West Mountain Avenue, Fort Collins, Colorado 80521, United States <a href="http://ourcity.fcgov.com/tcpps/maps/public-survey?reporting=true#marker-43382">http://ourcity.fcgov.com/tcpps/maps/public-survey?reporting=true#marker-43382</a>	Walking	This intersection SUCKS for pedestrians. Motorists turn too quickly onto Oak (going both directions). Pedestrians have no north-south crosswalk and no east-west crosswalk and speeding motorists that are trying to beat the light on Mountain and aren't paying attention to peds. This is a tad big better since the right-sizing, but more improvements could be made.

May 05 21 02:08:38 pm	40.58148506	-105.085811	521 West Mulberry Street, Fort Collins, Colorado 80521, United States <a href="http://ourcity.fcgov.com/tcpps/maps/public-survey?reporting=true#marker-43383">http://ourcity.fcgov.com/tcpps/maps/public-survey?reporting=true#marker-43383</a>	Driving	Though the speed is reduced here, I have yet to see or talk to anyone that actually realizes that. I was talking to a City staff-person before and had to show them using Google streets that there was a reduced speed side there because they didn't know it existed. Most drivers not only don't reduce their speed here, but actually speed up to make the light at Loomis. There really should be a roundabout here. There's probably enough room for it. And how many motorists have hit that sidewalk on the southside (west side of Whitcomb)? It looks like it's taken multiple beatings. Clearly something should be done there as well.
May 05 21 02:11:10 pm	40.58157062	-105.0860095	521 West Mulberry Street, Fort Collins, Colorado 80521, United States <a href="http://ourcity.fcgov.com/tcpps/maps/public-survey?reporting=true#marker-43384">http://ourcity.fcgov.com/tcpps/maps/public-survey?reporting=true#marker-43384</a>	Walking	I think it would be difficult to find a more dangerous intersection for pedestrians in all of Fort Collins. Sure, there's now a crosswalk (Thank you, Tessa!) at Sherwood. But going two blocks out of your way just to cross the street is a pain in the butt. And we need something here to slow motorists down anyway. It's a crazy intersection and is terrifying to cross as a pedestrian.
May 05 21 02:13:14 pm	40.58156247	-105.0857842	521 West Mulberry Street, Fort Collins, Colorado 80521, United States <a href="http://ourcity.fcgov.com/tcpps/maps/public-survey?reporting=true#marker-43385">http://ourcity.fcgov.com/tcpps/maps/public-survey?reporting=true#marker-43385</a>	Biking	I avoid this intersection like the plague when biking. I avoid Mulberry like the plague when biking. BUT, just because I avoid it doesn't mean that the new students that arrive and don't know any better avoid it. I regularly see them here and along Mulberry and they're doing their best to ride in the gutter and get to where they need to be without dying, but heavens! It shouldn't have to be like that in a Platinum Level bike city. Mulberry should have multi-use sidewalks, better signage helping bicyclists know where they should be, and please, please, please, deal with this freakin' crazy intersection at Whitcomb and Mulberry.
May 05 21 02:14:18 pm	40.58275212	-105.0844377	312 Canyon Avenue, Fort Collins, Colorado 80521, United States <a href="http://ourcity.fcgov.com/tcpps/maps/public-survey?reporting=true#marker-43386">http://ourcity.fcgov.com/tcpps/maps/public-survey?reporting=true#marker-43386</a>	Walking	Ever since the diagonal parking was added I've had a harder time seeing oncoming cars (and they've had a harder time seeing me) and I've had more close calls. Just because I haven't been hit yet shouldn't be an indication that the intersection is in any way safe.
May 05 21 02:14:58 pm	40.5814074	-105.0789329	501 South Mason Street, Fort Collins, Colorado 80524, United States <a href="http://ourcity.fcgov.com/tcpps/maps/public-survey?reporting=true#marker-43387">http://ourcity.fcgov.com/tcpps/maps/public-survey?reporting=true#marker-43387</a>	Biking	Definitely a crappy intersection to traverse by bicycle.
May 05 21 02:16:54 pm	40.58871914	-105.0955796	134 North Shields Street, Fort Collins, Colorado 80521, United States <a href="http://ourcity.fcgov.com/tcpps/maps/public-survey?reporting=true#marker-43389">http://ourcity.fcgov.com/tcpps/maps/public-survey?reporting=true#marker-43389</a>	Driving	Why are right hand turns allowed here (for east bound motorists)? You can't see oncoming traffic from Shields to the north. It used to be you could hug the turn and end up in the right lane while surprise oncoming traffic would end up in the left. But since the right-sizing, which was a good change, motorists now end up right in front of that surprise oncoming traffic. Right hand turns just plain shouldn't be allowed.
May 05 21 02:19:21 pm	40.5870161	-105.0770049	109 North College Avenue, Fort Collins, Colorado 80524, United States <a href="http://ourcity.fcgov.com/tcpps/maps/public-survey?reporting=true#marker-43390">http://ourcity.fcgov.com/tcpps/maps/public-survey?reporting=true#marker-43390</a>	Walking	I'm pretty sure there are no-right-turn-on-red signs here. And yet it happens all the time. And it's not for lack of signage. Please post some traffic enforcement officers to this location and help the local populace learn how to read and obey street signs.
May 05 21 02:21:15 pm	40.57537798	-105.0957394	815 South Shields Street, Fort Collins, Colorado 80521, United States <a href="http://ourcity.fcgov.com/tcpps/maps/public-survey?reporting=true#marker-43391">http://ourcity.fcgov.com/tcpps/maps/public-survey?reporting=true#marker-43391</a>	Driving	Now that we have two really great, and improved pedestrian/bicyclist routes for crossing Shields and students are no longer playing frogger in the street, could we maybe pop the speed limit up to 35? 30 seems a bit low.
May 05 21 02:25:14 pm	40.50070374	-105.0770415	Ram Glass Service, 6132 S College Ave, Fort Collins, Colorado 80525, United States <a href="http://ourcity.fcgov.com/tcpps/maps/public-survey?reporting=true#marker-43392">http://ourcity.fcgov.com/tcpps/maps/public-survey?reporting=true#marker-43392</a>	Walking	S. College between ... well about where the MAX line ends all the way south to where the City ends... really needs some sidewalks. I have to walk this section fairly regularly when dropping off or picking up my car from Carl Duke's Volvo shop. I try to stick to the social trails when I can. But there are times when you have to walk in the street. And recently, when some new pipes were being laid, the "bike lane" was blocked such that I had to walk ... as a pedestrian with no armor but my self-fortitude, in the travel lane where motorists are traveling at 50-55 mph coming right at me. It was horrifying. But the service road was entirely blocked to pedestrians and the bike lane, which would have been my alternative, was blocked as well. What. Where. They. Thinking?!!!! Aren't there rules for how that kind of construction should create a protected way for bicyclist and pedestrians so that it's not us against highway speed motorists? Honestly, Fort Collins. We can do better.
May 08 21 10:38:50 am	40.50792615	-104.9960804	4225 East County Road 36, Fort Collins, Colorado 80528, United States <a href="http://ourcity.fcgov.com/tcpps/maps/public-survey?reporting=true#marker-43489">http://ourcity.fcgov.com/tcpps/maps/public-survey?reporting=true#marker-43489</a>	Biking	Shoulders insufficient. I don't like riding my bike on Harmony Road east of Ziegler due to high traffic speeds. However, the Kechter road overpass is also quite dangerous.
May 08 21 10:40:12 am	40.50844822	-105.03685	2205 Kechter Rd, Fort Collins, Colorado 80528, United States <a href="http://ourcity.fcgov.com/tcpps/maps/public-survey?reporting=true#marker-43490">http://ourcity.fcgov.com/tcpps/maps/public-survey?reporting=true#marker-43490</a>	Biking	Poor shoulders on Kechter east of Timberline. A bike lane should be added in this area.
May 08 21 10:41:39 am	40.49456315	-105.0401974	1900 East Trilby Road, Fort Collins, Colorado 80528, United States <a href="http://ourcity.fcgov.com/tcpps/maps/public-survey?reporting=true#marker-43491">http://ourcity.fcgov.com/tcpps/maps/public-survey?reporting=true#marker-43491</a>	Biking	No shoulders west of Timberline on Trilby. Dangerous for cyclists.
May 08 21 10:47:10 am	40.53793832	-105.0724804	351 East Horsetooth Road, Fort Collins, Colorado 80525, United States <a href="http://ourcity.fcgov.com/tcpps/maps/public-survey?reporting=true#marker-43492">http://ourcity.fcgov.com/tcpps/maps/public-survey?reporting=true#marker-43492</a>	Biking	No bike lane on Horsetooth east of College.
May 08 21 10:50:31 am	40.5083177	-105.0130749	3402 Long Creek Drive, Fort Collins, Colorado 80528, United States <a href="http://ourcity.fcgov.com/tcpps/maps/public-survey?reporting=true#marker-43493">http://ourcity.fcgov.com/tcpps/maps/public-survey?reporting=true#marker-43493</a>	Driving	High School Traffic backs up traffic at Lady Moon and Kechter.
May 08 21 11:04:25 am	40.48568565	-105.1154923	Taft Hill Road, Fort Collins, Colorado 80526, United States <a href="http://ourcity.fcgov.com/tcpps/maps/public-survey?reporting=true#marker-43494">http://ourcity.fcgov.com/tcpps/maps/public-survey?reporting=true#marker-43494</a>	Biking	Narrow shoulders and high speed traffic on Taft Hill make it hard to bicycle to Coyote Ridge Natural area. Wider shoulders or an alternate route would be good.

May 10 21 11:09:54 am	40.51428855	-105.0463772	1803 Rosemary Court, Fort Collins, Colorado 80528, United States <a href="http://ourcity.fcgov.com/tcpps/maps/public-survey?reporting=true#marker-43543">http://ourcity.fcgov.com/tcpps/maps/public-survey?reporting=true#marker-43543</a>	Biking	Need a safe way to cross the railroad tracks.
May 10 21 11:12:43 am	40.54559417	-105.0204617	Ziegler Road, Fort Collins, Colorado 80525, United States <a href="http://ourcity.fcgov.com/tcpps/maps/public-survey?reporting=true#marker-43544">http://ourcity.fcgov.com/tcpps/maps/public-survey?reporting=true#marker-43544</a>	Biking	Need a light at this intersection to cross Ziegler when going from the Rendezvous Trail to the Poudre Trail (ELC).
May 10 21 01:13:48 pm	40.58201878	-105.0333309	East Lincoln Avenue, Fort Collins, Colorado 80524, United States <a href="http://ourcity.fcgov.com/tcpps/maps/public-survey?reporting=true#marker-43546">http://ourcity.fcgov.com/tcpps/maps/public-survey?reporting=true#marker-43546</a>	Driving	The EB straight/right lane gets congested during rush hour. Many people use this route to get onto EB Mulberry, but the left turn lane on SB Timberline fills quickly. So, even when the coast is clear to turn right onto Timberline, people sit at the stop sign for several minutes until there is space for them to go into the far left turn lane on Timberline. It is very frustrating for those of us who just want to turn right and either stay on Timberline or turn right onto Mulberry.
May 10 21 01:15:18 pm	40.58185174	-105.0331861	East Lincoln Avenue, Fort Collins, Colorado 80524, United States <a href="http://ourcity.fcgov.com/tcpps/maps/public-survey?reporting=true#marker-43547">http://ourcity.fcgov.com/tcpps/maps/public-survey?reporting=true#marker-43547</a>	Driving	Instead of waiting, drivers often use the shoulder to bypass cars in the right-most lane in order to turn right onto Mulberry.
May 10 21 01:20:02 pm	40.58229175	-105.0329179	South Timberline Road, Fort Collins, Colorado 80524, United States <a href="http://ourcity.fcgov.com/tcpps/maps/public-survey?reporting=true#marker-43548">http://ourcity.fcgov.com/tcpps/maps/public-survey?reporting=true#marker-43548</a>	Biking	This whole intersection/area is not bike friendly. Myself and others who work in the commercial area west of here and are coming from the south or east would love to have an underpass or something to ride to work.
May 10 21 01:23:07 pm	40.58139543	-105.0352889	2200 East Lincoln Avenue, Fort Collins, Colorado 80524, United States <a href="http://ourcity.fcgov.com/tcpps/maps/public-survey?reporting=true#marker-43549">http://ourcity.fcgov.com/tcpps/maps/public-survey?reporting=true#marker-43549</a>	Walking	I've seen people walking along Mulberry going both east and west; looks very unsafe. It doesn't seem like a great place for a sidewalk, but perhaps the Frontage Rd could be extended.
May 10 21 01:28:53 pm	40.567065	-105.0396019	2097 East Prospect Road, Fort Collins, Colorado 80525, United States <a href="http://ourcity.fcgov.com/tcpps/maps/public-survey?reporting=true#marker-43550">http://ourcity.fcgov.com/tcpps/maps/public-survey?reporting=true#marker-43550</a>	Driving	People still sometimes stop in the right turn lane when traffic is coming, not realizing their lane continues for a while before they have to merge. Drivers also don't always wait until they've passed the solid white line to change lanes.
May 10 21 01:29:54 pm	40.54990682	-105.0388241	2042 Custer Drive, Fort Collins, Colorado 80525, United States <a href="http://ourcity.fcgov.com/tcpps/maps/public-survey?reporting=true#marker-43551">http://ourcity.fcgov.com/tcpps/maps/public-survey?reporting=true#marker-43551</a>	Driving	Drivers turning right onto Timberline often use the shoulder/bike lane and sometimes bypass cars in the actual car lane.
May 10 21 01:45:23 pm	40.55984361	-105.0767988	Frontage Road, Fort Collins, Colorado 80525, United States <a href="http://ourcity.fcgov.com/tcpps/maps/public-survey?reporting=true#marker-43552">http://ourcity.fcgov.com/tcpps/maps/public-survey?reporting=true#marker-43552</a>	Driving	I would like to thirid the issue of congestion in the NB right-most lane when the drive-thru lines get long for Raising Canes & Starbucks. Has high potential for accidents.
May 10 21 01:46:50 pm	40.56210955	-105.076831	1822 South College Avenue, Fort Collins, Colorado 80525, United States <a href="http://ourcity.fcgov.com/tcpps/maps/public-survey?reporting=true#marker-43553">http://ourcity.fcgov.com/tcpps/maps/public-survey?reporting=true#marker-43553</a>	Driving	Congestion occurs in the right lane when the drive-thru line for The Human Bean spills onto College Ave. It creates a higher risk for accidents.
May 10 21 01:50:59 pm	40.58148099	-105.0501806	Frontage Road, Fort Collins, Colorado 80524, United States <a href="http://ourcity.fcgov.com/tcpps/maps/public-survey?reporting=true#marker-43554">http://ourcity.fcgov.com/tcpps/maps/public-survey?reporting=true#marker-43554</a>	Driving	Chaotic and dangerous intersection. No one seems to know how to use a frontage road and who has the right of way. Turning onto Mulberry in either direction is terrifying.
May 10 21 01:52:46 pm	40.58153803	-105.0502288	417 South Link Lane, Fort Collins, Colorado 80524, United States <a href="http://ourcity.fcgov.com/tcpps/maps/public-survey?reporting=true#marker-43555">http://ourcity.fcgov.com/tcpps/maps/public-survey?reporting=true#marker-43555</a>	Driving	SB Link Ln has a wide shoulder that drivers confuse for a right turn lane onto Mulberry (when there are no semi trucks parked there), and then they cut off the people who are in the correct lane.
May 10 21 01:53:53 pm	40.58128135	-105.0501215	1432 East Mulberry Street, Fort Collins, Colorado 80524, United States <a href="http://ourcity.fcgov.com/tcpps/maps/public-survey?reporting=true#marker-43556">http://ourcity.fcgov.com/tcpps/maps/public-survey?reporting=true#marker-43556</a>	Driving	Drivers often turn right on red onto Link Ln from Mulberry even though there is a (small) sign that says it is not allowed. Could use a bigger sign.
May 10 21 01:56:06 pm	40.58152173	-105.0358415	2200 East Lincoln Avenue, Fort Collins, Colorado 80524, United States <a href="http://ourcity.fcgov.com/tcpps/maps/public-survey?reporting=true#marker-43557">http://ourcity.fcgov.com/tcpps/maps/public-survey?reporting=true#marker-43557</a>	Walking	I often see people walking on the shoulder along all of Lincoln Ave between Timberline & the roundabout because there is no sidewalk
May 10 21 02:03:11 pm	40.53788532	-105.0202471	East Horsetooth Road, Fort Collins, Colorado 80525, United States <a href="http://ourcity.fcgov.com/tcpps/maps/public-survey?reporting=true#marker-43558">http://ourcity.fcgov.com/tcpps/maps/public-survey?reporting=true#marker-43558</a>	Driving	Traffic gets congested here (mostly on SB Ziegler and EB Horsetooth, in my experience) because drivers fail to yield and give a car to their right or left a turn to go. So there will be a steady stream of cars in either the N/S or E/W direction while those in the other directions just have to wait until there's a break.

May 10 21 02:06:45 pm	40.55273965	-105.0391835	2195 East Drake Road, Fort Collins, Colorado 80525, United States <a href="http://ourcity.fcgov.com/tcpps/maps/public-survey?reporting=true#marker-43559">http://ourcity.fcgov.com/tcpps/maps/public-survey?reporting=true#marker-43559</a>	Driving	Sometimes the green light for Drake Rd is too short. The light has often turned yellow as I reached the middle of the intersection even though I was the first or second car to cross. This happens the most at night when there isn't much traffic, but it is scary when it happens during busier times.
May 14 21 01:57:29 pm	40.55737945	-105.0960231	2209 South Shields Street, Fort Collins, Colorado 80526, United States <a href="http://ourcity.fcgov.com/tcpps/maps/public-survey?reporting=true#marker-43723">http://ourcity.fcgov.com/tcpps/maps/public-survey?reporting=true#marker-43723</a>	Driving	Excessive speeding/racing down the hill heading North on Shields due to the nature of the landscape (downhill). The area is not heavily monitored by local law enforcement.
May 14 21 02:01:29 pm	40.55882065	-105.0961053	2209 South Shields Street, Fort Collins, Colorado 80526, United States <a href="http://ourcity.fcgov.com/tcpps/maps/public-survey?reporting=true#marker-43724">http://ourcity.fcgov.com/tcpps/maps/public-survey?reporting=true#marker-43724</a>	Driving	Area becomes heavily congested when sporting events take place at Rolland Moore park and causes safety issues for bike/pedestrians looking to cross the street.
May 16 21 06:25:23 pm	40.53798403	-105.0773307	130 West Horsetooth Road, Fort Collins, Colorado 80525, United States <a href="http://ourcity.fcgov.com/tcpps/maps/public-survey?reporting=true#marker-43742">http://ourcity.fcgov.com/tcpps/maps/public-survey?reporting=true#marker-43742</a>	Driving	EB Horsetooth often gets congested around College and Mason. Seems the traffic lights are not in sync to let enough cars go through at one time.
May 16 21 06:27:52 pm	40.58729876	-105.0714427	119 East Lincoln Avenue, Fort Collins, Colorado 80524, United States <a href="http://ourcity.fcgov.com/tcpps/maps/public-survey?reporting=true#marker-43743">http://ourcity.fcgov.com/tcpps/maps/public-survey?reporting=true#marker-43743</a>	Driving	Turning left onto Riverside from Lincoln Ave is difficult during busy times of day. It would be nice if there were a dedicated left turn light, even if it were just long enough to let a few cars through.
May 16 21 06:31:23 pm	40.56703647	-105.0760961	209 East Prospect Road, Fort Collins, Colorado 80525, United States <a href="http://ourcity.fcgov.com/tcpps/maps/public-survey?reporting=true#marker-43744">http://ourcity.fcgov.com/tcpps/maps/public-survey?reporting=true#marker-43744</a>	Driving	Traffic gets backed up enough to prevent cars from crossing Remington. The lane changes made previously have helped some.
May 16 21 06:34:37 pm	40.56718007	-105.0450146	1678 Riverside Avenue, Fort Collins, Colorado 80524, United States <a href="http://ourcity.fcgov.com/tcpps/maps/public-survey?reporting=true#marker-43745">http://ourcity.fcgov.com/tcpps/maps/public-survey?reporting=true#marker-43745</a>	Driving	The rightmost left-turn lane often fills before the leftmost because people don't want to deal with merging right after they turn. This prevents more cars from reaching the leftmost turn lane and traffic backing up pretty far on Riverside
May 17 21 01:22:44 pm	40.5670039	-105.0624194	1004 East Prospect Road, Fort Collins, Colorado 80525, United States <a href="http://ourcity.fcgov.com/tcpps/maps/public-survey?reporting=true#marker-43829">http://ourcity.fcgov.com/tcpps/maps/public-survey?reporting=true#marker-43829</a>	Walking	Many people dart or bike across Prospect here to get to or from the bus stop or to the Spring Creek Trail entrance.
May 20 21 10:52:03 am	40.56585062	-105.0847435	Bay Drive, Fort Collins, Colorado 80526, United States <a href="http://ourcity.fcgov.com/tcpps/maps/public-survey?reporting=true#marker-44148">http://ourcity.fcgov.com/tcpps/maps/public-survey?reporting=true#marker-44148</a>	Biking	Lanes are very narrow and no bike lane. People drive too fast here
May 20 21 10:54:24 am	40.56714242	-105.0891584	711 West Prospect Road, Fort Collins, Colorado 80526, United States <a href="http://ourcity.fcgov.com/tcpps/maps/public-survey?reporting=true#marker-44150">http://ourcity.fcgov.com/tcpps/maps/public-survey?reporting=true#marker-44150</a>	Biking	This is where I meant to put the pin, not Bay Dr. Difficult to have bikes on Prospect, but seems like it is needed due to vicinity of campus
May 20 21 10:55:52 am	40.57781413	-105.0805378	291 West Laurel Street, Fort Collins, Colorado 80521, United States <a href="http://ourcity.fcgov.com/tcpps/maps/public-survey?reporting=true#marker-44151">http://ourcity.fcgov.com/tcpps/maps/public-survey?reporting=true#marker-44151</a>	Biking	With all that is going on here it is difficult to make sure you are in the correct lane and that you watch for bikes.
May 20 21 11:00:51 am	40.59192636	-105.0788212	323 Mason Street, Fort Collins, Colorado 80524, United States <a href="http://ourcity.fcgov.com/tcpps/maps/public-survey?reporting=true#marker-44152">http://ourcity.fcgov.com/tcpps/maps/public-survey?reporting=true#marker-44152</a>	Walking	There is a cross walk with flashing lights, but due to two sets of train tracks and traffic coming from 4 directions here it is very difficult for pedestrians to cross here safely
May 20 21 11:03:22 am	40.59093241	-105.0768256	300 North College Avenue, Fort Collins, Colorado 80524, United States <a href="http://ourcity.fcgov.com/tcpps/maps/public-survey?reporting=true#marker-44153">http://ourcity.fcgov.com/tcpps/maps/public-survey?reporting=true#marker-44153</a>	Driving	This is a crazy place to enter onto College Ave from Jefferson and difficult to get into the left lane at most times of the day
May 20 21 11:12:17 am	40.58899335	-105.0741005	316 Jefferson Street, Fort Collins, Colorado 80524, United States <a href="http://ourcity.fcgov.com/tcpps/maps/public-survey?reporting=true#marker-44154">http://ourcity.fcgov.com/tcpps/maps/public-survey?reporting=true#marker-44154</a>	Driving	Difficult to drive either direction here on Jefferson with so many pedestrians, bikes and semi trucks. Lanes are narrow and seem more narrow where cars are allowed to park along this stretch of Jefferson.
May 20 21 04:45:33 pm	40.4960807	-105.0773907	6508 South College Avenue, Fort Collins, Colorado 80525, United States <a href="http://ourcity.fcgov.com/tcpps/maps/public-survey?reporting=true#marker-44167">http://ourcity.fcgov.com/tcpps/maps/public-survey?reporting=true#marker-44167</a>	Walking	No sidewalk, people frequently walking in street on College between Trilby and Harmony



May 20 21 04:46:18 pm	40.50434772	-105.0772905	161 East Saturn Drive, Fort Collins, Colorado 80525, United States <a href="http://ourcity.fcgov.com/tcpsps/maps/public-survey?reporting=true#marker-44168">http://ourcity.fcgov.com/tcpsps/maps/public-survey?reporting=true#marker-44168</a>	Biking	No bike lane, dangerous for commuters between Trilby and Harmony
May 20 21 04:46:22 pm	40.48699124	-105.0774479	7027 South College Avenue, Fort Collins, Colorado 80525, United States <a href="http://ourcity.fcgov.com/tcpsps/maps/public-survey?reporting=true#marker-44169">http://ourcity.fcgov.com/tcpsps/maps/public-survey?reporting=true#marker-44169</a>	Driving	Dangerous entry and exit from neighborhood.
May 20 21 04:47:34 pm	40.49493846	-105.0774622	6605 South College Avenue, Fort Collins, Colorado 80525, United States <a href="http://ourcity.fcgov.com/tcpsps/maps/public-survey?reporting=true#marker-44170">http://ourcity.fcgov.com/tcpsps/maps/public-survey?reporting=true#marker-44170</a>	Transit	Bus route is not inclusive of south side of town. There is no bike lane, no sidewalk, and no alternative transportation that reaches the communities near Trilby and College
May 20 21 04:48:01 pm	40.49577066	-105.0772119	6520 South College Avenue, Fort Collins, Colorado 80525, United States <a href="http://ourcity.fcgov.com/tcpsps/maps/public-survey?reporting=true#marker-44171">http://ourcity.fcgov.com/tcpsps/maps/public-survey?reporting=true#marker-44171</a>	Biking	There is no direct access from the Ridewood hills neighborhood (or anywhere south of the Last Max station) for biking walking or public transportation.
May 20 21 04:48:03 pm	40.49577066	-105.0772119	6520 South College Avenue, Fort Collins, Colorado 80525, United States <a href="http://ourcity.fcgov.com/tcpsps/maps/public-survey?reporting=true#marker-44172">http://ourcity.fcgov.com/tcpsps/maps/public-survey?reporting=true#marker-44172</a>	Biking	There is no direct access from the Ridewood hills neighborhood (or anywhere south of the Last Max station) for biking walking or public transportation.
May 20 21 04:48:22 pm	40.49577066	-105.0772119	6520 South College Avenue, Fort Collins, Colorado 80525, United States <a href="http://ourcity.fcgov.com/tcpsps/maps/public-survey?reporting=true#marker-44173">http://ourcity.fcgov.com/tcpsps/maps/public-survey?reporting=true#marker-44173</a>	Biking	There is no direct access from the ridgewood hills neighborhood (or anywhere south of the Last Max station) for biking walking or public transportation.
May 20 21 04:48:24 pm	40.49577066	-105.0772119	6520 South College Avenue, Fort Collins, Colorado 80525, United States <a href="http://ourcity.fcgov.com/tcpsps/maps/public-survey?reporting=true#marker-44174">http://ourcity.fcgov.com/tcpsps/maps/public-survey?reporting=true#marker-44174</a>	Biking	There is no direct access from the ridgewood hills neighborhood (or anywhere south of the Last Max station) for biking walking or public transportation.
May 20 21 04:49:28 pm	40.49422048	-105.0770187	6600 South College Avenue, Fort Collins, Colorado 80525, United States <a href="http://ourcity.fcgov.com/tcpsps/maps/public-survey?reporting=true#marker-44175">http://ourcity.fcgov.com/tcpsps/maps/public-survey?reporting=true#marker-44175</a>	Transit	No public transportation options this far south and still in city limits.
May 20 21 05:09:21 pm	40.49413345	-105.0905514	871 West Trilby Road, Fort Collins, Colorado 80525, United States <a href="http://ourcity.fcgov.com/tcpsps/maps/public-survey?reporting=true#marker-44176">http://ourcity.fcgov.com/tcpsps/maps/public-survey?reporting=true#marker-44176</a>	Biking	It is dangerous to bike along Trilby to the bike trails at Shields and Trilby. A bike lane and sidewalk is needed.
May 20 21 05:09:50 pm	40.49452236	-105.0907105	870 West Trilby Road, Fort Collins, Colorado 80525, United States <a href="http://ourcity.fcgov.com/tcpsps/maps/public-survey?reporting=true#marker-44177">http://ourcity.fcgov.com/tcpsps/maps/public-survey?reporting=true#marker-44177</a>	Walking	It is dangerous to walk along Trilby to the bike trails at Shields and Trilby. A sidewalk is needed.
May 20 21 10:10:59 pm	40.49487319	-105.0831985	320 West Trilby Road, Fort Collins, Colorado 80525, United States <a href="http://ourcity.fcgov.com/tcpsps/maps/public-survey?reporting=true#marker-44182">http://ourcity.fcgov.com/tcpsps/maps/public-survey?reporting=true#marker-44182</a>	Biking	Please consider making it safe for bicyclists on Trilby between college and Shields.
May 20 21 10:13:24 pm	40.48720135	-105.0774103	7015 South College Avenue, Fort Collins, Colorado 80525, United States <a href="http://ourcity.fcgov.com/tcpsps/maps/public-survey?reporting=true#marker-44183">http://ourcity.fcgov.com/tcpsps/maps/public-survey?reporting=true#marker-44183</a>	Walking	Please add a sidewalk or Trail on the west side of college between Trilby and Loveland and consider connecting to Loveland trails.
May 20 21 10:19:25 pm	40.49017758	-105.0775337	6815 South College Avenue, Fort Collins, Colorado 80525, United States <a href="http://ourcity.fcgov.com/tcpsps/maps/public-survey?reporting=true#marker-44184">http://ourcity.fcgov.com/tcpsps/maps/public-survey?reporting=true#marker-44184</a>	Walking	It's dangerous for both pedestrians and bicyclists along South College. Wheelchair-bound pedestrians are out of luck. Sporadic sidewalks at best and no bike lanes.
May 20 21 10:21:23 pm	40.49479568	-105.0806451	217 West Trilby Road, Fort Collins, Colorado 80525, United States <a href="http://ourcity.fcgov.com/tcpsps/maps/public-survey?reporting=true#marker-44185">http://ourcity.fcgov.com/tcpsps/maps/public-survey?reporting=true#marker-44185</a>	Biking	There is no direct access from the Ridgewood Hills/Shenandoah neighborhood for biking walking or public transportation.
May 20 21 10:32:44 pm	40.49453052	-105.0894213	870 West Trilby Road, Fort Collins, Colorado 80525, United States <a href="http://ourcity.fcgov.com/tcpsps/maps/public-survey?reporting=true#marker-44186">http://ourcity.fcgov.com/tcpsps/maps/public-survey?reporting=true#marker-44186</a>	Biking	The newly paved path that's accessible at Trilby and Shields is nice if you can get to it safely. This part of Trilby desperately needs a bike lane (or at least a sidewalk). The narrow and steep shoulder between College and Shields is always littered with broken glass and you're inches away from traffic.

May 21 21 12:28:40 am	40.49464474	-105.0899792	870 West Trilby Road, Fort Collins, Colorado 80525, United States <a href="http://ourcity.fcgov.com/tcpps/maps/public-survey?reporting=true#marker-44187">http://ourcity.fcgov.com/tcpps/maps/public-survey?reporting=true#marker-44187</a>	Biking	No side walk to bike or walk down to new bike trail along Shields
May 21 21 12:29:58 am	40.49455703	-105.090242	870 West Trilby Road, Fort Collins, Colorado 80525, United States <a href="http://ourcity.fcgov.com/tcpps/maps/public-survey?reporting=true#marker-44188">http://ourcity.fcgov.com/tcpps/maps/public-survey?reporting=true#marker-44188</a>	Walking	Blind hill as well as it being dangerous since there's no sidewalk along Trilby so walkers are often right along the roadway
May 21 21 12:31:46 am	40.49444485	-105.0905585	870 West Trilby Road, Fort Collins, Colorado 80525, United States <a href="http://ourcity.fcgov.com/tcpps/maps/public-survey?reporting=true#marker-44189">http://ourcity.fcgov.com/tcpps/maps/public-survey?reporting=true#marker-44189</a>	Biking	The sidewalk ends here. It would be nice and much safer for pedestrians to have a sidewalk down to Shields and the new bike trail.
May 21 21 12:32:49 am	40.49563196	-105.0771904	6520 South College Avenue, Fort Collins, Colorado 80525, United States <a href="http://ourcity.fcgov.com/tcpps/maps/public-survey?reporting=true#marker-44190">http://ourcity.fcgov.com/tcpps/maps/public-survey?reporting=true#marker-44190</a>	Transit	No safe spot for bus goes to wait for the bus. There's also no sidewalk here.
May 21 21 12:34:29 am	40.49623571	-105.0772977	6508 South College Avenue, Fort Collins, Colorado 80525, United States <a href="http://ourcity.fcgov.com/tcpps/maps/public-survey?reporting=true#marker-44191">http://ourcity.fcgov.com/tcpps/maps/public-survey?reporting=true#marker-44191</a>	Biking	Please help to connect Trilby to Harmony by adding a sidewalk, bike lane, or bike path! Many people are walking and or biking along the road on College on a regular basis.
May 21 21 12:35:17 am	40.49623163	-105.0773406	6508 South College Avenue, Fort Collins, Colorado 80525, United States <a href="http://ourcity.fcgov.com/tcpps/maps/public-survey?reporting=true#marker-44192">http://ourcity.fcgov.com/tcpps/maps/public-survey?reporting=true#marker-44192</a>	Walking	No sidewalk for over a mile along College. Many people are walking along College, which is technically a highway here!
May 21 21 12:37:53 am	40.48207066	-105.077126	7424 South College Avenue, Fort Collins, Colorado 80525, United States <a href="http://ourcity.fcgov.com/tcpps/maps/public-survey?reporting=true#marker-44193">http://ourcity.fcgov.com/tcpps/maps/public-survey?reporting=true#marker-44193</a>	Driving	Many cars driving over the speed limit here. I believe that with new development happening along college and in Ridgewood Hills, that there should be 40-50 MPH speed through this stretch.
May 21 21 11:33:58 am	40.51529945	-105.0765896	5124 South College Avenue, Fort Collins, Colorado 80525, United States <a href="http://ourcity.fcgov.com/tcpps/maps/public-survey?reporting=true#marker-44207">http://ourcity.fcgov.com/tcpps/maps/public-survey?reporting=true#marker-44207</a>	Biking	No safe bike lane, cyclists are frequently riding on shoulder and close to traffic
May 21 21 11:36:24 am	40.50678829	-105.0773621	5740 South College Avenue, Fort Collins, Colorado 80525, United States <a href="http://ourcity.fcgov.com/tcpps/maps/public-survey?reporting=true#marker-44208">http://ourcity.fcgov.com/tcpps/maps/public-survey?reporting=true#marker-44208</a>	Walking	Lack of sidewalk places pedestrians in danger by forcing them to walk along 287
May 21 21 11:38:30 am	40.49499466	-105.0773138	6540 South College Avenue, Fort Collins, Colorado 80525, United States <a href="http://ourcity.fcgov.com/tcpps/maps/public-survey?reporting=true#marker-44209">http://ourcity.fcgov.com/tcpps/maps/public-survey?reporting=true#marker-44209</a>	Transit	Lack of public transportation to this part of town leaves people without access to services
May 21 21 11:52:19 am	40.49455493	-105.090757	870 West Trilby Road, Fort Collins, Colorado 80525, United States <a href="http://ourcity.fcgov.com/tcpps/maps/public-survey?reporting=true#marker-44210">http://ourcity.fcgov.com/tcpps/maps/public-survey?reporting=true#marker-44210</a>	Biking	The lack of a bike lane creates dangerous conditions for cyclists, particularly going down a steep hill toward railroad tracks. It also makes it difficult and dangerous to bike to the trail.
May 21 21 11:54:10 am	40.49436748	-105.0909555	871 West Trilby Road, Fort Collins, Colorado 80525, United States <a href="http://ourcity.fcgov.com/tcpps/maps/public-survey?reporting=true#marker-44211">http://ourcity.fcgov.com/tcpps/maps/public-survey?reporting=true#marker-44211</a>	Walking	No sidewalk creates dangerous conditions for pedestrians
May 25 21 03:30:45 pm	40.49918095	-105.0772333	6250 South College Avenue, Fort Collins, Colorado 80525, United States <a href="http://ourcity.fcgov.com/tcpps/maps/public-survey?reporting=true#marker-44459">http://ourcity.fcgov.com/tcpps/maps/public-survey?reporting=true#marker-44459</a>	Biking	No safe bike lane, people frequently biking in traffic on College.
May 25 21 03:31:40 pm	40.49890764	-105.0774211	6300 South College Avenue, Fort Collins, Colorado 80525, United States <a href="http://ourcity.fcgov.com/tcpps/maps/public-survey?reporting=true#marker-44460">http://ourcity.fcgov.com/tcpps/maps/public-survey?reporting=true#marker-44460</a>	Walking	No sidewalk, daily people are walking on College, very dangerous.
May 25 21 03:32:27 pm	40.49866697	-105.0774157	6300 South College Avenue, Fort Collins, Colorado 80525, United States <a href="http://ourcity.fcgov.com/tcpps/maps/public-survey?reporting=true#marker-44461">http://ourcity.fcgov.com/tcpps/maps/public-survey?reporting=true#marker-44461</a>	Transit	Bus route does not reach south fort collins.



May 25 21 03:33:41 pm	40.49439997	-105.0912023	871 West Trilby Road, Fort Collins, Colorado 80525, United States <a href="http://ourcity.fcgov.com/tcpps/maps/public-survey?reporting=true#marker-44462">http://ourcity.fcgov.com/tcpps/maps/public-survey?reporting=true#marker-44462</a>	Biking	No bike lane, dangerous to try to bike to the trail.
May 25 21 03:34:27 pm	40.49448972	-105.0913739	871 West Trilby Road, Fort Collins, Colorado 80525, United States <a href="http://ourcity.fcgov.com/tcpps/maps/public-survey?reporting=true#marker-44463">http://ourcity.fcgov.com/tcpps/maps/public-survey?reporting=true#marker-44463</a>	Walking	No sidewalk, not safe for walking.
May 25 21 05:07:16 pm	40.50518524	-105.0773621	5817 South College Avenue, Fort Collins, Colorado 80525, United States <a href="http://ourcity.fcgov.com/tcpps/maps/public-survey?reporting=true#marker-44465">http://ourcity.fcgov.com/tcpps/maps/public-survey?reporting=true#marker-44465</a>	Walking	No sidewalk, daily people are walking on College, very dangerous.
May 25 21 05:07:51 pm	40.5049609	-105.0773889	5837 South College Avenue, Fort Collins, Colorado 80525, United States <a href="http://ourcity.fcgov.com/tcpps/maps/public-survey?reporting=true#marker-44466">http://ourcity.fcgov.com/tcpps/maps/public-survey?reporting=true#marker-44466</a>	Biking	No safe bike lane, people frequently biking in traffic on College.
May 25 21 05:08:22 pm	40.50478959	-105.0773782	5837 South College Avenue, Fort Collins, Colorado 80525, United States <a href="http://ourcity.fcgov.com/tcpps/maps/public-survey?reporting=true#marker-44467">http://ourcity.fcgov.com/tcpps/maps/public-survey?reporting=true#marker-44467</a>	Transit	Bus route does not reach south fort collins.
May 25 21 05:09:17 pm	40.49450604	-105.091213	871 West Trilby Road, Fort Collins, Colorado 80525, United States <a href="http://ourcity.fcgov.com/tcpps/maps/public-survey?reporting=true#marker-44468">http://ourcity.fcgov.com/tcpps/maps/public-survey?reporting=true#marker-44468</a>	Biking	No bike lane, dangerous to try to bike to the trail.
May 25 21 05:09:54 pm	40.4945142	-105.0917119	871 West Trilby Road, Fort Collins, Colorado 80525, United States <a href="http://ourcity.fcgov.com/tcpps/maps/public-survey?reporting=true#marker-44469">http://ourcity.fcgov.com/tcpps/maps/public-survey?reporting=true#marker-44469</a>	Walking	No sidewalk, not safe for walking.
May 26 21 09:08:34 am	40.5677822	-105.0449932	1640 Riverside Avenue, Fort Collins, Colorado 80524, United States <a href="http://ourcity.fcgov.com/tcpps/maps/public-survey?reporting=true#marker-44521">http://ourcity.fcgov.com/tcpps/maps/public-survey?reporting=true#marker-44521</a>	Biking	Biking on Riverside is unsafe. There should not be signs that direct cyclists to take the lane as cars speed by and around above the speed limit. This street needs separated bike facilities terribly or someone is going to get killed.
May 26 21 09:09:42 am	40.56721985	-105.0448591	1831 East Prospect Road, Fort Collins, Colorado 80524, United States <a href="http://ourcity.fcgov.com/tcpps/maps/public-survey?reporting=true#marker-44522">http://ourcity.fcgov.com/tcpps/maps/public-survey?reporting=true#marker-44522</a>	Walking	Cars do not yield to peds/bikes crossing from the north side into the middle island. They travel at high speeds and do not stop to allow users to cross (90% don't stop, 10% do). This intersection is unsafe for peds/bikes.
May 26 21 09:11:05 am	40.5672117	-105.0451005	1678 Riverside Avenue, Fort Collins, Colorado 80524, United States <a href="http://ourcity.fcgov.com/tcpps/maps/public-survey?reporting=true#marker-44523">http://ourcity.fcgov.com/tcpps/maps/public-survey?reporting=true#marker-44523</a>	Walking	When crossing westbound from the island as a pet, there is low visibility to those heading south on riverside and about to turn west on prospect. You cross from the island and then almost get hit by those turning right on red due to the low visibility on both sides of the peds in the crosswalk.
May 26 21 09:11:43 am	40.56694275	-105.0448805	1831 East Prospect Road, Fort Collins, Colorado 80525, United States <a href="http://ourcity.fcgov.com/tcpps/maps/public-survey?reporting=true#marker-44524">http://ourcity.fcgov.com/tcpps/maps/public-survey?reporting=true#marker-44524</a>	Walking	There is no cross walk on the east side of riverside to get across prospect, making for multiple currently dangerous crossings.
May 26 21 09:13:14 am	40.57783043	-105.0580072	713 South Lemay Avenue, Fort Collins, Colorado 80524, United States <a href="http://ourcity.fcgov.com/tcpps/maps/public-survey?reporting=true#marker-44525">http://ourcity.fcgov.com/tcpps/maps/public-survey?reporting=true#marker-44525</a>	Walking	Intersection is dangerous for peds and bikes. Visibility is low, signal box blocks view from south west corner to those turning right on red too head south on lemay. This is a major access point to the Poudre trail from the south so we need to do much better.
May 26 21 09:14:01 am	40.58100838	-105.0625831	517 Endicott Street, Fort Collins, Colorado 80524, United States <a href="http://ourcity.fcgov.com/tcpps/maps/public-survey?reporting=true#marker-44526">http://ourcity.fcgov.com/tcpps/maps/public-survey?reporting=true#marker-44526</a>	Biking	Riverside should have protected/separated bike lanes. It is not safe for cyclists.
May 26 21 09:15:15 am	40.57026791	-105.0578034	1202 East Pitkin Street, Fort Collins, Colorado 80524, United States <a href="http://ourcity.fcgov.com/tcpps/maps/public-survey?reporting=true#marker-44527">http://ourcity.fcgov.com/tcpps/maps/public-survey?reporting=true#marker-44527</a>	Biking	Bike signal timing should prioritize bikes vs. waiting 30 seconds to two minutes. Current timing does not promote bicycling on our premier bikeway as it increases trip time significantly, resulting in users j-walking or taking alternate more dangerous routes.
May 26 21 09:18:35 am	40.57426116	-105.060668	908 East Elizabeth Street, Fort Collins, Colorado 80524, United States <a href="http://ourcity.fcgov.com/tcpps/maps/public-survey?reporting=true#marker-44528">http://ourcity.fcgov.com/tcpps/maps/public-survey?reporting=true#marker-44528</a>	Walking	E Elizabeth between Lemay and Stover is failing to support all users' safety as it is currently being used. It seems to be being used as a major street instead of a local neighborhood street based on volume observations. In this area, cars can often be parked on both sides of the street, high volume 30-35 mph vehicles traveling in both directions, bikes trying to find a place to go to not get hit, and peds walking on a skinny sidewalk in many cases having cars buzz by them. Someone is going to get killed or seriously injured if this is not addressed based on the evolving volumes and speeds.

May 26 21 09:18:47 am	40.57425708	-105.0611669	900 East Elizabeth Street, Fort Collins, Colorado 80524, United States <a href="http://ourcity.fcgov.com/tcpps/maps/public-survey?reporting=true#marker-44529">http://ourcity.fcgov.com/tcpps/maps/public-survey?reporting=true#marker-44529</a>	Biking	E Elizabeth between Lemay and Stover is failing to support all users' safety as it is currently being used. It seems to be being used as a major street instead of a local neighborhood street based on volume observations. In this area, cars can often be parked on both sides of the street, high volume 30-35 mph vehicles traveling in both directions, bikes trying to find a place to go to not get hit, and peds walking on a skinny sidewalk in many cases having cars buzz by them. Someone is going to get killed or seriously injured if this is not addressed based on the evolving volumes and speeds.
May 26 21 09:19:45 am	40.57285948	-105.0579643	1027 South Lemay Avenue, Fort Collins, Colorado 80524, United States <a href="http://ourcity.fcgov.com/tcpps/maps/public-survey?reporting=true#marker-44530">http://ourcity.fcgov.com/tcpps/maps/public-survey?reporting=true#marker-44530</a>	Biking	Lemay is not safe for bikes. Bike lanes should be protected/separated.
May 27 21 02:51:29 pm	40.57419596	-105.0570953	1217 East Elizabeth Street, Fort Collins, Colorado 80524, United States <a href="http://ourcity.fcgov.com/tcpps/maps/public-survey?reporting=true#marker-44565">http://ourcity.fcgov.com/tcpps/maps/public-survey?reporting=true#marker-44565</a>	Biking	Missing bike lanes and often cars parked on both sides of the street while cars are simultaneously driving east/westbound, creating danger for bicycles. This street needs modern infrastructure to keep everyone safe.
Jun 17 21 02:57:06 pm	40.58183952	-105.0825548	410 South Meldrum Street, Fort Collins, Colorado 80521, United States <a href="http://ourcity.fcgov.com/tcpps/maps/public-survey?reporting=true#marker-45900">http://ourcity.fcgov.com/tcpps/maps/public-survey?reporting=true#marker-45900</a>	Driving	When leaving The Lincoln Center parking lot it is really hard to see traffic heading south due to diagonally parked cars. This is a problem turning left or right out of the parking lot.
Jun 17 21 03:11:24 pm	40.49431838	-105.0953436	1039 West Trilby Road, Fort Collins, Colorado 80525, United States <a href="http://ourcity.fcgov.com/tcpps/maps/public-survey?reporting=true#marker-45901">http://ourcity.fcgov.com/tcpps/maps/public-survey?reporting=true#marker-45901</a>	Biking	NOT SAFE to get from neighborhood off Trilby down to the Bike Trails
Jun 17 21 03:12:07 pm	40.4946121	-105.0879568	West Trilby Road, Fort Collins, Colorado 80525, United States <a href="http://ourcity.fcgov.com/tcpps/maps/public-survey?reporting=true#marker-45902">http://ourcity.fcgov.com/tcpps/maps/public-survey?reporting=true#marker-45902</a>	Biking	Not Safe to ride bike on Trilby.
Jun 17 21 03:12:56 pm	40.49741872	-105.0773621	6324 South College Avenue, Fort Collins, Colorado 80525, United States <a href="http://ourcity.fcgov.com/tcpps/maps/public-survey?reporting=true#marker-45903">http://ourcity.fcgov.com/tcpps/maps/public-survey?reporting=true#marker-45903</a>	Biking	NOT SAFE to ride bike along 287.
Jun 17 21 03:13:26 pm	40.49477528	-105.0773942	6605 South College Avenue, Fort Collins, Colorado 80525, United States <a href="http://ourcity.fcgov.com/tcpps/maps/public-survey?reporting=true#marker-45904">http://ourcity.fcgov.com/tcpps/maps/public-survey?reporting=true#marker-45904</a>	Driving	Dangerous Intersection
Jun 17 21 03:14:10 pm	40.48693004	-105.0774157	7316 South College Avenue, Fort Collins, Colorado 80525, United States <a href="http://ourcity.fcgov.com/tcpps/maps/public-survey?reporting=true#marker-45905">http://ourcity.fcgov.com/tcpps/maps/public-survey?reporting=true#marker-45905</a>	Driving	Very dangerous to turn onto College. Especially with so many more housing units being built at this time.
Jun 17 21 03:24:12 pm	40.58283768	-105.0843143	312 Canyon Avenue, Fort Collins, Colorado 80521, United States <a href="http://ourcity.fcgov.com/tcpps/maps/public-survey?reporting=true#marker-45906">http://ourcity.fcgov.com/tcpps/maps/public-survey?reporting=true#marker-45906</a>	Driving	Dangerous Intersection! Can't see all 5 directions. Cars are unpredictable.
Jun 17 21 03:24:54 pm	40.58159507	-105.0858593	521 West Mulberry Street, Fort Collins, Colorado 80521, United States <a href="http://ourcity.fcgov.com/tcpps/maps/public-survey?reporting=true#marker-45907">http://ourcity.fcgov.com/tcpps/maps/public-survey?reporting=true#marker-45907</a>	Driving	Always a predicament turning onto Mulberry at this intersection.
Jun 17 21 03:25:46 pm	40.58181914	-105.0825602	410 South Meldrum Street, Fort Collins, Colorado 80521, United States <a href="http://ourcity.fcgov.com/tcpps/maps/public-survey?reporting=true#marker-45908">http://ourcity.fcgov.com/tcpps/maps/public-survey?reporting=true#marker-45908</a>	Driving	Hard to see oncoming traffic from the parking lot.
Jun 17 21 03:26:32 pm	40.58289471	-105.0811869	228 West Magnolia Street, Fort Collins, Colorado 80521, United States <a href="http://ourcity.fcgov.com/tcpps/maps/public-survey?reporting=true#marker-45909">http://ourcity.fcgov.com/tcpps/maps/public-survey?reporting=true#marker-45909</a>	Driving	Difficult to turn off Canyon/Whitcomb onto Mulberry. Hard to see where cars are coming with the two turns and there is a curve in the road.
Jun 17 21 03:55:54 pm	40.48702215	-105.0961221	7180 South Shields Street, Fort Collins, Colorado 80525, United States <a href="http://ourcity.fcgov.com/tcpps/maps/public-survey?reporting=true#marker-45910">http://ourcity.fcgov.com/tcpps/maps/public-survey?reporting=true#marker-45910</a>	Driving	Can't make left turns onto College during busy times of day
Jun 17 21 03:57:38 pm	40.48695452	-105.077405	6750 South College Avenue, Fort Collins, Colorado 80525, United States <a href="http://ourcity.fcgov.com/tcpps/maps/public-survey?reporting=true#marker-45911">http://ourcity.fcgov.com/tcpps/maps/public-survey?reporting=true#marker-45911</a>	Driving	Can't make left turns during busy times, which are happening more often. Huge increase in traffic due to new development.

Jun 17 21 03:58:46 pm	40.49463381	-105.0841864	6602 Avondale Road, Fort Collins, Colorado 80525, United States <a href="http://ourcity.fcgov.com/tcpps/maps/public-survey?reporting=true#marker-45912">http://ourcity.fcgov.com/tcpps/maps/public-survey?reporting=true#marker-45912</a>	Driving	During 5:00 PM hour, can take upwards of 10 minutes to make a left turn from Avondale unto Shields.
Jun 17 21 03:59:56 pm	40.49453052	-105.0898397	870 West Trilby Road, Fort Collins, Colorado 80525, United States <a href="http://ourcity.fcgov.com/tcpps/maps/public-survey?reporting=true#marker-45913">http://ourcity.fcgov.com/tcpps/maps/public-survey?reporting=true#marker-45913</a>	Biking	Sidewalk and/or bike lane needed to connect neighborhoods to the east to the trail along Shields.
Jun 17 21 04:00:45 pm	40.49484055	-105.0772548	120 East Trilby Road, Fort Collins, Colorado 80525, United States <a href="http://ourcity.fcgov.com/tcpps/maps/public-survey?reporting=true#marker-45914">http://ourcity.fcgov.com/tcpps/maps/public-survey?reporting=true#marker-45914</a>	Driving	Far too much traffic here for a single-lane Trilby. Traffic backs up far beyond turn lanes at all times of day.
Jun 17 21 06:23:57 pm	40.49476712	-105.0876403	6524 Fossil Crest Drive, Fort Collins, Colorado 80525, United States <a href="http://ourcity.fcgov.com/tcpps/maps/public-survey?reporting=true#marker-45915">http://ourcity.fcgov.com/tcpps/maps/public-survey?reporting=true#marker-45915</a>	Driving	Hard to see traffic coming from west up the hill, traffic coming from east is driving too fast which makes it difficult to determine a safe maneuver between the car you just saw coming up the hill and how fast is the car coming from the east!
Jun 17 21 06:26:09 pm	40.49484667	-105.0772387	120 East Trilby Road, Fort Collins, Colorado 80525, United States <a href="http://ourcity.fcgov.com/tcpps/maps/public-survey?reporting=true#marker-45916">http://ourcity.fcgov.com/tcpps/maps/public-survey?reporting=true#marker-45916</a>	Driving	One of the most dangerous intersections around! And traffic often gets backed up to the west (traveling east) all the way to the entrance to Ridgewood Hills. Hate living here mostly because of this intersection.
Jun 17 21 06:27:19 pm	40.48935143	-105.0774962	7029 South College Avenue, Fort Collins, Colorado 80525, United States <a href="http://ourcity.fcgov.com/tcpps/maps/public-survey?reporting=true#marker-45917">http://ourcity.fcgov.com/tcpps/maps/public-survey?reporting=true#marker-45917</a>	Driving	Super dangerous. Need a light here. Adding more and more housing which brings more traffic and even more dangerous conditions.
Jun 17 21 06:28:50 pm	40.50636809	-105.077405	5748 South College Avenue, Fort Collins, Colorado 80525, United States <a href="http://ourcity.fcgov.com/tcpps/maps/public-survey?reporting=true#marker-45918">http://ourcity.fcgov.com/tcpps/maps/public-survey?reporting=true#marker-45918</a>	Driving	Too many people trying to enter the highway from this intersection.
Jun 18 21 09:03:07 am	40.49484055	-105.0773835	6605 South College Avenue, Fort Collins, Colorado 80525, United States <a href="http://ourcity.fcgov.com/tcpps/maps/public-survey?reporting=true#marker-45926">http://ourcity.fcgov.com/tcpps/maps/public-survey?reporting=true#marker-45926</a>	Driving	Backups of close to a mile multiple time per day on Trilby. Frustrated drivers u-turning. Drivers making "new lanes" to get by.
Jun 18 21 09:04:31 am	40.48694636	-105.077523	115 Triangle Drive, Fort Collins, Colorado 80525, United States <a href="http://ourcity.fcgov.com/tcpps/maps/public-survey?reporting=true#marker-45927">http://ourcity.fcgov.com/tcpps/maps/public-survey?reporting=true#marker-45927</a>	Driving	REALLY difficult to turn left from Triangle onto College. Can't see well to turn right either. Lots of development in this area making congestion REALLY bad.
Jun 18 21 09:06:31 am	40.49436734	-105.0960892	1039 West Trilby Road, Fort Collins, Colorado 80525, United States <a href="http://ourcity.fcgov.com/tcpps/maps/public-survey?reporting=true#marker-45928">http://ourcity.fcgov.com/tcpps/maps/public-survey?reporting=true#marker-45928</a>	Biking	Not safe for cyclists to cross Trilby at grade - cars northbound on Shields turning right don't always look right before turning. Would love to see an underpass for cyclists here.
Jun 18 21 09:08:40 am	40.49442445	-105.090462	870 West Trilby Road, Fort Collins, Colorado 80525, United States <a href="http://ourcity.fcgov.com/tcpps/maps/public-survey?reporting=true#marker-45929">http://ourcity.fcgov.com/tcpps/maps/public-survey?reporting=true#marker-45929</a>	Biking	Not safe for cyclists to get to the Long View Trail using Trilby. Would love to see a road-separated bike path from Ridgewood hills to the Long View trail. I know the RR crossing is hard, but Loveland is doing it _RIGHT NOW_ on 57th. We can do better.
Jun 18 21 05:04:46 pm	40.49578698	-105.0771046	6520 South College Avenue, Fort Collins, Colorado 80525, United States <a href="http://ourcity.fcgov.com/tcpps/maps/public-survey?reporting=true#marker-45944">http://ourcity.fcgov.com/tcpps/maps/public-survey?reporting=true#marker-45944</a>	Walking	The pedestrian infrastructure in the Trilby/College area is poor and lacking. It's difficult to walk in this area, even trying to get to a bus stop.
Jun 18 21 05:05:36 pm	40.49431022	-105.0476754	1630 East Trilby Road, Fort Collins, Colorado 80528, United States <a href="http://ourcity.fcgov.com/tcpps/maps/public-survey?reporting=true#marker-45945">http://ourcity.fcgov.com/tcpps/maps/public-survey?reporting=true#marker-45945</a>	Biking	No bike lanes between the railroad at the Power Trail and Timberline road. Makes biking along this stretch more dangerous.
Jun 18 21 05:12:01 pm	40.49464474	-105.0796044	125 West Trilby Road, Fort Collins, Colorado 80525, United States <a href="http://ourcity.fcgov.com/tcpps/maps/public-survey?reporting=true#marker-45946">http://ourcity.fcgov.com/tcpps/maps/public-survey?reporting=true#marker-45946</a>	Driving	Traffic around the college/trilby area gets backed up far during peak hours. Makes getting in and around this area annoying and more difficult
Jun 18 21 05:14:54 pm	40.49449788	-105.0867176	508 West Trilby Road, Fort Collins, Colorado 80525, United States <a href="http://ourcity.fcgov.com/tcpps/maps/public-survey?reporting=true#marker-45947">http://ourcity.fcgov.com/tcpps/maps/public-survey?reporting=true#marker-45947</a>	Biking	No easy trail access for both pedestrians and bikers from Ridgewood Hills and the surrounding area.

Jun 21 21 09:56:36 am	40.58935184	-105.1336241	124 North Overland Trail, Fort Collins, Colorado 80521, United States <a href="http://ourcity.fcgov.com/tcpps/maps/public-survey?reporting=true#marker-46022">http://ourcity.fcgov.com/tcpps/maps/public-survey?reporting=true#marker-46022</a>	Biking	Poor visibility for bikers at this intersection.
Jun 21 21 09:57:58 am	40.58427582	-105.1336348	328 South Overland Trail, Fort Collins, Colorado 80521, United States <a href="http://ourcity.fcgov.com/tcpps/maps/public-survey?reporting=true#marker-46023">http://ourcity.fcgov.com/tcpps/maps/public-survey?reporting=true#marker-46023</a>	Biking	Very narrow bike lane between Mulberry and Laporte along Overland. Drivers seem to think the bike lane is a shoulder and park in it.
Jun 21 21 09:59:44 am	40.53743279	-105.1152778	3700 South Taft Hill Road, Fort Collins, Colorado 80526, United States <a href="http://ourcity.fcgov.com/tcpps/maps/public-survey?reporting=true#marker-46024">http://ourcity.fcgov.com/tcpps/maps/public-survey?reporting=true#marker-46024</a>	Driving	Southbound drivers on Taft Hill will use the last stretch of the right line to pass several cars in front of them before the lane ends.
Jun 21 21 10:02:06 am	40.52309295	-105.026958	2690 East Harmony Road, Fort Collins, Colorado 80528, United States <a href="http://ourcity.fcgov.com/tcpps/maps/public-survey?reporting=true#marker-46025">http://ourcity.fcgov.com/tcpps/maps/public-survey?reporting=true#marker-46025</a>	Driving	When there is congestion in the left-turn lanes turning into Front Range Village, drivers frequently run the red light on the left turn signal.
Jun 21 21 10:04:32 am	40.5526459	-105.1223803	2411 West Drake Road, Fort Collins, Colorado 80526, United States <a href="http://ourcity.fcgov.com/tcpps/maps/public-survey?reporting=true#marker-46026">http://ourcity.fcgov.com/tcpps/maps/public-survey?reporting=true#marker-46026</a>	Walking	Pedestrians frequently try to cross Drake Road in between Taft Hill Road and Overland Trail. There are not many crosswalks along this stretch of Drake Road, so people jaywalk.
Jun 21 21 10:06:16 am	40.58873263	-105.0771528	185 North College Avenue, Fort Collins, Colorado 80524, United States <a href="http://ourcity.fcgov.com/tcpps/maps/public-survey?reporting=true#marker-46027">http://ourcity.fcgov.com/tcpps/maps/public-survey?reporting=true#marker-46027</a>	Walking	Drivers turning right from Laporte onto College frequently do not yield to pedestrians in the crosswalk.
Jun 21 21 12:39:06 pm	40.58187427	-105.1337448	2935 West Mulberry Street, Fort Collins, Colorado 80521, United States <a href="http://ourcity.fcgov.com/tcpps/maps/public-survey?reporting=true#marker-46029">http://ourcity.fcgov.com/tcpps/maps/public-survey?reporting=true#marker-46029</a>	Biking	I find this intersection very dangerous on a bike and know of injuries that have occurred here. Visibility is poor for cyclists and drivers go too fast on Overland. A traffic light or circle would improve safety and comfort.
Jun 21 21 12:45:15 pm	40.58422846	-105.0806841	217 West Olive Street, Fort Collins, Colorado 80521, United States <a href="http://ourcity.fcgov.com/tcpps/maps/public-survey?reporting=true#marker-46030">http://ourcity.fcgov.com/tcpps/maps/public-survey?reporting=true#marker-46030</a>	Biking	This is more for the general area around here, but it would be nice if the lights going N/S on either Howes or Mason between Mulberry and Laporte were timed to slower speeds (bicycle speeds). It can be really frustrating stopping at every light for a full cycle while drivers going unsafe speeds for a downtown area cruise right through with all greens.
Jun 21 21 12:46:07 pm	40.58487035	-105.0788703	272 South Mason Street, Fort Collins, Colorado 80524, United States <a href="http://ourcity.fcgov.com/tcpps/maps/public-survey?reporting=true#marker-46032">http://ourcity.fcgov.com/tcpps/maps/public-survey?reporting=true#marker-46032</a>	Biking	The bike lane on Mason can be uncomfortable with no safe space between the door zone and traffic
Jun 21 21 12:48:40 pm	40.58884332	-105.093592	947 Laporte Avenue, Fort Collins, Colorado 80521, United States <a href="http://ourcity.fcgov.com/tcpps/maps/public-survey?reporting=true#marker-46033">http://ourcity.fcgov.com/tcpps/maps/public-survey?reporting=true#marker-46033</a>	Biking	A bike lane and/or restricting parking to just one side of the street would improve bicycle safety here. This is marked as a bike route, but people often after to merge with traffic to avoid parked cars.
Jun 21 21 12:50:48 pm	40.57567796	-105.1150078	901 South Taft Hill Road, Fort Collins, Colorado 80521, United States <a href="http://ourcity.fcgov.com/tcpps/maps/public-survey?reporting=true#marker-46035">http://ourcity.fcgov.com/tcpps/maps/public-survey?reporting=true#marker-46035</a>	Biking	Bike lanes on Taft Hill in many places are completely unusable. They are extremely narrow, full of debris, occasionally vanish, and next to high speed traffic. Safe and direct N/S route on the west side of town would be beneficial.
Jun 21 21 12:54:36 pm	40.58239287	-105.0992366	404 Jackson Avenue, Fort Collins, Colorado 80521, United States <a href="http://ourcity.fcgov.com/tcpps/maps/public-survey?reporting=true#marker-46037">http://ourcity.fcgov.com/tcpps/maps/public-survey?reporting=true#marker-46037</a>	Biking	Can be very difficult to see north on Jackson when turning left off of the bike back around City Park. There have been some great improvements to this area, but still could be better with visibility improvements (remove a few parking spots) and paint/signage across the road to slow drivers.
Jun 21 21 12:57:45 pm	40.60272346	-105.0717717	303 Conifer Street, Fort Collins, Colorado 80524, United States <a href="http://ourcity.fcgov.com/tcpps/maps/public-survey?reporting=true#marker-46039">http://ourcity.fcgov.com/tcpps/maps/public-survey?reporting=true#marker-46039</a>	Biking	A light or signalized crosswalk would be nice here. It can be difficult to cross Conifer on Blue Spruce (this could be a nice bike route to the N. College area that avoids having to ride on College which is horrible).
Jun 21 21 01:32:11 pm	40.57488866	-105.1243981	2620 West Elizabeth Street, Fort Collins, Colorado 80521, United States <a href="http://ourcity.fcgov.com/tcpps/maps/public-survey?reporting=true#marker-46041">http://ourcity.fcgov.com/tcpps/maps/public-survey?reporting=true#marker-46041</a>	Biking	Cars frequently park / idle in the bike lane on W. Elizabeth between Overland and Taft Hill
Jun 21 21 01:33:45 pm	40.57661886	-105.1044866	1625 West Plum Street, Fort Collins, Colorado 80521, United States <a href="http://ourcity.fcgov.com/tcpps/maps/public-survey?reporting=true#marker-46042">http://ourcity.fcgov.com/tcpps/maps/public-survey?reporting=true#marker-46042</a>	Driving	Cars drive too fast along W. Plum from W. Elizabeth to Shields. Speed bumps would make this more safe for bikers and pedestrians.

Jun 21 21 01:35:09 pm	40.58020075	-105.1006006	600 City Park Avenue, Fort Collins, Colorado 80521, United States <a href="http://ourcity.fcgov.com/tcpsps/maps/public-survey?reporting=true#marker-46043">http://ourcity.fcgov.com/tcpsps/maps/public-survey?reporting=true#marker-46043</a>	Biking	No bike lane on City Park Ave. south of Mulberry. This is heavily used by bikers who have to worry about speeding cars.
Jun 21 21 01:36:51 pm	40.57521054	-105.1337904	920 South Overland Trail, Fort Collins, Colorado 80521, United States <a href="http://ourcity.fcgov.com/tcpsps/maps/public-survey?reporting=true#marker-46044">http://ourcity.fcgov.com/tcpsps/maps/public-survey?reporting=true#marker-46044</a>	Biking	This is a dangerous intersections. Cars speed on Overland over the hill and the bike lanes are frequently filled with gravel and debris. A stoplight here would greatly improve safety
Jun 21 21 01:38:46 pm	40.56730089	-105.1080697	1610 Westbridge Drive, Fort Collins, Colorado 80526, United States <a href="http://ourcity.fcgov.com/tcpsps/maps/public-survey?reporting=true#marker-46045">http://ourcity.fcgov.com/tcpsps/maps/public-survey?reporting=true#marker-46045</a>	Biking	W. Prospect is dangerous to cross between Taft Hill and Shields. Many bikers and pedestrians cross to access Red Fox Meadows. Please add a stoplight or crosswalk with flashing lights.
Jun 21 21 01:40:27 pm	40.58801972	-105.0753397	320 Walnut Street, Fort Collins, Colorado 80524, United States <a href="http://ourcity.fcgov.com/tcpsps/maps/public-survey?reporting=true#marker-46046">http://ourcity.fcgov.com/tcpsps/maps/public-survey?reporting=true#marker-46046</a>	Driving	Please close walnut street to cars and reserve for pedestrian use only.
Jun 21 21 02:50:27 pm	40.56686175	-105.0939234	929 West Prospect Road, Fort Collins, Colorado 80526, United States <a href="http://ourcity.fcgov.com/tcpsps/maps/public-survey?reporting=true#marker-46047">http://ourcity.fcgov.com/tcpsps/maps/public-survey?reporting=true#marker-46047</a>	Biking	Please add a large bike lane for the entirety of west prospect from college to overland. It is dangerous to bike along prospect and is much needed with the proximity to campus
Jun 21 21 05:49:01 pm	40.57805044	-105.077067	106 East Laurel Street, Fort Collins, Colorado 80521, United States <a href="http://ourcity.fcgov.com/tcpsps/maps/public-survey?reporting=true#marker-46051">http://ourcity.fcgov.com/tcpsps/maps/public-survey?reporting=true#marker-46051</a>	Walking	This intersection is a great example of an intersection over-built for cars and under-built for other road users. Pedestrians have to hike across about 7 lanes worth of asphalt, and bicyclists often sit through light signals until there's a "helper" car to trip the signal. This intersection would probably be better as a higher-turnover intersection like Mountain & Mathews. It could also use a lane diet on the Laurel faces to slow drivers down due to how many people on foot and bikes use the intersection. The third southbound lane for College is likely unnecessary here, and the cross-sections for Laurel in this section should really be narrowed to 3 lanes (center turn and 1 lane each direction).  This is an anchor intersection for campus-oriented bicycle and pedestrian traffic and is not engineered for it. There's ample room for buffered bike lanes, wider sidewalks (which are need to balance
Jun 21 21 05:51:02 pm	40.58140765	-105.0788909	501 South Mason Street, Fort Collins, Colorado 80524, United States <a href="http://ourcity.fcgov.com/tcpsps/maps/public-survey?reporting=true#marker-46052">http://ourcity.fcgov.com/tcpsps/maps/public-survey?reporting=true#marker-46052</a>	Walking	This intersection is fairly dangerous for pedestrians due to stressed left turning traffic. It's even worse for anyone with accessibility issues. I've walked a blind man across this street twice who was trying to get to one of the MAX stops because it's too loud, hard to navigate, and there's no audible ped signal anyway.
Jun 21 21 05:52:31 pm	40.58146056	-105.0769919	502 South College Avenue, Fort Collins, Colorado 80524, United States <a href="http://ourcity.fcgov.com/tcpsps/maps/public-survey?reporting=true#marker-46053">http://ourcity.fcgov.com/tcpsps/maps/public-survey?reporting=true#marker-46053</a>	Walking	Almost every time I walk through this intersection, I experience a near miss from a car due to all the right turn lanes and at-will lefts from Mulberry traffic. Left turns should really be "on signal only" so peds are protected from drivers who either aren't paying attention or are focusing on oncoming traffic. If we wanted to get really progressive, we would eliminate right turns on red, too although that might be too European for our sensibilities. I actively avoid this intersection when I'm on foot because of how dangerous it is.
Jun 21 21 05:54:24 pm	40.58145654	-105.0719172	334 East Mulberry Street, Fort Collins, Colorado 80524, United States <a href="http://ourcity.fcgov.com/tcpsps/maps/public-survey?reporting=true#marker-46054">http://ourcity.fcgov.com/tcpsps/maps/public-survey?reporting=true#marker-46054</a>	Walking	For what Mulberry is (an arterial through a neighborhood in downtown), it is built too much like a highway. Despite the proximity to downtown, there's only a few bike/ped crossings. In general, Mulberry seems to follow the City's rule on arterials that there can only be 2-3 ped crossings per mile - a rule that destroys anything resembling neighborhood connectivity.
Jun 21 21 05:55:53 pm	40.58142802	-105.073033	317 East Mulberry Street, Fort Collins, Colorado 80524, United States <a href="http://ourcity.fcgov.com/tcpsps/maps/public-survey?reporting=true#marker-46055">http://ourcity.fcgov.com/tcpsps/maps/public-survey?reporting=true#marker-46055</a>	Biking	For what Mulberry is west of Riverside Avenue, it should probably have a road diet and buffered bike line configuration for its full extent between Overland and Riverside. You could use roundabouts to deal with the traffic capacity but also calm traffic down. Arterials through downtown areas should ALWAYS have bicycle infrastructure on them. It's okay to, and should be the goal to, slow down the cars to make this happen.
Jun 21 21 05:57:41 pm	40.58152173	-105.0859559	521 West Mulberry Street, Fort Collins, Colorado 80521, United States <a href="http://ourcity.fcgov.com/tcpsps/maps/public-survey?reporting=true#marker-46056">http://ourcity.fcgov.com/tcpsps/maps/public-survey?reporting=true#marker-46056</a>	Walking	For how Canyon serves as a feeder of sorts between campus, the neighborhoods north of campus, and downtown, this feels like it should be a fully functional intersection with either a roundabout or at least a traffic signal. There are too few pedestrian crossings on Mulberry in this mile section west of Meldrum, especially considering the density that lends itself to walking and biking.
Jun 21 21 05:58:35 pm	40.5815421	-105.0860095	521 West Mulberry Street, Fort Collins, Colorado 80521, United States <a href="http://ourcity.fcgov.com/tcpsps/maps/public-survey?reporting=true#marker-46057">http://ourcity.fcgov.com/tcpsps/maps/public-survey?reporting=true#marker-46057</a>	Biking	Canyon and either Whitcomb or Loomis could easily serve as a good bikeway connection between campus and downtown. As it stands now, this section of Mulberry is notably dangerous and inconvenient for people walking and biking, and this intersection is the worst.
Jun 21 21 05:59:39 pm	40.58175136	-105.0957799	1025 West Mulberry Street, Fort Collins, Colorado 80521, United States <a href="http://ourcity.fcgov.com/tcpsps/maps/public-survey?reporting=true#marker-46058">http://ourcity.fcgov.com/tcpsps/maps/public-survey?reporting=true#marker-46058</a>	Walking	Like most arterial-on-arterial intersections in the city, this intersection is dangerous to walk across because traffic is moving quickly, there's a lot of asphalt to cross, and visibility of pedestrians is low.
Jun 21 21 06:01:51 pm	40.58180254	-105.1004702	1339 West Mulberry Street, Fort Collins, Colorado 80521, United States <a href="http://ourcity.fcgov.com/tcpsps/maps/public-survey?reporting=true#marker-46059">http://ourcity.fcgov.com/tcpsps/maps/public-survey?reporting=true#marker-46059</a>	Biking	Ideally, all of Mulberry west of Riverside would be three lanes with a buffered bike lane. The current bicycle action on the bikeway here isn't logical for cyclists because the Mulberry crossing is only on one side of the intersection here. We would never limit cars this way and we shouldn't force people walking and biking into inconvenient, somewhat unsafe, and definitely awkward behavior just because making it safer for vulnerable road users will inconvenience drivers. At least extend the bike lane up to Jackson and have left/north-turning cyclists make more logical movements in more logical places, but frankly, it's past time for Fort Collins to embrace the 3-lane arterial, especially in Old Town which was historically built for pedestrians and transit first, and cars much farther down the priority list. We say we want a 60% rideshare of walking, biking, and transit. We're never going to get there if we keep relying on outdated assumptions that car drivers are the only legitimate road users and all other transportation modes are "amenities."
Jun 21 21 10:28:05 pm	40.58140976	-105.07007	503 East Mulberry Street, Fort Collins, Colorado 80524, United States <a href="http://ourcity.fcgov.com/tcpsps/maps/public-survey?reporting=true#marker-46062">http://ourcity.fcgov.com/tcpsps/maps/public-survey?reporting=true#marker-46062</a>	Walking	As one of the only ped crossings on Mulberry in this mile stretch, Whedbee could use some attention. It does well in giving peds a head start and having a weight sensor for bikes, but it could use pedestrian bulb-outs on Whedbee to pinch the entry into the neighborhoods and signal to drivers to slow down (drivers tend to speed up and down Whedbee, which is highly intimidating to people trying to walk).



Jun 21 21 10:28:54 pm	40.58142653	-105.0664866	721 East Mulberry Street, Fort Collins, Colorado 80524, United States <a href="http://ourcity.fcgov.com/tcpps/maps/public-survey?reporting=true#marker-46063">http://ourcity.fcgov.com/tcpps/maps/public-survey?reporting=true#marker-46063</a>	Walking	With Stover classified as a collector street, it should really have a ped crossing up to Riverside - Google Maps thinks there is but nobody would cross the street here without a death wish.
Jun 21 21 10:30:09 pm	40.58137913	-105.066483	500 Stover Street, Fort Collins, Colorado 80524, United States <a href="http://ourcity.fcgov.com/tcpps/maps/public-survey?reporting=true#marker-46064">http://ourcity.fcgov.com/tcpps/maps/public-survey?reporting=true#marker-46064</a>	Biking	Stover is supposed to be a bikeway but ends abruptly here at Mulberry (or Laurel?) without actually connecting the bikeway into the downtown. To establish connectivity, a crossing is needed, and a logical one, not one of those annoying ones that forces peds and cyclists over to one side of the road.  Considering Mulberry travels almost exclusively through neighborhoods west of Riverside, seems like this is a good place to hem the road down to a 3-lane, 30mph configuration. That would do AMAZING things for bicycle and pedestrian connectivity in the downtown area that is otherwise very walkable and bikeable except for the arterial streets.
Jun 21 21 10:31:38 pm	40.58136691	-105.0632054	819 East Mulberry Street, Fort Collins, Colorado 80524, United States <a href="http://ourcity.fcgov.com/tcpps/maps/public-survey?reporting=true#marker-46065">http://ourcity.fcgov.com/tcpps/maps/public-survey?reporting=true#marker-46065</a>	Walking	This intersection is fundamentally unsafe for pedestrians, despite it being one of the only connections for peds and bicyclists from the neighborhoods to the southwest to reasonably access the Poudre Trail. The road is too wide, the sidewalks too narrow, the traffic too fast.
Jun 21 21 10:33:06 pm	40.58080923	-105.062322	829 Riverside Avenue, Fort Collins, Colorado 80524, United States <a href="http://ourcity.fcgov.com/tcpps/maps/public-survey?reporting=true#marker-46066">http://ourcity.fcgov.com/tcpps/maps/public-survey?reporting=true#marker-46066</a>	Walking	Riverside south of Mulberry is an obviously overbuilt street. Traffic volumes are too low to justify the five-lane configuration. This is a natural connective route for people walking and biking to connect with the Spring Creek Trail and Edora, and to get at least most of the way downtown before diverting at, say, Lemay or Myrtle. However, the sidewalks are extremely narrow, never shoveled in winter, and there's no crossings to access businesses or facilities on the east side of the street. Granted, a lot of those are industrial and unlikely to attract much walking and biking traffic, but the west side of Riverside does have those businesses (offices, health care, etc.) and could benefit greatly. Maybe this is a spot to try out a two-way buffered bikeway along the west side of the road, with a handful of strategic crossings where they make sense?
Jun 21 21 10:34:39 pm	40.58071504	-105.0621378	829 Riverside Avenue, Fort Collins, Colorado 80524, United States <a href="http://ourcity.fcgov.com/tcpps/maps/public-survey?reporting=true#marker-46067">http://ourcity.fcgov.com/tcpps/maps/public-survey?reporting=true#marker-46067</a>	Biking	Riverside Ave south of Mulberry is a natural connector route for people walking and biking to the Power/Spring Creek trails and to Edora. Right now, walking is miserable and biking is deadly (is laughable that there's signs saying bikers are allowed to use the full lane; if they tried it, somebody with a big truck would probably run them over just to make a point). Buffered bike lanes are an easy and logical thing to add here to calm traffic and improve neighborhood connectivity.
Jun 21 21 10:36:06 pm	40.57780191	-105.057857	713 South Lemay Avenue, Fort Collins, Colorado 80524, United States <a href="http://ourcity.fcgov.com/tcpps/maps/public-survey?reporting=true#marker-46068">http://ourcity.fcgov.com/tcpps/maps/public-survey?reporting=true#marker-46068</a>	Walking	This intersection is too wide and fast to be safe for peds - I regularly experience near misses here from left and right-turning traffic because they just aren't looking (street is too wide and peds are tucked out of line of sight).
Jun 21 21 10:37:16 pm	40.58060096	-105.0568163	South Lemay Avenue, Fort Collins, Colorado 80524, United States <a href="http://ourcity.fcgov.com/tcpps/maps/public-survey?reporting=true#marker-46069">http://ourcity.fcgov.com/tcpps/maps/public-survey?reporting=true#marker-46069</a>	Biking	There is no logical access point from the bike lane to the Poudre Trail. The original access is blocked off and there's no curb cut in a reasonable location - cyclists have to know to hop onto the sidewalk on the south side of the river, or make a hairpin turn in the slip lane onto Mulberry. Either improve the wayfinding signage for northbound riders, establish a logically-engineered curbcut here, or ideally both (or just fix the original access point to the south).
Jun 21 21 10:38:21 pm	40.56708945	-105.044961	1725 East Prospect Road, Fort Collins, Colorado 80525, United States <a href="http://ourcity.fcgov.com/tcpps/maps/public-survey?reporting=true#marker-46070">http://ourcity.fcgov.com/tcpps/maps/public-survey?reporting=true#marker-46070</a>	Walking	This is generally not a safe intersection for peds because it's too wide and fast and there's low visibility for drivers.  Also no pedestrian crossing on the east side of the intersection - people who walk are not second class citizens - allow us full and logical use of intersections.
Jun 21 21 10:39:22 pm	40.5671302	-105.0450039	1725 East Prospect Road, Fort Collins, Colorado 80525, United States <a href="http://ourcity.fcgov.com/tcpps/maps/public-survey?reporting=true#marker-46071">http://ourcity.fcgov.com/tcpps/maps/public-survey?reporting=true#marker-46071</a>	Biking	This should be an intersection to help funnel bicyclists from the neighborhoods to the northwest down onto the Power/Spring Creek Trails or Edora. There are no bike facilities on Riverside or Prospect for at least a mile in any direction, and no connections aside from trying to make do on narrow sidewalks.
Jun 21 21 10:40:29 pm	40.56717366	-105.0393963	1613 South Timberline Road, Fort Collins, Colorado 80525, United States <a href="http://ourcity.fcgov.com/tcpps/maps/public-survey?reporting=true#marker-46072">http://ourcity.fcgov.com/tcpps/maps/public-survey?reporting=true#marker-46072</a>	Walking	This is an extremely dangerous intersection for peds and bicyclists due to high speeds and traffic volumes. I try to never ever walk or ride through this intersection because left and right turning drivers simply aren't looking for us.
Jun 21 21 10:41:41 pm	40.56789704	-105.039441	1505 South Timberline Road, Fort Collins, Colorado 80524, United States <a href="http://ourcity.fcgov.com/tcpps/maps/public-survey?reporting=true#marker-46073">http://ourcity.fcgov.com/tcpps/maps/public-survey?reporting=true#marker-46073</a>	Walking	Sidewalk missing - peds have to cut through Nursery garden center (trespass) to get to intersection.
Jun 21 21 10:43:21 pm	40.56621954	-105.039382	1613 South Timberline Road, Fort Collins, Colorado 80525, United States <a href="http://ourcity.fcgov.com/tcpps/maps/public-survey?reporting=true#marker-46074">http://ourcity.fcgov.com/tcpps/maps/public-survey?reporting=true#marker-46074</a>	Biking	This segment of Timberline from Prospect to Drake is fundamentally unsafe for road users. It is too wide and too fast and there's almost zero connectivity across the street for the full mile inbetween arterials. It's unsafe for everyone, and those of us walking or biking have to find circuitous, convoluted routes to any destinations along the corridor.
Jun 21 21 10:44:08 pm	40.55251904	-105.0388026	2195 East Drake Road, Fort Collins, Colorado 80525, United States <a href="http://ourcity.fcgov.com/tcpps/maps/public-survey?reporting=true#marker-46075">http://ourcity.fcgov.com/tcpps/maps/public-survey?reporting=true#marker-46075</a>	Walking	Intersection is too wide and fast for safe use by pedestrians.
Jun 21 21 10:45:08 pm	40.55253326	-105.0367749	2195 East Drake Road, Fort Collins, Colorado 80525, United States <a href="http://ourcity.fcgov.com/tcpps/maps/public-survey?reporting=true#marker-46076">http://ourcity.fcgov.com/tcpps/maps/public-survey?reporting=true#marker-46076</a>	Walking	Ped crossing needs street narrowed to one vehicle lane each direction to be safe. One direction has two lanes which means drivers often pop around vehicles actually stopping at the crosswalk and risk hamburgering peds in the crosswalk.
Jun 21 21 10:46:35 pm	40.55210329	-105.0579894	1239 East Drake Road, Fort Collins, Colorado 80525, United States <a href="http://ourcity.fcgov.com/tcpps/maps/public-survey?reporting=true#marker-46077">http://ourcity.fcgov.com/tcpps/maps/public-survey?reporting=true#marker-46077</a>	Walking	Intersection is very dangerous for peds due to high traffic speeds and low visibility from angles. Seems like this would be an excellent candidate for a two lane roundabout with 20-ft separation between the roundabout and ped/bike crossings.

Jun 21 21 10:48:30 pm	40.55643641	-105.0579375	1113 Parkwood Drive, Fort Collins, Colorado 80525, United States <a href="http://ourcity.fcgov.com/tcpsps/maps/public-survey?reporting=true#marker-46078">http://ourcity.fcgov.com/tcpsps/maps/public-survey?reporting=true#marker-46078</a>	Biking	This intersection could actually use a roundabout for full crossing by peds, bikes, and cars. I know a ped/cycle signal is planned here, but drivers on Parkwood/Columbia are unlikely to respect any restrictions on turning actions (they don't at Pitkin/Lemay) which creates a false sense of security for bicyclists. Better to just rebuild the intersection as fully functional and connect the neighborhoods.
Jun 21 21 10:49:09 pm	40.55709667	-105.0579429	2238 South Lemay Avenue, Fort Collins, Colorado 80525, United States <a href="http://ourcity.fcgov.com/tcpsps/maps/public-survey?reporting=true#marker-46079">http://ourcity.fcgov.com/tcpsps/maps/public-survey?reporting=true#marker-46079</a>	Biking	Lemay between Prospect and Drake is bad to bike on - the bike lanes aren't buffered and traffic is moving too quickly to respect/safely interact with bikers.
Jun 21 21 10:50:30 pm	40.55688066	-105.0579429	2238 South Lemay Avenue, Fort Collins, Colorado 80525, United States <a href="http://ourcity.fcgov.com/tcpsps/maps/public-survey?reporting=true#marker-46080">http://ourcity.fcgov.com/tcpsps/maps/public-survey?reporting=true#marker-46080</a>	Walking	Crossings at any intersection, especially arterials, is dangerous since turning traffic is moving too fast and there's no pedestrian bulbouts to signal to drivers to slow down as they leave Lemay. Also, in winter, snow removal on this mile stretch is almost non-existent so this mile of arterial is effectively impassable after snow storms for anybody who's not young and able-bodied.
Jun 21 21 10:52:16 pm	40.56358974	-105.0579017	1805 South Lemay Avenue, Fort Collins, Colorado 80525, United States <a href="http://ourcity.fcgov.com/tcpsps/maps/public-survey?reporting=true#marker-46081">http://ourcity.fcgov.com/tcpsps/maps/public-survey?reporting=true#marker-46081</a>	Biking	Consider a road diet on Lemay within city limits. Lemay, like many other arterial streets, travels almost exclusively past neighborhoods. Any arterial through a neighborhood should be reconfigured to a three-lane with buffered bike lanes and a 30mph speed limit, ideally with roundabouts at key intersections. Our priority should be safety and connectivity, not speed.
Jun 21 21 10:53:09 pm	40.56701613	-105.057857	949 East Prospect Road, Fort Collins, Colorado 80525, United States <a href="http://ourcity.fcgov.com/tcpsps/maps/public-survey?reporting=true#marker-46082">http://ourcity.fcgov.com/tcpsps/maps/public-survey?reporting=true#marker-46082</a>	Walking	Unsafe for pedestrians due to wide, fast intersections (slip lanes and right turn lanes make it worse).
Jun 21 21 10:54:48 pm	40.56926957	-105.0578892	1316 South Lemay Avenue, Fort Collins, Colorado 80524, United States <a href="http://ourcity.fcgov.com/tcpsps/maps/public-survey?reporting=true#marker-46083">http://ourcity.fcgov.com/tcpsps/maps/public-survey?reporting=true#marker-46083</a>	Biking	Especially considering that most of the mile of Lemay between Prospect and Mulberry is through neighborhoods and past a primary health care center, the five lane highway seems really out of place. This road is screaming for a road diet with buffered bike lanes, separated sidewalks, some City street trees, and roundabouts. People in the neighborhood should feel safe walking to their appointments, not having to drive just to get safely across Lemay. Safety and connectivity first, speed...later or not at all.
Jun 21 21 10:56:41 pm	40.57021087	-105.0578356	1304 South Lemay Avenue, Fort Collins, Colorado 80524, United States <a href="http://ourcity.fcgov.com/tcpsps/maps/public-survey?reporting=true#marker-46084">http://ourcity.fcgov.com/tcpsps/maps/public-survey?reporting=true#marker-46084</a>	Biking	Signal timing clearly does not prioritize bikes - making driving a more attractive option (not a good way to get down to the 40% automobile rideshare that the City's master plan says is a goal).
Jun 21 21 10:58:47 pm	40.56702017	-105.0641388	807 East Prospect Road, Fort Collins, Colorado 80525, United States <a href="http://ourcity.fcgov.com/tcpsps/maps/public-survey?reporting=true#marker-46085">http://ourcity.fcgov.com/tcpsps/maps/public-survey?reporting=true#marker-46085</a>	Walking	Prospect is a dangerous walk in this section, especially when crossing local/collector streets as they dump onto Prospect. Sometimes there's no separation with traffic that is moving at high speeds, and there's often no pedestrian bulbouts on side streets signaling to drivers to slow down as they leave Prospect and giving peds less street to cross.
Jun 21 21 11:00:32 pm	40.56700795	-105.0648361	801 East Prospect Road, Fort Collins, Colorado 80525, United States <a href="http://ourcity.fcgov.com/tcpsps/maps/public-survey?reporting=true#marker-46086">http://ourcity.fcgov.com/tcpsps/maps/public-survey?reporting=true#marker-46086</a>	Biking	The lack of bicycle lanes along Prospect Road through most of the city where it would be really meaningful is a MAJOR hindrance to bicycle and ped connectivity, much like the same situation on Mulberry. Prospect goes through neighborhoods for most of its extent through the city and should be reduced to a three-lane cross-section with buffered bike lanes and roundabouts at critical intersections. As it's built now, it severs neighborhood connectivity. We should prioritize connectivity and safety first, and deal with speed later.
Jun 21 21 11:01:40 pm	40.56701202	-105.0670838	609 East Prospect Road, Fort Collins, Colorado 80525, United States <a href="http://ourcity.fcgov.com/tcpsps/maps/public-survey?reporting=true#marker-46087">http://ourcity.fcgov.com/tcpsps/maps/public-survey?reporting=true#marker-46087</a>	Walking	The crossing at Stover & Prospect thankfully has a quite responsive signal, but the actual crosswalk is only logically placed for northbound walking and biking traffic and even that's a stretch considering sidewalk dimensions for cyclists. This crossing makes no sense for south-bound active-mode traffic and really doesn't work at all for cyclists.
Jun 21 21 11:02:49 pm	40.56706696	-105.070256	501 East Prospect Road, Fort Collins, Colorado 80525, United States <a href="http://ourcity.fcgov.com/tcpsps/maps/public-survey?reporting=true#marker-46088">http://ourcity.fcgov.com/tcpsps/maps/public-survey?reporting=true#marker-46088</a>	Walking	As a collector street, this really deserves a full crossing. The city should have more than 2-3 crossings per mile on arterial streets in dense neighborhoods. Prospect only has two signaled intersections between College and Lemay, severely hampering neighborhood connectivity, especially for people walking and biking.
Jun 21 21 11:03:04 pm	40.56704312	-105.0721139	401 East Prospect Road, Fort Collins, Colorado 80525, United States <a href="http://ourcity.fcgov.com/tcpsps/maps/public-survey?reporting=true#marker-46089">http://ourcity.fcgov.com/tcpsps/maps/public-survey?reporting=true#marker-46089</a>	Walking	As a collector street, this really deserves a full crossing. The city should have more than 2-3 crossings per mile on arterial streets in dense neighborhoods. Prospect only has two signaled intersections between College and Lemay, severely hampering neighborhood connectivity for all users, especially people walking and biking.
Jun 21 21 11:04:29 pm	40.56708014	-105.0767934	209 East Prospect Road, Fort Collins, Colorado 80525, United States <a href="http://ourcity.fcgov.com/tcpsps/maps/public-survey?reporting=true#marker-46090">http://ourcity.fcgov.com/tcpsps/maps/public-survey?reporting=true#marker-46090</a>	Walking	This intersection is close to impassible for pedestrians. I'm younger and able-bodied and I actively avoid this intersection and any businesses near it due to the high speed and wide streets. If there's low car-on-ped crashes here, it's because no peds would dare use this intersection.
Jun 21 21 11:05:47 pm	40.56704136	-105.0790071	190 West Prospect Road, Fort Collins, Colorado 80526, United States <a href="http://ourcity.fcgov.com/tcpsps/maps/public-survey?reporting=true#marker-46091">http://ourcity.fcgov.com/tcpsps/maps/public-survey?reporting=true#marker-46091</a>	Biking	I know the angles and rights-of-way are limited here, but the at-grade bike crossing involves several hairpin turns and doesn't have enough space for the volume of traffic (peds and bikes). At least should widen the sidewalk, especially the sidewalk connection over to the trail on the north side of Prospect.
Jun 21 21 11:07:44 pm	40.56706095	-105.0810403	239 West Prospect Road, Fort Collins, Colorado 80526, United States <a href="http://ourcity.fcgov.com/tcpsps/maps/public-survey?reporting=true#marker-46092">http://ourcity.fcgov.com/tcpsps/maps/public-survey?reporting=true#marker-46092</a>	Biking	The lack of bike lanes along Prospect in this mile section (College to Shields) is notable and severely hampers the city's bike connectivity in an area (near campus) where it is even more important. The city should consider a road diet and narrowing the street to three lanes with buffered bike lanes at 30mph with roundabouts at key intersections. As this corridor densifies, demands for multi-modal facilities is only going to get worse and unless you're planning on putting all the restaurants in this area up on Lake Street, people are going to want to walk and bike on Prospect.

Jun 21 21 11:09:23 pm	40.5671791	-105.0959605	1512 South Shields Street, Fort Collins, Colorado 80526, United States <a href="http://ourcity.fcgov.com/tcpps/maps/public-survey?reporting=true#marker-46093">http://ourcity.fcgov.com/tcpps/maps/public-survey?reporting=true#marker-46093</a>	Walking	Like a lot of arterial-on-arterial intersections, this is dangerous for peds due to being wide and fast. Anything you can do to narrow intersections and calm traffic will help.
Jun 21 21 11:11:08 pm	40.57106658	-105.0959337	1000 West Pitkin Street, Fort Collins, Colorado 80521, United States <a href="http://ourcity.fcgov.com/tcpps/maps/public-survey?reporting=true#marker-46094">http://ourcity.fcgov.com/tcpps/maps/public-survey?reporting=true#marker-46094</a>	Walking	There's very little connectivity between the east and west side of Shields south of Elizabeth and this should be improved.
Jun 21 21 11:12:01 pm	40.57041878	-105.0960732	1306 South Shields Street, Fort Collins, Colorado 80521, United States <a href="http://ourcity.fcgov.com/tcpps/maps/public-survey?reporting=true#marker-46095">http://ourcity.fcgov.com/tcpps/maps/public-survey?reporting=true#marker-46095</a>	Biking	I'm pretty sure Springfield is supposed to be the westward extension of the Pitkin bikeway but you'd never tell if you were trying to get across Shields from either side. This needs a bike/ped connectivity solution.
Jun 21 21 11:13:32 pm	40.57810037	-105.0931263	1001 West Laurel Street, Fort Collins, Colorado 80521, United States <a href="http://ourcity.fcgov.com/tcpps/maps/public-survey?reporting=true#marker-46096">http://ourcity.fcgov.com/tcpps/maps/public-survey?reporting=true#marker-46096</a>	Biking	Bike lanes are decent but traffic is still too fast on Laurel between Shields and Prospect. This street section really needs a road diet down to a standard 3-lane (center turn and 1 lane each direction) with maybe a roundabout here and there to calm traffic and further buffer bicyclists.
Jun 21 21 11:15:08 pm	40.57935243	-105.0957835	624 South Shields Street, Fort Collins, Colorado 80521, United States <a href="http://ourcity.fcgov.com/tcpps/maps/public-survey?reporting=true#marker-46097">http://ourcity.fcgov.com/tcpps/maps/public-survey?reporting=true#marker-46097</a>	Biking	Lack of bike lanes or separated sidewalks is extremely notable here. Could likely use a road diet down to the three lanes to provide buffered bike lanes and separated side walks (maybe with some street trees?)
Jun 21 21 11:17:31 pm	40.58416969	-105.0770169	301 South College Avenue, Fort Collins, Colorado 80524, United States <a href="http://ourcity.fcgov.com/tcpps/maps/public-survey?reporting=true#marker-46098">http://ourcity.fcgov.com/tcpps/maps/public-survey?reporting=true#marker-46098</a>	Walking	Not actually an issue - this is the safest crossing of an arterial I've encountered in FoCo and wish it would be a model for redesigning others throughout the City. I regularly use this crossing even if it's out of my way because it's compact (uses pedestrian bulbouts and cuts of the "cheater" right turn action) and has median islands if you don't quite make the crosswalk. Plus it's well shaded and interesting, and the traffic signal is reasonably responsive to peds. Do more of this, please. :-)
Jun 21 21 11:19:42 pm	40.58715399	-105.0715435	100 Riverside Avenue, Fort Collins, Colorado 80524, United States <a href="http://ourcity.fcgov.com/tcpps/maps/public-survey?reporting=true#marker-46099">http://ourcity.fcgov.com/tcpps/maps/public-survey?reporting=true#marker-46099</a>	Walking	Extremely dangerous intersection to walk through due to traffic speeds and intersection width. I try to avoid this intersection despite it being a logical way to access the Poudre Trail from downtown because of how unsafe it is.
Jun 21 21 11:20:37 pm	40.58860236	-105.0573707	South Lemay Avenue, Fort Collins, Colorado 80524, United States <a href="http://ourcity.fcgov.com/tcpps/maps/public-survey?reporting=true#marker-46100">http://ourcity.fcgov.com/tcpps/maps/public-survey?reporting=true#marker-46100</a>	Biking	Not a safe intersection to bike through due to wide intersection and high traffic speeds. Would be better as a roundabout.
Jun 21 21 11:22:16 pm	40.58191285	-105.0326979	South Timberline Road, Fort Collins, Colorado 80524, United States <a href="http://ourcity.fcgov.com/tcpps/maps/public-survey?reporting=true#marker-46101">http://ourcity.fcgov.com/tcpps/maps/public-survey?reporting=true#marker-46101</a>	Biking	Super dangerous intersection with lots of aggressive traffic from all directions. Generally avoid for any biking trips.
Jun 21 21 11:26:02 pm	40.57552166	-105.0769401	830 South College Avenue, Fort Collins, Colorado 80524, United States <a href="http://ourcity.fcgov.com/tcpps/maps/public-survey?reporting=true#marker-46102">http://ourcity.fcgov.com/tcpps/maps/public-survey?reporting=true#marker-46102</a>	Biking	Not having bike lanes on this section of College right across from campus and on a reasonably well-developed commercial corridor seems to counteract city goals about economic development and social sustainability. This section of College is noticeably overbuilt and could very much use a road diet down to five lanes, using the outside lines for buffered bike lanes running from Laurel south to Lake or Pitkin on either side (or even Lake Street)
Jun 21 21 11:27:32 pm	40.58645964	-105.1148021	101 South Taft Hill Road, Fort Collins, Colorado 80521, United States <a href="http://ourcity.fcgov.com/tcpps/maps/public-survey?reporting=true#marker-46103">http://ourcity.fcgov.com/tcpps/maps/public-survey?reporting=true#marker-46103</a>	Walking	No sidewalks on the east side of the street is noticeably awkward since it's the only side of the street worth walking on in this section.
Jun 21 21 11:28:38 pm	40.58920653	-105.1148862	201 North Taft Hill Road, Fort Collins, Colorado 80521, United States <a href="http://ourcity.fcgov.com/tcpps/maps/public-survey?reporting=true#marker-46104">http://ourcity.fcgov.com/tcpps/maps/public-survey?reporting=true#marker-46104</a>	Driving	For all sorts of traffic reasons, this intersection really seems like it should be a roundabout at this point. The input roads don't need to be more than 3 lanes based on traffic loads and it's really wide and overbuilt as a signaled intersection. It's also fairly dangerous for people walking or biking due to intersection width and approaching travel speeds for vehicles.
Jun 21 21 11:29:49 pm	40.58959631	-105.1364493	3116 Laporte Avenue, Fort Collins, Colorado 80521, United States <a href="http://ourcity.fcgov.com/tcpps/maps/public-survey?reporting=true#marker-46105">http://ourcity.fcgov.com/tcpps/maps/public-survey?reporting=true#marker-46105</a>	Biking	Like a lot of connections to Overland, the street is overbuilt and traffic too fast - it's hard for people walking or biking to use Overland - or connect to Overland, as a result.
Jun 22 21 08:38:04 am	40.57596503	-105.1007229	809 City Park Avenue, Fort Collins, Colorado 80521, United States <a href="http://ourcity.fcgov.com/tcpps/maps/public-survey?reporting=true#marker-46122">http://ourcity.fcgov.com/tcpps/maps/public-survey?reporting=true#marker-46122</a>	Biking	Bike lane is very narrow and cars often park into the bike lane.
Jun 22 21 08:40:56 am	40.56977759	-105.1149566	1455 South Taft Hill Road, Fort Collins, Colorado 80521, United States <a href="http://ourcity.fcgov.com/tcpps/maps/public-survey?reporting=true#marker-46123">http://ourcity.fcgov.com/tcpps/maps/public-survey?reporting=true#marker-46123</a>	Biking	Taft Hill doesn't have bike lanes all the way down and cars are going very fast, making it unsafe for biking.

Jun 22 21 01:17:23 pm	40.58934776	-105.133667	124 North Overland Trail, Fort Collins, Colorado 80521, United States <a href="http://ourcity.fcgov.com/tcpps/maps/public-survey?reporting=true#marker-46133">http://ourcity.fcgov.com/tcpps/maps/public-survey?reporting=true#marker-46133</a>	Biking	Making the left turn from Overland Trail to Laporte is unsafe on a bike.
Jun 22 21 01:19:06 pm	40.581921	-105.1337314	401 South Overland Trail, Fort Collins, Colorado 80521, United States <a href="http://ourcity.fcgov.com/tcpps/maps/public-survey?reporting=true#marker-46135">http://ourcity.fcgov.com/tcpps/maps/public-survey?reporting=true#marker-46135</a>	Biking	The bike lane thins very abruptly at this intersection and feels very unsafe to bike through.
Jun 22 21 01:19:45 pm	40.56920029	-105.1338387	1504 South Overland Trail, Fort Collins, Colorado 80521, United States <a href="http://ourcity.fcgov.com/tcpps/maps/public-survey?reporting=true#marker-46136">http://ourcity.fcgov.com/tcpps/maps/public-survey?reporting=true#marker-46136</a>	Walking	Side walk switches side of the road and there isn't infrastructure for pedestrians to cross the road
Jun 22 21 01:20:42 pm	40.58927036	-105.1205242	2314 Laporte Avenue, Fort Collins, Colorado 80521, United States <a href="http://ourcity.fcgov.com/tcpps/maps/public-survey?reporting=true#marker-46137">http://ourcity.fcgov.com/tcpps/maps/public-survey?reporting=true#marker-46137</a>	Biking	please add more separation for bike lanes along Laporte! the cars go very fast here and it's not safe for cyclists
Jun 23 21 10:28:56 am	40.56702017	-105.0768524	1600 South College Avenue, Fort Collins, Colorado 80525, United States <a href="http://ourcity.fcgov.com/tcpps/maps/public-survey?reporting=true#marker-46174">http://ourcity.fcgov.com/tcpps/maps/public-survey?reporting=true#marker-46174</a>	Biking	This bike crossing is very small and sidewalk isn't big enough for bikes and pedestrians to safely turn onto the Mason Trail.
Jun 24 21 01:18:11 pm	40.53606296	-105.0205636	3037 Carrington Court, Fort Collins, Colorado 80525, United States <a href="http://ourcity.fcgov.com/tcpps/maps/public-survey?reporting=true#marker-46242">http://ourcity.fcgov.com/tcpps/maps/public-survey?reporting=true#marker-46242</a>	Biking	Very challenging to enter roundabouts. Drivers often ignore cyclist and pedestrians. A lot of movement at high speed for a cyclist to process
Jun 24 21 01:18:16 pm	40.53606296	-105.0205636	3037 Carrington Court, Fort Collins, Colorado 80525, United States <a href="http://ourcity.fcgov.com/tcpps/maps/public-survey?reporting=true#marker-46243">http://ourcity.fcgov.com/tcpps/maps/public-survey?reporting=true#marker-46243</a>	Biking	Very challenging to enter roundabouts. Drivers often ignore cyclist and pedestrians. A lot of movement at high speed for a cyclist to process
Jun 24 21 01:18:32 pm	40.55155354	-105.0191474	South County Road 9, Fort Collins, Colorado 80525, United States <a href="http://ourcity.fcgov.com/tcpps/maps/public-survey?reporting=true#marker-46244">http://ourcity.fcgov.com/tcpps/maps/public-survey?reporting=true#marker-46244</a>	Biking	Very challenging to enter roundabouts. Drivers often ignore cyclist and pedestrians. A lot of movement at high speed for a cyclist to process
Jun 25 21 09:35:21 am	40.58809615	-105.0702166	119 East Lincoln Avenue, Fort Collins, Colorado 80524, United States <a href="http://ourcity.fcgov.com/tcpps/maps/public-survey?reporting=true#marker-46270">http://ourcity.fcgov.com/tcpps/maps/public-survey?reporting=true#marker-46270</a>	Walking	A Natural Areas fence is blocking walkers along Lincoln Ave. The fence seems inappropriate and forces walkers to step into the busy street. There should be a legit sidewalk here instead.
Jun 25 21 09:42:31 am	40.58811749	-105.0703561	119 East Lincoln Avenue, Fort Collins, Colorado 80524, United States <a href="http://ourcity.fcgov.com/tcpps/maps/public-survey?reporting=true#marker-46272">http://ourcity.fcgov.com/tcpps/maps/public-survey?reporting=true#marker-46272</a>	Biking	Eastbound, there's a curve here that includes a bike lane; however, car drivers seem to always "cut the corner" and encroach into the bike lane. Speeds are also fast.
Jun 25 21 09:46:43 am	40.58821934	-105.0702596	119 East Lincoln Avenue, Fort Collins, Colorado 80524, United States <a href="http://ourcity.fcgov.com/tcpps/maps/public-survey?reporting=true#marker-46273">http://ourcity.fcgov.com/tcpps/maps/public-survey?reporting=true#marker-46273</a>	Walking	This crosswalk on Lincoln needs a bulb-out. It is busy and often there's a constant stream of cars on Willow who are desperately trying to turn left on Lincoln. It makes walking across this area a bit intimidating during busy times.
Jun 25 21 09:50:02 am	40.58770124	-105.0708393	119 East Lincoln Avenue, Fort Collins, Colorado 80524, United States <a href="http://ourcity.fcgov.com/tcpps/maps/public-survey?reporting=true#marker-46275">http://ourcity.fcgov.com/tcpps/maps/public-survey?reporting=true#marker-46275</a>	Walking	No sidewalk here. Depending on the season, there are overgrown weeds and mud pits. Not pedestrian friendly for the downtown / river / brewery corridor.
Jun 25 21 10:01:34 am	40.58713163	-105.0715309	100 Riverside Avenue, Fort Collins, Colorado 80524, United States <a href="http://ourcity.fcgov.com/tcpps/maps/public-survey?reporting=true#marker-46276">http://ourcity.fcgov.com/tcpps/maps/public-survey?reporting=true#marker-46276</a>	Walking	My family regularly crosses Riverside at Lincoln to get to the river trail, to school, etc. It is dangerous when busy, and we've had close calls multiple times with both rude and distracted drivers. People regularly run red lights on Riverside, and from Lincoln people are desperately trying to turn left, both lead to dangerous crossings for walkers/bikers. Drivers don't seem to recognize there are pedestrians/bikers in the area, since the area looks industrial and purely road-focused. Speeds are too fast on Riverside, and it feels very unsafe for families to be standing on the narrow sidewalk so close to the busy highway. Please add bulb-outs, colorful crosswalks, pedestrian signage, better bike markings, slower Riverside speeds, etc...
Jun 25 21 10:10:46 am	40.58897705	-105.07424	256 Linden Street, Fort Collins, Colorado 80524, United States <a href="http://ourcity.fcgov.com/tcpps/maps/public-survey?reporting=true#marker-46277">http://ourcity.fcgov.com/tcpps/maps/public-survey?reporting=true#marker-46277</a>	Biking	The SW-bound bike lane (quietly) vanishes and gets merged into traffic. I've seen bike-car conflicts at this intersection. In such a bike-intensive area, it seems like this would have been part of the design of the Linden Street revamp.
Jun 25 21 10:16:53 am	40.58882633	-105.0744385	254 Linden Street, Fort Collins, Colorado 80524, United States <a href="http://ourcity.fcgov.com/tcpps/maps/public-survey?reporting=true#marker-46278">http://ourcity.fcgov.com/tcpps/maps/public-survey?reporting=true#marker-46278</a>	Walking	Linden Street should be "the Linden Street Mall." Boulder has Pearl Street Mall (which actually attracts tourists!), and Fort Collins should manage Linden Street in the same way. The new Linden Street revamp plan is nicer than the current situation, but it does not fully recognize the huge potential of our downtown!



Jun 25 21 10:22:43 am	40.58419502	-105.0774929	109 West Olive Street, Fort Collins, Colorado 80524, United States <a href="http://ourcity.fcgov.com/tcpps/maps/public-survey?reporting=true#marker-46279">http://ourcity.fcgov.com/tcpps/maps/public-survey?reporting=true#marker-46279</a>	Biking	East-West biking through downtown is very challenging. Bikers are forced to share the road with cars. Cars don't expect to see bikers in these areas. I have experienced many bike-car conflicts (e.g. tailgating, honking, fast passing, yelling, revving engines, etc).  We need a few designated East-West bike routes through downtown -- especially on Mountain, Olive, and Magnolia.
Jun 25 21 10:23:22 am	40.58279848	-105.0775092	112 West Magnolia Street, Fort Collins, Colorado 80524, United States <a href="http://ourcity.fcgov.com/tcpps/maps/public-survey?reporting=true#marker-46280">http://ourcity.fcgov.com/tcpps/maps/public-survey?reporting=true#marker-46280</a>	Biking	East-West biking through downtown is very challenging. Bikers are forced to share the road with cars. Cars don't expect to see bikers in these areas. I have experienced many bike-car conflicts (e.g. tailgating, honking, fast passing, yelling, revving engines, etc).  We need a few designated East-West bike routes through downtown -- especially on Mountain, Olive, and Magnolia.
Jun 25 21 10:24:14 am	40.58701757	-105.0763965	121 East Mountain Avenue, Fort Collins, Colorado 80524, United States <a href="http://ourcity.fcgov.com/tcpps/maps/public-survey?reporting=true#marker-46281">http://ourcity.fcgov.com/tcpps/maps/public-survey?reporting=true#marker-46281</a>	Biking	East-West biking through downtown is very challenging. Bikers are forced to share the road with cars. Cars don't expect to see bikers in these areas. I have experienced many bike-car conflicts (e.g. tailgating, honking, fast passing, yelling, revving engines, etc).  We need a few designated East-West bike routes through downtown -- especially on Mountain, Olive, and Magnolia.
Jun 25 21 10:28:14 am	40.5891787	-105.1303286	2944 Laporte Avenue, Fort Collins, Colorado 80521, United States <a href="http://ourcity.fcgov.com/tcpps/maps/public-survey?reporting=true#marker-46282">http://ourcity.fcgov.com/tcpps/maps/public-survey?reporting=true#marker-46282</a>	Biking	Needs dedicated bike lanes. This could be a major bike route that connects Fort Collins proper with the foothills area -- enabling car-free recreational access (mountain biking, hiking, wildlife, etc)
Jun 25 21 10:29:35 am	40.60618745	-105.133349	3087 Headwater Drive, Fort Collins, Colorado 80521, United States <a href="http://ourcity.fcgov.com/tcpps/maps/public-survey?reporting=true#marker-46283">http://ourcity.fcgov.com/tcpps/maps/public-survey?reporting=true#marker-46283</a>	Biking	Needs dedicated bike lanes. This could be a major bike route that connects Fort Collins proper with the foothills area -- enabling car-free recreational access (mountain biking, hiking, wildlife, etc)
Jun 25 21 10:31:34 am	40.60665874	-105.1349652	1425 North Overland Trail, Fort Collins, Colorado 80521, United States <a href="http://ourcity.fcgov.com/tcpps/maps/public-survey?reporting=true#marker-46284">http://ourcity.fcgov.com/tcpps/maps/public-survey?reporting=true#marker-46284</a>	Biking	Install bike racks at Natural Areas that are close to the city. This enables truly car-free recreational opportunities (i.e. bike to a trailhead then go for a hike, watch wildlife, etc).
Jun 25 21 10:32:55 am	40.59021437	-105.157468	4403 Laporte Avenue, Fort Collins, Colorado 80521, United States <a href="http://ourcity.fcgov.com/tcpps/maps/public-survey?reporting=true#marker-46285">http://ourcity.fcgov.com/tcpps/maps/public-survey?reporting=true#marker-46285</a>	Biking	Install bike racks at Natural Areas that are close to the city. This enables truly car-free recreational opportunities (i.e. bike to a trailhead then go for a hike, watch wildlife, etc).
Jun 25 21 10:39:20 am	40.58910741	-105.0770402	124 Laporte Avenue, Fort Collins, Colorado 80524, United States <a href="http://ourcity.fcgov.com/tcpps/maps/public-survey?reporting=true#marker-46286">http://ourcity.fcgov.com/tcpps/maps/public-survey?reporting=true#marker-46286</a>	Walking	Crossing College as a pedestrian is difficult here, mostly due to east-bound drivers on Laporte that want to turn left onto College. Drivers don't seem to expect pedestrians will be crossing here. I personally have nearly been hit a few times here by left-turning cars.
Jun 25 21 10:43:03 am	40.59168531	-105.0711112	445 Linden Street, Fort Collins, Colorado 80524, United States <a href="http://ourcity.fcgov.com/tcpps/maps/public-survey?reporting=true#marker-46287">http://ourcity.fcgov.com/tcpps/maps/public-survey?reporting=true#marker-46287</a>	Biking	Would be nice to have a better bike/ped crossing here. Drivers on Linden never stop for crossing pedestrians, and sometimes they are going very fast. Additionally, there's an elderly home and day-care facility nearby.
Jun 25 21 10:46:03 am	40.58369323	-105.0443333	1820 East Lincoln Avenue, Fort Collins, Colorado 80524, United States <a href="http://ourcity.fcgov.com/tcpps/maps/public-survey?reporting=true#marker-46288">http://ourcity.fcgov.com/tcpps/maps/public-survey?reporting=true#marker-46288</a>	Biking	Separated bike lanes are needed here. Cars go fast next to bikers (with breweries nearby!)
Jun 25 21 10:50:07 am	40.59248214	-105.1334487	339 North Overland Trail, Fort Collins, Colorado 80521, United States <a href="http://ourcity.fcgov.com/tcpps/maps/public-survey?reporting=true#marker-46289">http://ourcity.fcgov.com/tcpps/maps/public-survey?reporting=true#marker-46289</a>	Biking	Separated bike lanes are needed the full length of Overland -- this would complete an excellent biking loop in the city. Cars are going too fast, there are curves, and there's often debris in the shoulder where the bikers are.
Jun 25 21 11:04:16 am	40.58695181	-105.0731038	335 East Mountain Avenue, Fort Collins, Colorado 80524, United States <a href="http://ourcity.fcgov.com/tcpps/maps/public-survey?reporting=true#marker-46290">http://ourcity.fcgov.com/tcpps/maps/public-survey?reporting=true#marker-46290</a>	Walking	Mountain Ave in downtown is much too car-focused. Are four lanes of traffic really necessary on a street through downtown? There's also too much space allocated to street-side parking, considering that we have so many parking ramps in the area. Please reallocate some of the car-dominated space to pedestrians and bikes.
Jun 25 21 11:17:30 am	40.58507097	-105.0701043	208 Whedbee Street, Fort Collins, Colorado 80524, United States <a href="http://ourcity.fcgov.com/tcpps/maps/public-survey?reporting=true#marker-46291">http://ourcity.fcgov.com/tcpps/maps/public-survey?reporting=true#marker-46291</a>	Driving	Many cars drive too fast down Whedbee. There are car crashes, daily honking, daily tire screeching, etc to prove it. Please add pedestrian bulb-outs and crossing, and also close off the Whedbee-Riverside access point.
Jun 25 21 11:21:04 am	40.58600924	-105.0700634	202 Whedbee Street, Fort Collins, Colorado 80524, United States <a href="http://ourcity.fcgov.com/tcpps/maps/public-survey?reporting=true#marker-46292">http://ourcity.fcgov.com/tcpps/maps/public-survey?reporting=true#marker-46292</a>	Driving	Cars turn this corner too fast onto Whedbee, and the pedestrian crossings in the area are non-existent. Please close off the access onto Whedbee from Riverside.
Jun 25 21 11:23:00 am	40.58716192	-105.071544	100 Riverside Avenue, Fort Collins, Colorado 80524, United States <a href="http://ourcity.fcgov.com/tcpps/maps/public-survey?reporting=true#marker-46293">http://ourcity.fcgov.com/tcpps/maps/public-survey?reporting=true#marker-46293</a>	Driving	Cars frequently run the red lights here on Riverside.



Jun 25 21 12:55:57 pm	40.58830081	-105.0731295	360 Jefferson Street, Fort Collins, Colorado 80524, United States <a href="http://ourcity.fcgov.com/tcpps/maps/public-survey?reporting=true#marker-46294">http://ourcity.fcgov.com/tcpps/maps/public-survey?reporting=true#marker-46294</a>	Driving	Many semi-trucks and cars are passing through our busy downtown. In addition to the obvious traffic safety issues, there's also a very high amount of particulate matter pollution from diesel exhaust in this corridor. This negatively affects the health of the the nearby neighborhoods and also those who work in the area.  When considering various long-term solutions, please put highway re-routing options on the table.
Jun 26 21 10:05:51 am	40.5381014	-105.0725126	351 East Horsetooth Road, Fort Collins, Colorado 80525, United States <a href="http://ourcity.fcgov.com/tcpps/maps/public-survey?reporting=true#marker-46324">http://ourcity.fcgov.com/tcpps/maps/public-survey?reporting=true#marker-46324</a>	Biking	Bike lane too narrow to be safe. There is not a safe thoroughfare to get from the east to the west sides of college
Jun 26 21 10:05:55 am	40.5381014	-105.0725126	351 East Horsetooth Road, Fort Collins, Colorado 80525, United States <a href="http://ourcity.fcgov.com/tcpps/maps/public-survey?reporting=true#marker-46325">http://ourcity.fcgov.com/tcpps/maps/public-survey?reporting=true#marker-46325</a>	Biking	Bike lane too narrow to be safe. There is not a safe thoroughfare to get from the east to the west sides of college
Jun 26 21 10:06:06 am	40.5381014	-105.0725126	351 East Horsetooth Road, Fort Collins, Colorado 80525, United States <a href="http://ourcity.fcgov.com/tcpps/maps/public-survey?reporting=true#marker-46326">http://ourcity.fcgov.com/tcpps/maps/public-survey?reporting=true#marker-46326</a>	Biking	Bike lane too narrow to be safe. There is not a safe thoroughfare to get from the east to the west sides of college
Jul 06 21 06:21:38 pm	40.59525349	-105.0295701	609 North Timberline Road, Fort Collins, Colorado 80524, United States <a href="http://ourcity.fcgov.com/tcpps/maps/public-survey?reporting=true#marker-46729">http://ourcity.fcgov.com/tcpps/maps/public-survey?reporting=true#marker-46729</a>	Driving	Major back ups during rush hour and when there is a train. NE Foco should have no further development until Timberline and Vine has overpass.
Jul 06 21 06:22:50 pm	40.59609435	-105.0278763	2616 East Vine Drive, Fort Collins, Colorado 80524, United States <a href="http://ourcity.fcgov.com/tcpps/maps/public-survey?reporting=true#marker-46730">http://ourcity.fcgov.com/tcpps/maps/public-survey?reporting=true#marker-46730</a>	Walking	No sidewalk to connect Trailhead to Mosaic
Jul 06 21 07:24:38 pm	40.58145157	-105.0743988	219 East Mulberry Street, Fort Collins, Colorado 80524, United States <a href="http://ourcity.fcgov.com/tcpps/maps/public-survey?reporting=true#marker-46731">http://ourcity.fcgov.com/tcpps/maps/public-survey?reporting=true#marker-46731</a>	Biking	Bike and pedestrian crossing very difficult here - think video game of Frogger. Traffic also needs to be slowed down as it transitions into Old Town. Stormwater runoff at this corner drains entire block down to Laurel sewer; each storm the debris accumulates, affecting the pedestrian ramps (x2) and adjacent roadway can turn into Lake Mathews if not cleared out regularly.
Jul 07 21 09:23:10 am	40.5620705	-105.0579451	1817 South Lemay Avenue, Fort Collins, Colorado 80525, United States <a href="http://ourcity.fcgov.com/tcpps/maps/public-survey?reporting=true#marker-46741">http://ourcity.fcgov.com/tcpps/maps/public-survey?reporting=true#marker-46741</a>	Biking	Lemay is terrible for bikers, esp those of us who aren't experienced riders, and the alternate routes take 2-3 times as long. Bikers need protection from cars going 45 mph
Jul 12 21 12:31:01 pm	40.56708945	-105.054574	1307 East Prospect Road, Fort Collins, Colorado 80524, United States <a href="http://ourcity.fcgov.com/tcpps/maps/public-survey?reporting=true#marker-46844">http://ourcity.fcgov.com/tcpps/maps/public-survey?reporting=true#marker-46844</a>	Driving	The traffic between Luke Street and the entrance to the Fort Collins Club makes crossing this section very difficult for driving and biking to access the bike trail on the south side.
Jul 12 21 12:57:27 pm	40.60120687	-105.1145911	1024 North Taft Hill Road, Fort Collins, Colorado 80521, United States <a href="http://ourcity.fcgov.com/tcpps/maps/public-survey?reporting=true#marker-46845">http://ourcity.fcgov.com/tcpps/maps/public-survey?reporting=true#marker-46845</a>	Walking	There are no sidewalks between neighborhoods and the Poudre River Trail
Jul 12 21 12:58:11 pm	40.59655801	-105.1196841	2302 West Vine Drive, Fort Collins, Colorado 80521, United States <a href="http://ourcity.fcgov.com/tcpps/maps/public-survey?reporting=true#marker-46846">http://ourcity.fcgov.com/tcpps/maps/public-survey?reporting=true#marker-46846</a>	Walking	There are no sidewalks on Vine between neighborhoods and Irish Elementary
Jul 12 21 04:22:38 pm	40.54559824	-105.0205314	3010 William Neal Parkway, Fort Collins, Colorado 80525, United States <a href="http://ourcity.fcgov.com/tcpps/maps/public-survey?reporting=true#marker-46847">http://ourcity.fcgov.com/tcpps/maps/public-survey?reporting=true#marker-46847</a>	Biking	Please put in a crosswalk or a signal light at this intersection so bikers and walkers can safely cross Ziegler Road to access the trails on the east side. Ziegler Rd is dangerous to cross on foot or bike! The city has placed crosswalks along other main roads that do not even connect major trails. Why is this area being ignored?
Jul 12 21 07:08:25 pm	40.52088523	-105.0771732	4730 South College Avenue, Fort Collins, Colorado 80525, United States <a href="http://ourcity.fcgov.com/tcpps/maps/public-survey?reporting=true#marker-46860">http://ourcity.fcgov.com/tcpps/maps/public-survey?reporting=true#marker-46860</a>	Driving	Many near accidents due to long back ups on N. bound College waiting for the light to change. In the long back ups, vehicles cut over into the turn lane for SE Frontage roads and dive up to the Eastbound turn lane to Harmony.
Jul 12 21 07:14:35 pm	40.50199797	-105.077405	6024 South College Avenue, Fort Collins, Colorado 80525, United States <a href="http://ourcity.fcgov.com/tcpps/maps/public-survey?reporting=true#marker-46861">http://ourcity.fcgov.com/tcpps/maps/public-survey?reporting=true#marker-46861</a>	Driving	Horrible old curb on College for turning East on to Skyway. Many damaged cars for short turns that hit the curb, and many turns by cars very wide almost hitting cars waiting at Westbound Skyway at the stoplight.
Jul 12 21 09:22:39 pm	40.49478752	-105.077346	6605 South College Avenue, Fort Collins, Colorado 80525, United States <a href="http://ourcity.fcgov.com/tcpps/maps/public-survey?reporting=true#marker-46863">http://ourcity.fcgov.com/tcpps/maps/public-survey?reporting=true#marker-46863</a>	Driving	Living, near by, lv seen BAD accidents on a regular basis here. As more housing goes up in the area, dropping the speed limit could be beneficial. I would not want to be a pedestrian here either, drivers are always highly anxious to make thier light.

Jul 13 21 05:21:04 am	40.54541177	-105.0204836	Ziegler Road, Fort Collins, Colorado 80525, United States <a href="http://ourcity.fcgov.com/tcpps/maps/public-survey?reporting=true#marker-46864">http://ourcity.fcgov.com/tcpps/maps/public-survey?reporting=true#marker-46864</a>	Walking	pedestrians and bikers need a cross walk here connecting the two trails
Jul 13 21 11:06:41 am	40.50727356	-105.0025177	4002 Oak Shadow Way, Fort Collins, Colorado 80528, United States <a href="http://ourcity.fcgov.com/tcpps/maps/public-survey?reporting=true#marker-46869">http://ourcity.fcgov.com/tcpps/maps/public-survey?reporting=true#marker-46869</a>	Walking	It is impossible to cross over Ziegler safely to access many of desireable trails.Please review a solution to a safe crossing to access the areas. I live in a highly populated area of Rigden Farms and so many have the same concerns
Jul 13 21 11:10:49 am	40.5452436	-105.0203705	Ziegler Road, Fort Collins, Colorado 80525, United States <a href="http://ourcity.fcgov.com/tcpps/maps/public-survey?reporting=true#marker-46870">http://ourcity.fcgov.com/tcpps/maps/public-survey?reporting=true#marker-46870</a>	Walking	I originally didnt locate right. Crossing Ziegler from the Rigden Farm HOA is impossible.It is an accident waiting to happen and keeps many of us from exploring or using the trails across Ziegler because of the DANGER!!!
Jul 13 21 11:18:22 am	40.54556563	-105.0203115	3010 William Neal Parkway, Fort Collins, Colorado 80525, United States <a href="http://ourcity.fcgov.com/tcpps/maps/public-survey?reporting=true#marker-46871">http://ourcity.fcgov.com/tcpps/maps/public-survey?reporting=true#marker-46871</a>	Walking	A lighted crosswalk or underpass is needed here. You could use the creek underpass to add biking and walking. It is hard to cross anywhere here. Someone is going to get killed. The sidewalk ends on the east side so there is no option but to cross.
Jul 13 21 11:21:34 am	40.55265813	-105.039221	2602 South Timberline Road, Fort Collins, Colorado 80525, United States <a href="http://ourcity.fcgov.com/tcpps/maps/public-survey?reporting=true#marker-46872">http://ourcity.fcgov.com/tcpps/maps/public-survey?reporting=true#marker-46872</a>	Walking	This light is too short in timing to cross Timberline. I am an agile person and have to speedwalk or jog across. A less abled or older person does not have enough time to cross. Extend the timing on the light.
Jul 13 21 06:20:22 pm	40.54554525	-105.0204241	Ziegler Road, Fort Collins, Colorado 80525, United States <a href="http://ourcity.fcgov.com/tcpps/maps/public-survey?reporting=true#marker-46875">http://ourcity.fcgov.com/tcpps/maps/public-survey?reporting=true#marker-46875</a>	Walking	It is unsafe for pedestrians and cyclists to cross Ziegler in this area, even though there is convenient access to trails on either side of the road here. There needs to be some sort of traffic control implemented here.
Jul 13 21 07:23:32 pm	40.53797094	-105.0265503	East Horsetooth Road, Fort Collins, Colorado 80525, United States <a href="http://ourcity.fcgov.com/tcpps/maps/public-survey?reporting=true#marker-46879">http://ourcity.fcgov.com/tcpps/maps/public-survey?reporting=true#marker-46879</a>	Walking	Over 20,000 residents with no safe access to the Poudre Trail. People who live in mobile homes matter too. We need safe crossing on Horsetooth. The lack is forcing us to abandon bikes and walking.
Jul 13 21 07:28:51 pm	40.53791182	-105.0302678	3529 Fieldstone Drive, Fort Collins, Colorado 80525, United States <a href="http://ourcity.fcgov.com/tcpps/maps/public-survey?reporting=true#marker-46880">http://ourcity.fcgov.com/tcpps/maps/public-survey?reporting=true#marker-46880</a>	Driving	Traffic is routinely 50-65 mph on Horsetooth as cars race east from Timberline to the Ziegler roundabout and also race west from the roundabout to Timberline. Turning into our neighborhood off of Horsetooth is frightening. Turning out of our neighborhood is challenging. This is unsafe for school traffic as well. Traffic calming has been urgently needed on east Horsetooth for years. Police sporadically issue tickets, but that's not a solution. Our section of town is cut off and bracketed on two sides by high speed traffic.
Jul 13 21 07:32:23 pm	40.54914051	-105.0215292	3000 Ziegler Road, Fort Collins, Colorado 80525, United States <a href="http://ourcity.fcgov.com/tcpps/maps/public-survey?reporting=true#marker-46881">http://ourcity.fcgov.com/tcpps/maps/public-survey?reporting=true#marker-46881</a>	Walking	Residents in Rigden Farm, Stone Ridge, English Ranch, Sunstone, Foxstone, E Harmony Mobile homes have no safe access to the Poudre River Trail and Environmental Learning Center. Routine traffic is usually 45-60 mph along this stretch.
Jul 13 21 07:34:22 pm	40.53789552	-105.0201237	3596 Ziegler Road, Fort Collins, Colorado 80525, United States <a href="http://ourcity.fcgov.com/tcpps/maps/public-survey?reporting=true#marker-46882">http://ourcity.fcgov.com/tcpps/maps/public-survey?reporting=true#marker-46882</a>	Driving	Trucks do not slow, stop, look, or yield. Large trucks barrel through regardless of right of way and with no regards to pedestrians.
Jul 13 21 07:36:41 pm	40.53767537	-105.0203598	3596 Ziegler Road, Fort Collins, Colorado 80525, United States <a href="http://ourcity.fcgov.com/tcpps/maps/public-survey?reporting=true#marker-46883">http://ourcity.fcgov.com/tcpps/maps/public-survey?reporting=true#marker-46883</a>	Biking	No safe use of this roundabout by bicycles due to much needed traffic calming. High speeds, failure to yield a common issue, and heavy traffic make this route bike hostile (and pedestrian hostile).
Jul 15 21 06:11:39 am	40.55220016	-105.0294576	2621 Rigden Parkway, Fort Collins, Colorado 80525, United States <a href="http://ourcity.fcgov.com/tcpps/maps/public-survey?reporting=true#marker-46925">http://ourcity.fcgov.com/tcpps/maps/public-survey?reporting=true#marker-46925</a>	Walking	
Jul 15 21 06:12:48 am	40.55246836	-105.0294992	2602 East Drake Road, Fort Collins, Colorado 80525, United States <a href="http://ourcity.fcgov.com/tcpps/maps/public-survey?reporting=true#marker-46927">http://ourcity.fcgov.com/tcpps/maps/public-survey?reporting=true#marker-46927</a>	Driving	Left and right turns here dangerous with cars traveling upwards of 45 mph. This is also a walking and biking challenge at this intersection.
Jul 15 21 06:14:25 am	40.54918278	-105.0214656	3000 Ziegler Road, Fort Collins, Colorado 80525, United States <a href="http://ourcity.fcgov.com/tcpps/maps/public-survey?reporting=true#marker-46928">http://ourcity.fcgov.com/tcpps/maps/public-survey?reporting=true#marker-46928</a>	Biking	Either here or on William Neil the neighborhood is in need of a something to safely cross Ziegler to get to ELC and other natural features safely via bike or walking. Thanks!
Jul 15 21 10:21:01 am	40.55224646	-105.0258476	East Drake Road, Fort Collins, Colorado 80525, United States <a href="http://ourcity.fcgov.com/tcpps/maps/public-survey?reporting=true#marker-46961">http://ourcity.fcgov.com/tcpps/maps/public-survey?reporting=true#marker-46961</a>	Biking	This intersection connects two very popular bike/walk paths across Ziegler/Drake. It's very hard to cross without a cross-walk as traffic moves pretty quickly. Also, the curb makes it hard to get bikes across.

Jul 15 21 02:44:01 pm	40.55218124	-105.02581	East Drake Road, Fort Collins, Colorado 80525, United States <a href="http://ourcity.fcgov.com/tcpps/maps/public-survey?reporting=true#marker-47042">http://ourcity.fcgov.com/tcpps/maps/public-survey?reporting=true#marker-47042</a>	Walking	This street intersection is hard to cross and there aren't any safe crosswalks or crossing signals anywhere nearby. This is also a trail intersection. An underpass would be ideal, connecting the trails.
Jul 15 21 02:51:45 pm	40.53788261	-105.0265789	3507 Kingsley Drive, Fort Collins, Colorado 80525, United States <a href="http://ourcity.fcgov.com/tcpps/maps/public-survey?reporting=true#marker-47044">http://ourcity.fcgov.com/tcpps/maps/public-survey?reporting=true#marker-47044</a>	Walking	We need a safe way to cross Horsetooth, either at this intersection or the one west (Fieldstone and Caribou). The speed limit is too fast to safely get across either on foot or bike. I don't let my kids cross to the park at English Ranch because crossing here, or worse at the traffic circle at Ziegler/Horsetooth) is too dangerous. Please consider a signal-based crosswalk.
Jul 18 21 11:56:42 am	40.53762848	-105.0187933	3131 East Horsetooth Road, Fort Collins, Colorado 80525, United States <a href="http://ourcity.fcgov.com/tcpps/maps/public-survey?reporting=true#marker-47118">http://ourcity.fcgov.com/tcpps/maps/public-survey?reporting=true#marker-47118</a>	Biking	This unpaved area is very rough for cycling to the paved trails at Arapahoe Bend. It would be great to have some safe cycling access from all the neighborhoods along Ziegler Rd to the trails at Arapaho Bend.
Jul 28 21 06:44:00 pm	40.61773133	-105.05687	1102 Country Club Road, Fort Collins, Colorado 80524, United States <a href="http://ourcity.fcgov.com/tcpps/maps/public-survey?reporting=true#marker-47293">http://ourcity.fcgov.com/tcpps/maps/public-survey?reporting=true#marker-47293</a>	Driving	Congestion, lack of ways to town, slow speed limit.
Aug 01 21 08:29:28 am	40.52312149	-105.0268722	2690 East Harmony Road, Fort Collins, Colorado 80528, United States <a href="http://ourcity.fcgov.com/tcpps/maps/public-survey?reporting=true#marker-47408">http://ourcity.fcgov.com/tcpps/maps/public-survey?reporting=true#marker-47408</a>	Driving	Protected left turn green light is not lasting long enough to allow adequate amount of vehicles to travel north on to Corbett Dr from E Harmony Rd.
Aug 01 21 08:32:39 am	40.52309703	-105.0202632	4666 Ziegler Road, Fort Collins, Colorado 80528, United States <a href="http://ourcity.fcgov.com/tcpps/maps/public-survey?reporting=true#marker-47409">http://ourcity.fcgov.com/tcpps/maps/public-survey?reporting=true#marker-47409</a>	Driving	Protected left turn green lights are not lasting long enough to allow adequate amount of vehicles to travel west on to E Harmony Rd. from north bound Zeigler Rd.
Aug 01 21 08:33:59 am	40.52310926	-105.0391996	4520 South Timberline Road, Fort Collins, Colorado 80528, United States <a href="http://ourcity.fcgov.com/tcpps/maps/public-survey?reporting=true#marker-47410">http://ourcity.fcgov.com/tcpps/maps/public-survey?reporting=true#marker-47410</a>	Driving	Protected left turn green lights are not lasting long enough to allow adequate amount of vehicles to travel west on to E Harmony Rd. from north bound Timberline Rd.
Aug 01 21 08:36:42 am	40.52310926	-105.0391942	4520 South Timberline Road, Fort Collins, Colorado 80528, United States <a href="http://ourcity.fcgov.com/tcpps/maps/public-survey?reporting=true#marker-47411">http://ourcity.fcgov.com/tcpps/maps/public-survey?reporting=true#marker-47411</a>	Driving	Green lights are not lasting long enough to allow adequate amount of vehicles to travel north on S Timberline Rd.
Aug 01 21 08:41:44 am	40.52309295	-105.020172	3105 East Harmony Road, Fort Collins, Colorado 80528, United States <a href="http://ourcity.fcgov.com/tcpps/maps/public-survey?reporting=true#marker-47412">http://ourcity.fcgov.com/tcpps/maps/public-survey?reporting=true#marker-47412</a>	Driving	Green lights are not lasting long enough to allow adequate amount of vehicles to travel north on Zeigler Rd.
Aug 01 21 09:34:44 am	40.58136691	-105.004921	11 Northwest Frontage Road, Fort Collins, Colorado 80524, United States <a href="http://ourcity.fcgov.com/tcpps/maps/public-survey?reporting=true#marker-47413">http://ourcity.fcgov.com/tcpps/maps/public-survey?reporting=true#marker-47413</a>	Driving	Mulberry east traffic trying to go south on west frontage road has already had deaths. Mulberry west traffic trying to go north on west frontage road is very dangerous because of all the 3 different roads of traffic to look out for and sometimes the cars get backed up on Mulberry.
Aug 01 21 09:37:56 am	40.58123654	-105.004406	3850 East Mulberry Street, Fort Collins, Colorado 80524, United States <a href="http://ourcity.fcgov.com/tcpps/maps/public-survey?reporting=true#marker-47414">http://ourcity.fcgov.com/tcpps/maps/public-survey?reporting=true#marker-47414</a>	Driving	This side of I25 & Mulberry should have a traffic light, the same as the east side of I25 & Mulberry because of the dangerous turns and deaths that have occurred.
Aug 01 21 09:45:34 am	40.59622788	-105.0293827	609 North Timberline Road, Fort Collins, Colorado 80524, United States <a href="http://ourcity.fcgov.com/tcpps/maps/public-survey?reporting=true#marker-47415">http://ourcity.fcgov.com/tcpps/maps/public-survey?reporting=true#marker-47415</a>	Driving	Timberline and Vine intersection is usually backed up and needs a traffic light or overpass soon.
Aug 01 21 10:27:56 am	40.57789471	-105.0578839	713 South Lemay Avenue, Fort Collins, Colorado 80524, United States <a href="http://ourcity.fcgov.com/tcpps/maps/public-survey?reporting=true#marker-47416">http://ourcity.fcgov.com/tcpps/maps/public-survey?reporting=true#marker-47416</a>	Driving	When westbound on Riverside, the sharp angle of turn onto southbound Lemay requires both lanes to turn. Combined with vehicles turning right from Riverside (eastbound) onto Lemay (southbound) on red light cause many near misses here. Need a "no turn on red" sign here or a sensor to flash a "no turn on red" when cars turning left are detected.
Aug 01 21 10:35:12 am	40.59616271	-105.0295115	2600 East Vine Drive, Fort Collins, Colorado 80524, United States <a href="http://ourcity.fcgov.com/tcpps/maps/public-survey?reporting=true#marker-47417">http://ourcity.fcgov.com/tcpps/maps/public-survey?reporting=true#marker-47417</a>	Driving	Timberline at Vine backs up now throughout the day in both directions due in part to the Mosaic development. Increasingly, there are 20 or more cars trying to get through the 4 way stop. This is especially bad during commuting hours. Add a train and you could be sitting in a line of cars for 10-20 minutes or more. Drivers are becoming increasingly aggressive to get through intersection as they don't follow taking turns. A light would help traffic proceed more smoothly. As the northern end of town gets more developed this problem will only worsen.
Aug 01 21 10:42:00 am	40.6114765	-105.0388241	North County Road 11, Fort Collins, Colorado 80524, United States <a href="http://ourcity.fcgov.com/tcpps/maps/public-survey?reporting=true#marker-47418">http://ourcity.fcgov.com/tcpps/maps/public-survey?reporting=true#marker-47418</a>	Walking	It would be helpful to have a pedestrian crosswalk just north of Turnberry and Chesapeake drive. I walk and bike from the east side of Turnberry (Storybook neighborhood) to the west side and walk through the country club neighborhood towards Tavelli elementary school (Lemay) and crossing Turnberry has become increasingly dicey as traffic has increased and it's 40 MPH on this stretch.

Aug 01 21 01:15:20 pm	40.59717914	-105.0675219	556 Cajetan Street, Fort Collins, Colorado 80524, United States <a href="http://ourcity.fcgov.com/tcpps/maps/public-survey?reporting=true#marker-47420">http://ourcity.fcgov.com/tcpps/maps/public-survey?reporting=true#marker-47420</a>	Walking	No sidewalk for extended stretch of Redwood St.
Aug 01 21 01:16:27 pm	40.59592246	-105.0687951	520 East Vine Drive, Fort Collins, Colorado 80524, United States <a href="http://ourcity.fcgov.com/tcpps/maps/public-survey?reporting=true#marker-47421">http://ourcity.fcgov.com/tcpps/maps/public-survey?reporting=true#marker-47421</a>	Walking	Crosswalk limited on very busy intersection. Biking and pedestrian use can be challenging to navigate with cross traffic -- especially outside of daylight hours. Push-button signage and flashing lights would be ideal.
Aug 01 21 01:16:55 pm	40.59473453	-105.068804	626 Linden Street, Fort Collins, Colorado 80524, United States <a href="http://ourcity.fcgov.com/tcpps/maps/public-survey?reporting=true#marker-47422">http://ourcity.fcgov.com/tcpps/maps/public-survey?reporting=true#marker-47422</a>	Walking	No sidewalk
Aug 01 21 01:17:45 pm	40.59169271	-105.0709105	445 Linden Street, Fort Collins, Colorado 80524, United States <a href="http://ourcity.fcgov.com/tcpps/maps/public-survey?reporting=true#marker-47423">http://ourcity.fcgov.com/tcpps/maps/public-survey?reporting=true#marker-47423</a>	Walking	No sidewalk
Aug 01 21 01:21:07 pm	40.60333677	-105.0674844	545 Conifer Street, Fort Collins, Colorado 80524, United States <a href="http://ourcity.fcgov.com/tcpps/maps/public-survey?reporting=true#marker-47424">http://ourcity.fcgov.com/tcpps/maps/public-survey?reporting=true#marker-47424</a>	Walking	Crosswalks limited. Vehicle traffic is increasing with new developments in North FC. Having designated pedestrian/bicycle crosswalks would be ideal.
Aug 01 21 01:23:07 pm	40.60328656	-105.0676739	545 Conifer Street, Fort Collins, Colorado 80524, United States <a href="http://ourcity.fcgov.com/tcpps/maps/public-survey?reporting=true#marker-47425">http://ourcity.fcgov.com/tcpps/maps/public-survey?reporting=true#marker-47425</a>	Driving	High number of vehicular accidents at the intersection of Redwood/Conifer. Speeding vehicles on Conifer can be difficult to identify for N/Southbound traffic. Prime location for a roundabout.
Aug 02 21 08:29:21 am	40.53804075	-105.0622959	East Horsetooth Road, Fort Collins, Colorado 80525, United States <a href="http://ourcity.fcgov.com/tcpps/maps/public-survey?reporting=true#marker-47444">http://ourcity.fcgov.com/tcpps/maps/public-survey?reporting=true#marker-47444</a>	Biking	The bike lane on Horsetooth between Lemay & Stover (East & West bound) is very narrow — half asphalt, half curb concrete. Consequently, I ride in the asphalt half which puts me less than 3 feet from traffic.
Aug 02 21 08:35:59 am	40.53829428	-105.1058392	1549 West Horsetooth Road, Fort Collins, Colorado 80526, United States <a href="http://ourcity.fcgov.com/tcpps/maps/public-survey?reporting=true#marker-47446">http://ourcity.fcgov.com/tcpps/maps/public-survey?reporting=true#marker-47446</a>	Driving	Speeding and aggressive driving is very common on this stretch. The merge from two lanes to one brings out the worst in people.
Aug 02 21 08:42:49 am	40.53811363	-105.0795829	200 West Horsetooth Road, Fort Collins, Colorado 80525, United States <a href="http://ourcity.fcgov.com/tcpps/maps/public-survey?reporting=true#marker-47447">http://ourcity.fcgov.com/tcpps/maps/public-survey?reporting=true#marker-47447</a>	Driving	The high amount of traffic, non-synchronized traffic lights, and occasional trains make this area a congestion mess sometimes.
Aug 02 21 01:29:32 pm	40.5815584	-105.0860524	521 West Mulberry Street, Fort Collins, Colorado 80521, United States <a href="http://ourcity.fcgov.com/tcpps/maps/public-survey?reporting=true#marker-47465">http://ourcity.fcgov.com/tcpps/maps/public-survey?reporting=true#marker-47465</a>	Driving	This intersection is terrible for all modes (I will not bike here and seldom drive or walk). Visible is poor, lanes are unclear, people turn left from eastbound Mulberry into westbound traffic.
Aug 02 21 01:30:19 pm	40.58324508	-105.083735	333 Canyon Avenue, Fort Collins, Colorado 80521, United States <a href="http://ourcity.fcgov.com/tcpps/maps/public-survey?reporting=true#marker-47466">http://ourcity.fcgov.com/tcpps/maps/public-survey?reporting=true#marker-47466</a>	Biking	The diagonal parking along Canyon reduces the visibility for cyclists turning off Magnolia
Aug 02 21 01:32:01 pm	40.59973488	-105.0908214	835 Wood Street, Fort Collins, Colorado 80521, United States <a href="http://ourcity.fcgov.com/tcpps/maps/public-survey?reporting=true#marker-47467">http://ourcity.fcgov.com/tcpps/maps/public-survey?reporting=true#marker-47467</a>	Biking	This connection needs a curb cut, it's too sharp to safely bike up or down, instead cyclists seeking a comfortable connection have to use the driveway of the city facility and the sidewalk. The million-dollar home developer should pay for this.
Aug 02 21 01:33:24 pm	40.57765115	-105.0576854	726 South Lemay Avenue, Fort Collins, Colorado 80524, United States <a href="http://ourcity.fcgov.com/tcpps/maps/public-survey?reporting=true#marker-47468">http://ourcity.fcgov.com/tcpps/maps/public-survey?reporting=true#marker-47468</a>	Driving	Northbound Lemay should have a restricted left turn - only on green arrow. The sight distance is too short (hard to see southbound traffic on Lemay).
Aug 02 21 01:41:15 pm	40.57477456	-105.1229972	1001 Cypress Drive, Fort Collins, Colorado 80521, United States <a href="http://ourcity.fcgov.com/tcpps/maps/public-survey?reporting=true#marker-47469">http://ourcity.fcgov.com/tcpps/maps/public-survey?reporting=true#marker-47469</a>	Biking	The eastbound bike lane disappears between Cypress and Hillcrest for no apparent reason.
Aug 02 21 01:42:18 pm	40.57473381	-105.1192635	1000 Hillcrest Drive, Fort Collins, Colorado 80521, United States <a href="http://ourcity.fcgov.com/tcpps/maps/public-survey?reporting=true#marker-47470">http://ourcity.fcgov.com/tcpps/maps/public-survey?reporting=true#marker-47470</a>	Biking	The eastbound bike lane disappears between Cypress and Hillcrest for no apparent reason...

Aug 02 21 05:39:03 pm	40.58182322	-105.1019955	1501 West Mulberry Street, Fort Collins, Colorado 80521, United States <a href="http://ourcity.fcgov.com/tcpps/maps/public-survey?reporting=true#marker-47478">http://ourcity.fcgov.com/tcpps/maps/public-survey?reporting=true#marker-47478</a>	Walking	There is no pedestrian crossing here, and it is a natural way to connect with Sheldon street. Should we do street easy for cars or people?
Aug 02 21 05:39:58 pm	40.57801377	-105.0790358	701 South Mason Street, Fort Collins, Colorado 80521, United States <a href="http://ourcity.fcgov.com/tcpps/maps/public-survey?reporting=true#marker-47479">http://ourcity.fcgov.com/tcpps/maps/public-survey?reporting=true#marker-47479</a>	Biking	It is not ease to tur in to mason street
Aug 02 21 05:40:41 pm	40.58699312	-105.0789338	201 West Mountain Avenue, Fort Collins, Colorado 80524, United States <a href="http://ourcity.fcgov.com/tcpps/maps/public-survey?reporting=true#marker-47480">http://ourcity.fcgov.com/tcpps/maps/public-survey?reporting=true#marker-47480</a>	Biking	It is dangerous to turn in to mason street
Aug 02 21 05:41:36 pm	40.5881949	-105.0702435	119 East Lincoln Avenue, Fort Collins, Colorado 80524, United States <a href="http://ourcity.fcgov.com/tcpps/maps/public-survey?reporting=true#marker-47481">http://ourcity.fcgov.com/tcpps/maps/public-survey?reporting=true#marker-47481</a>	Biking	is dangerous to cross willow here
Aug 02 21 05:42:11 pm	40.588753	-105.067277	102 East Lincoln Avenue, Fort Collins, Colorado 80524, United States <a href="http://ourcity.fcgov.com/tcpps/maps/public-survey?reporting=true#marker-47482">http://ourcity.fcgov.com/tcpps/maps/public-survey?reporting=true#marker-47482</a>	Biking	is dangerous to cross to 1st street, cars go to fats in lincoln
Aug 02 21 05:42:45 pm	40.59237445	-105.0673252	300 1st Street, Fort Collins, Colorado 80524, United States <a href="http://ourcity.fcgov.com/tcpps/maps/public-survey?reporting=true#marker-47483">http://ourcity.fcgov.com/tcpps/maps/public-survey?reporting=true#marker-47483</a>	Walking	There is not a pedestrian cross here. cars go to fast in Buckingham
Aug 02 21 05:43:02 pm	40.59261071	-105.069927	445 Linden Street, Fort Collins, Colorado 80524, United States <a href="http://ourcity.fcgov.com/tcpps/maps/public-survey?reporting=true#marker-47484">http://ourcity.fcgov.com/tcpps/maps/public-survey?reporting=true#marker-47484</a>	Walking	We need a sidewalk here!
Aug 02 21 05:43:40 pm	40.57449341	-105.1007509	1108 City Park Avenue, Fort Collins, Colorado 80521, United States <a href="http://ourcity.fcgov.com/tcpps/maps/public-survey?reporting=true#marker-47485">http://ourcity.fcgov.com/tcpps/maps/public-survey?reporting=true#marker-47485</a>	Biking	This is to dangerous to cross
Aug 02 21 05:44:17 pm	40.57419596	-105.1147842	1004 South Taft Hill Road, Fort Collins, Colorado 80521, United States <a href="http://ourcity.fcgov.com/tcpps/maps/public-survey?reporting=true#marker-47486">http://ourcity.fcgov.com/tcpps/maps/public-survey?reporting=true#marker-47486</a>	Biking	It is very dangerous to cross to King Soopers
Aug 02 21 08:05:34 pm	40.5677822	-105.1339164	1500 South Overland Trail, Fort Collins, Colorado 80526, United States <a href="http://ourcity.fcgov.com/tcpps/maps/public-survey?reporting=true#marker-47487">http://ourcity.fcgov.com/tcpps/maps/public-survey?reporting=true#marker-47487</a>	Biking	For our kids biking to school, this intersection is very challenging and sometimes dangerous to maneuver as there is no dedicated bike lane on the west bound lane here on prospect when crossing overland trail
Aug 03 21 08:55:07 pm	40.49480384	-105.0774103	6605 South College Avenue, Fort Collins, Colorado 80525, United States <a href="http://ourcity.fcgov.com/tcpps/maps/public-survey?reporting=true#marker-47531">http://ourcity.fcgov.com/tcpps/maps/public-survey?reporting=true#marker-47531</a>	Driving	This corridor is dangerous as it is! The city wants to infill this corridor with medium/high density residential units and the streets cannot accommodate the increase in traffic. It's only going to get worse when the Transfer station goes in at the landfill. If this is to be a major artery, please redesign it before you force more cars onto it.
Aug 04 21 12:13:51 pm	40.59479407	-105.0287819	609 North Timberline Road, Fort Collins, Colorado 80524, United States <a href="http://ourcity.fcgov.com/tcpps/maps/public-survey?reporting=true#marker-47571">http://ourcity.fcgov.com/tcpps/maps/public-survey?reporting=true#marker-47571</a>	Driving	Serious congestion (currently exacerbated by Shields and LeMay closures). Rush hours are bad. Trains moving back and forth in the yard along Vine make a bad situation worse.
Aug 04 21 02:21:54 pm	40.57488865	-105.1337636	920 South Overland Trail, Fort Collins, Colorado 80521, United States <a href="http://ourcity.fcgov.com/tcpps/maps/public-survey?reporting=true#marker-47585">http://ourcity.fcgov.com/tcpps/maps/public-survey?reporting=true#marker-47585</a>	Driving	This intersection is difficult for all road users. It is difficult to get across Overland or to turn left due to traffic volumes. A roundabout would help with flow and safety.
Aug 04 21 02:23:35 pm	40.57502718	-105.1337421	3031 West Elizabeth Street, Fort Collins, Colorado 80521, United States <a href="http://ourcity.fcgov.com/tcpps/maps/public-survey?reporting=true#marker-47586">http://ourcity.fcgov.com/tcpps/maps/public-survey?reporting=true#marker-47586</a>	Walking	This intersection is difficult for all road users. The absence of pedestrian facilities makes it an unsafe crossing for people walking. A protected intersection (with a roundabout) could be a good solution here
Aug 05 21 01:04:30 pm	40.551568	-105.0239211	East Drake Road, Fort Collins, Colorado 80525, United States <a href="http://ourcity.fcgov.com/tcpps/maps/public-survey?reporting=true#marker-47628">http://ourcity.fcgov.com/tcpps/maps/public-survey?reporting=true#marker-47628</a>	Walking	Crossing here as a walker or bike is dangerous. People are often driving 50 mph through here. Can we add a speed bump raised crosswalk?



Aug 05 21 01:07:36 pm	40.57825755	-105.0580433	1011 Riverside Avenue, Fort Collins, Colorado 80524, United States <a href="http://ourcity.fcgov.com/tcpps/maps/public-survey?reporting=true#marker-47629">http://ourcity.fcgov.com/tcpps/maps/public-survey?reporting=true#marker-47629</a>	Biking	Could the bike path be connected between the trail behind albertson's and the poudre trail? Crossing this intersection has become more dangerous.
Aug 05 21 04:26:45 pm	40.5456064	-105.0204295	3010 William Neal Parkway, Fort Collins, Colorado 80525, United States <a href="http://ourcity.fcgov.com/tcpps/maps/public-survey?reporting=true#marker-47634">http://ourcity.fcgov.com/tcpps/maps/public-survey?reporting=true#marker-47634</a>	Walking	Safe crossing for pedestrian & bikers on Rendesvous Trail across Ziegler
Aug 05 21 04:28:09 pm	40.54511315	-105.0204134	Ziegler Road, Fort Collins, Colorado 80525, United States <a href="http://ourcity.fcgov.com/tcpps/maps/public-survey?reporting=true#marker-47635">http://ourcity.fcgov.com/tcpps/maps/public-survey?reporting=true#marker-47635</a>	Driving	Speed of traffic is a safety concern as this area is becoming more congested with traffic and pedestrian/bicyclists
Aug 05 21 04:31:21 pm	40.55241765	-105.0295866	2621 Rigden Parkway, Fort Collins, Colorado 80525, United States <a href="http://ourcity.fcgov.com/tcpps/maps/public-survey?reporting=true#marker-47636">http://ourcity.fcgov.com/tcpps/maps/public-survey?reporting=true#marker-47636</a>	Driving	Obstructed Site Distance. Turning vehicles obstruct oncoming traffic, which have resulted in several collisions. High speed of traffic here is an additional concern.
Aug 05 21 04:36:14 pm	40.53777525	-105.020172	3596 Ziegler Road, Fort Collins, Colorado 80525, United States <a href="http://ourcity.fcgov.com/tcpps/maps/public-survey?reporting=true#marker-47637">http://ourcity.fcgov.com/tcpps/maps/public-survey?reporting=true#marker-47637</a>	Driving	Speed mitigation: Drivers enter the roundabout at excessive speeds resulting in multiple accidents. Also extremely dangerous for bikes & pedestrians.
Aug 06 21 03:55:15 pm	40.58187211	-105.1004291	1339 West Mulberry Street, Fort Collins, Colorado 80521, United States <a href="http://ourcity.fcgov.com/tcpps/maps/public-survey?reporting=true#marker-47689">http://ourcity.fcgov.com/tcpps/maps/public-survey?reporting=true#marker-47689</a>	Biking	Transitioning from the bike lane to city park or into the neighborhood north of here fairly awkward and dangerous. To go from a bike lane to nothing on a 40mph road is ROUGH.
Aug 06 21 03:56:29 pm	40.58174174	-105.0958425	427 South Shields Street, Fort Collins, Colorado 80521, United States <a href="http://ourcity.fcgov.com/tcpps/maps/public-survey?reporting=true#marker-47690">http://ourcity.fcgov.com/tcpps/maps/public-survey?reporting=true#marker-47690</a>	Walking	Tiny sidewalks for most of Mulberry and Shields. Pretty dangerous & Inconvenient.
Aug 06 21 03:57:04 pm	40.59233372	-105.0841963	400 North Sherwood Street, Fort Collins, Colorado 80521, United States <a href="http://ourcity.fcgov.com/tcpps/maps/public-survey?reporting=true#marker-47691">http://ourcity.fcgov.com/tcpps/maps/public-survey?reporting=true#marker-47691</a>	Biking	This road comes straight out of City Park. Absolutely should be a bike lane on this. Definitely wide enough.
Aug 06 21 03:57:26 pm	40.58154618	-105.0859666	521 West Mulberry Street, Fort Collins, Colorado 80521, United States <a href="http://ourcity.fcgov.com/tcpps/maps/public-survey?reporting=true#marker-47692">http://ourcity.fcgov.com/tcpps/maps/public-survey?reporting=true#marker-47692</a>	Driving	I hate this intersection.
Aug 06 21 03:57:53 pm	40.58157877	-105.0862455	611 West Mulberry Street, Fort Collins, Colorado 80521, United States <a href="http://ourcity.fcgov.com/tcpps/maps/public-survey?reporting=true#marker-47693">http://ourcity.fcgov.com/tcpps/maps/public-survey?reporting=true#marker-47693</a>	Walking	This intersection is terrible. The angle of Mulberry makes it impossible to see. Roundabout.
Aug 06 21 03:58:05 pm	40.58281323	-105.08425	512 West Magnolia Street, Fort Collins, Colorado 80521, United States <a href="http://ourcity.fcgov.com/tcpps/maps/public-survey?reporting=true#marker-47694">http://ourcity.fcgov.com/tcpps/maps/public-survey?reporting=true#marker-47694</a>	Driving	Roundabout
Aug 06 21 03:58:46 pm	40.5910261	-105.0770134	300 North College Avenue, Fort Collins, Colorado 80524, United States <a href="http://ourcity.fcgov.com/tcpps/maps/public-survey?reporting=true#marker-47695">http://ourcity.fcgov.com/tcpps/maps/public-survey?reporting=true#marker-47695</a>	Driving	This intersection doesn't work well. The merge is super awkward and could be much better.
Aug 06 21 03:59:51 pm	40.596012	-105.0744331	107 East Vine Drive, Fort Collins, Colorado 80524, United States <a href="http://ourcity.fcgov.com/tcpps/maps/public-survey?reporting=true#marker-47696">http://ourcity.fcgov.com/tcpps/maps/public-survey?reporting=true#marker-47696</a>	Biking	Weirdly, there is very few ADA or bike entrances for this brand new park. The curb basically extends all the way through the whole park and if your on a bike, you have to get off and walk above the curb. ADA, you have to walk to the east side.
Aug 06 21 04:00:27 pm	40.59028063	-105.0769114	272 North College Avenue, Fort Collins, Colorado 80524, United States <a href="http://ourcity.fcgov.com/tcpps/maps/public-survey?reporting=true#marker-47697">http://ourcity.fcgov.com/tcpps/maps/public-survey?reporting=true#marker-47697</a>	Transit	General comment... Transit is not frequent enough to make it really an option for most people.
Aug 06 21 04:01:39 pm	40.58126506	-105.0390387	2021 East Lincoln Avenue, Fort Collins, Colorado 80524, United States <a href="http://ourcity.fcgov.com/tcpps/maps/public-survey?reporting=true#marker-47698">http://ourcity.fcgov.com/tcpps/maps/public-survey?reporting=true#marker-47698</a>	Biking	Similar to the Laporte bridge crossing, the road narrows and becomes dangerous for no reason. Widen the bridge.

Aug 06 21 04:04:12 pm	40.58755938	-105.0769973	Jax Fish House Fort Collins, 123 N College Ave, Fort Collins, Colorado 80524, United States <a href="http://ourcity.fcgov.com/tcpps/maps/public-survey?reporting=true#marker-47699">http://ourcity.fcgov.com/tcpps/maps/public-survey?reporting=true#marker-47699</a>	Driving	Having diagonal parking on both sides is a recipe for disaster. People drive fast through here... People try pulling out of their spots without truly being able to see. Remove the middle area of parking. Make the rest of the parking paid. Parking IS NOT free. People just circle and circle causing more and more congestion and more and more people driving in and out of the middle parking area. Dangerous for everyone involved.
Aug 06 21 04:04:30 pm	40.58749013	-105.0710642	119 East Lincoln Avenue, Fort Collins, Colorado 80524, United States <a href="http://ourcity.fcgov.com/tcpps/maps/public-survey?reporting=true#marker-47700">http://ourcity.fcgov.com/tcpps/maps/public-survey?reporting=true#marker-47700</a>	Walking	Sidewalks!
Aug 06 21 04:05:37 pm	40.58698905	-105.0769061	110 North College Avenue, Fort Collins, Colorado 80524, United States <a href="http://ourcity.fcgov.com/tcpps/maps/public-survey?reporting=true#marker-47701">http://ourcity.fcgov.com/tcpps/maps/public-survey?reporting=true#marker-47701</a>	Transit	There's already some old streetcar infrastructure on this side of the mountain. Let's bring back the electric street car and get rid of that diagonal parking in the middle of the street.
Aug 06 21 04:07:26 pm	40.55505881	-105.1427221	3501 Dixon Canyon Road, Fort Collins, Colorado 80526, United States <a href="http://ourcity.fcgov.com/tcpps/maps/public-survey?reporting=true#marker-47702">http://ourcity.fcgov.com/tcpps/maps/public-survey?reporting=true#marker-47702</a>	Transit	Transit should be provided to Horsetooth. You could do something similar to the ski towns and allow people to bring coolers, gear, kayaks on the buses and bring you up to Horsetooth... which is a parking NIGHTMARE.
Aug 06 21 04:10:19 pm	40.57758596	-105.0877047	750 Meridian Avenue, Fort Collins, Colorado 80521, United States <a href="http://ourcity.fcgov.com/tcpps/maps/public-survey?reporting=true#marker-47703">http://ourcity.fcgov.com/tcpps/maps/public-survey?reporting=true#marker-47703</a>	Transit	Put a bus lane on Laurel or plum. Probably doesn't need to be 4 lanes here.
Aug 06 21 04:10:58 pm	40.57634733	-105.0905478	821 West Plum Street, Fort Collins, Colorado 80521, United States <a href="http://ourcity.fcgov.com/tcpps/maps/public-survey?reporting=true#marker-47704">http://ourcity.fcgov.com/tcpps/maps/public-survey?reporting=true#marker-47704</a>	Transit	Bus only lane! Prioritize Buses
Aug 06 21 04:12:05 pm	40.58467507	-105.0878334	224 South Loomis Avenue, Fort Collins, Colorado 80521, United States <a href="http://ourcity.fcgov.com/tcpps/maps/public-survey?reporting=true#marker-47705">http://ourcity.fcgov.com/tcpps/maps/public-survey?reporting=true#marker-47705</a>	Biking	Already a buffered bike lane... Use the space to now make it protected!
Aug 06 21 04:13:42 pm	40.55243395	-105.0727487	2600 Tulane Drive, Fort Collins, Colorado 80525, United States <a href="http://ourcity.fcgov.com/tcpps/maps/public-survey?reporting=true#marker-47706">http://ourcity.fcgov.com/tcpps/maps/public-survey?reporting=true#marker-47706</a>	Biking	The Remington Bikeway has a crossing here that is incredibly awkward. If you are going SB, you have to travel to the EB side of the intersection in order to activate a signal to cross. This is a major N/S bikeway and more attention should be given to this crossing at a fairly major intersection.
Aug 06 21 10:08:22 pm	40.52332156	-105.0391257	2121 East Harmony Road, Fort Collins, Colorado 80528, United States <a href="http://ourcity.fcgov.com/tcpps/maps/public-survey?reporting=true#marker-47711">http://ourcity.fcgov.com/tcpps/maps/public-survey?reporting=true#marker-47711</a>	Biking	Hello, the intersection at Harmony at Timberline would greatly benefit from a bike underpass, which can be connected to the power trail. Harmony is the busiest street in the city, and is intimidating to cross on bike or foot.
Aug 06 21 10:14:07 pm	40.52331667	-105.0391727	4520 South Timberline Road, Fort Collins, Colorado 80528, United States <a href="http://ourcity.fcgov.com/tcpps/maps/public-survey?reporting=true#marker-47712">http://ourcity.fcgov.com/tcpps/maps/public-survey?reporting=true#marker-47712</a>	Biking	Hello, the intersection at Harmony and Timberline would greatly benefit from a bike underpass connecting to the power trail. Harmony is the busiest street in the city and is intimidating to cross by bike or on foot.
Aug 20 21 08:03:36 am	40.54557379	-105.0204241	Ziegler Road, Fort Collins, Colorado 80525, United States <a href="http://ourcity.fcgov.com/tcpps/maps/public-survey?reporting=true#marker-48258">http://ourcity.fcgov.com/tcpps/maps/public-survey?reporting=true#marker-48258</a>	Walking	This is a very dangerous (and popular) intersection to cross for a typical, fit person, let alone someone who uses a wheelchair. We live near this intersection and our daughter uses a wheelchair, and even if there are no cars in sight (due to the curve in the road) it is not possible to cross the road without the driver (hopefully) slowing down. Even us crossing on foot or bike is scary. There desperately needs to be a signalized crossing point somewhere along this road -- it is 1.9 miles between the pedestrian signal at Drake/Illinois and the roundabout at Drake/Horsetooth, far too long of a stretch in such a populated area with heavily used trails, sidewalks, and bikeways. With so many people and kids crossing it, and so many fast cars, it's a tragedy waiting to happen.
Aug 20 21 08:10:07 am	40.55225054	-105.0259227	East Drake Road, Fort Collins, Colorado 80525, United States <a href="http://ourcity.fcgov.com/tcpps/maps/public-survey?reporting=true#marker-48260">http://ourcity.fcgov.com/tcpps/maps/public-survey?reporting=true#marker-48260</a>	Walking	A walk/bike path leads right to this intersection, but there is no crosswalk. These two family neighborhoods need to be connected. It is dangerous to cross for a typical, fit person, let alone someone who uses a wheelchair. Our daughter uses a wheelchair, and with no cars in view (due to the curves and hills in the road) was nearly hit by a car speeding around the corner from the south (the speeding car almost took out another car when swerving). There desperately needs to be a signalized crossing point somewhere along this road -- it is 1.9 miles between the pedestrian signal at Drake/Illinois and the roundabout at Drake/Horsetooth, far too long of a stretch in such a populated area with heavily used trails, sidewalks, and bikeways. With so many people and kids crossing it, and so many fast cars, it's a tragedy waiting to happen.
Aug 20 21 08:14:50 am	40.53779156	-105.0265878	3507 Kingsley Drive, Fort Collins, Colorado 80525, United States <a href="http://ourcity.fcgov.com/tcpps/maps/public-survey?reporting=true#marker-48261">http://ourcity.fcgov.com/tcpps/maps/public-survey?reporting=true#marker-48261</a>	Walking	This is a difficult (and popular) intersection to cross for a typical, fit person, let alone someone who uses a wheelchair, like our daughter. Even us crossing on foot or bike is difficult and scary. There needs to be a signalized crossing point somewhere along this road -- it is almost a mile between the pedestrian signal at the high school and the roundabout at Drake/Horsetooth, far too long of a stretch between two family neighborhoods with heavily used trails, sidewalks, and bikeways. People want to walk and bike to the shopping and dining district (and library!) along Harmony, and not have to drive 1 mile for safety. Every time I drive down Horsetooth, people (usually kids) are waiting on bikes for a safe gap in traffic to cross.
Aug 23 21 10:45:23 am	40.55661982	-105.0296938	2580 Nancy Grey Avenue, Fort Collins, Colorado 80525, United States <a href="http://ourcity.fcgov.com/tcpps/maps/public-survey?reporting=true#marker-48359">http://ourcity.fcgov.com/tcpps/maps/public-survey?reporting=true#marker-48359</a>	Walking	This is quite a dangerous intersection during mornings/afternoons. When trying to cross Miles House from NE to SW, drivers often don't come to a stop when turning from Miles House onto Nancy Grey NE. When walking across Miles House in either direction, drivers turning off Nancy Grey onto Miles House SE often don't look for pedestrians and I've had to wait halfway across the street for someone that didn't stop to complete their turn. This should be a 4-way stop similar to Midpoint/Sharp Pt.

Aug 23 21 10:53:43 am	40.55223423	-105.0259066	East Drake Road, Fort Collins, Colorado 80525, United States <a href="http://ourcity.fcgov.com/tcpps/maps/public-survey?reporting=true#marker-48360">http://ourcity.fcgov.com/tcpps/maps/public-survey?reporting=true#marker-48360</a>	Walking	Walking/Biking/Driving issues here. 1. There is no sidewalk entry point along Drake to complete the trail coming from Denver Dr. This makes it very difficult to cross on a bike as you have to hop the curb. 2. With no standardized access point, pedestrians cross Drake at random points so drivers don't know where to expect them. 3. There is no stroller/handicap access ramps along the S side of Drake. 4. Drivers on NW bound Drake often go into the middle turn lane to go around people making a right onto Miles House risking a head-on collision to SE Drake drivers turning left onto Miles House.
Aug 23 21 11:10:29 am	40.55804222	-105.0389636	2101 Nancy Grey Avenue, Fort Collins, Colorado 80525, United States <a href="http://ourcity.fcgov.com/tcpps/maps/public-survey?reporting=true#marker-48361">http://ourcity.fcgov.com/tcpps/maps/public-survey?reporting=true#marker-48361</a>	Biking	Drivers turning left from W Nancy Grey to S Timberline don't stop for bikers with a green light crossing Timberline E bound on Nancy Grey. Not sure if it is a visibility issue from the hill or because drivers don't wait for the car in front of them to clear the intersection so they can verify no on-coming bikes are coming or someone is entering the crosswalk. I'd recommend adding a left turn arrow during morning hours as drivers are in a hurry and trying to get across before the light turns red and they have to wait 3 more minutes.
Aug 24 21 08:00:16 am	40.58935184	-105.1202077	2224 Laporte Avenue, Fort Collins, Colorado 80521, United States <a href="http://ourcity.fcgov.com/tcpps/maps/public-survey?reporting=true#marker-48427">http://ourcity.fcgov.com/tcpps/maps/public-survey?reporting=true#marker-48427</a>	Walking	Pedestrian crosswalk and signal needed at this location. Would be used by bicyclists, too, who would prefer not to merge into the very long left-turn lane on Laporte to get onto Impala.
Aug 24 21 10:56:33 am	40.58908297	-105.1036263	150 North Roosevelt Avenue, Fort Collins, Colorado 80521, United States <a href="http://ourcity.fcgov.com/tcpps/maps/public-survey?reporting=true#marker-48437">http://ourcity.fcgov.com/tcpps/maps/public-survey?reporting=true#marker-48437</a>	Walking	Lots of schoolchildren cross here instead of at the crosswalk a little east of here. This could be the better location for a crosswalk.
Aug 24 21 03:57:54 pm	40.55255623	-105.1337206	West Drake Road, Fort Collins, Colorado 80526, United States <a href="http://ourcity.fcgov.com/tcpps/maps/public-survey?reporting=true#marker-48448">http://ourcity.fcgov.com/tcpps/maps/public-survey?reporting=true#marker-48448</a>	Biking	unsafe approach in multiple directions. in the southbound direction of overland trail, approaching drake, it should be signed to inform drivers and bikers that oncoming (northbound) traffic does not stop. The northbound traffic, approaching drake, should have a sign to "signal your turn". the westbound traffic on drake, approach the intersection in a variety of ways. the unpredictable nature of each cars approach is going to end badly. some vehicles treat the northbound turn onto Overland trail as a yield. this unexpected pause in traffic flow is not only inefficient, but unpredictable (accident material). those vehicle that make the northbound turn and do not stay in their lane, but immediately cross over the bold green bike lane are going to hit a cyclist. this intersection needs better signage in all directions.
Aug 24 21 04:03:46 pm	40.55252362	-105.1299816	2601 Yorkshire Street, Fort Collins, Colorado 80526, United States <a href="http://ourcity.fcgov.com/tcpps/maps/public-survey?reporting=true#marker-48449">http://ourcity.fcgov.com/tcpps/maps/public-survey?reporting=true#marker-48449</a>	Driving	this intersection should be replaced with a round-about. countless times, I've witnessed multiple vehicles traveling along Drake, stop at the red light, to let one car on Yorkshire through the intersection. if there was a round about, the traffic would flow more freely and multiple cars would not have to stop just to let one car through.
Aug 24 21 04:05:46 pm	40.58189248	-105.1335543	2935 West Mulberry Street, Fort Collins, Colorado 80521, United States <a href="http://ourcity.fcgov.com/tcpps/maps/public-survey?reporting=true#marker-48450">http://ourcity.fcgov.com/tcpps/maps/public-survey?reporting=true#marker-48450</a>	Driving	from mulberry the visibility is poor in both directions of overland trail
Aug 24 21 04:08:58 pm	40.5620851	-105.1150471	2024 West Stuart Street, Fort Collins, Colorado 80526, United States <a href="http://ourcity.fcgov.com/tcpps/maps/public-survey?reporting=true#marker-48451">http://ourcity.fcgov.com/tcpps/maps/public-survey?reporting=true#marker-48451</a>	Biking	as a dedicated bikeway, this is an unsafe crossing. there is poor visibility to the southbound traffic on Taft Hill Road (and cars are moving fast). An underpass/overpass or other controlled method to cross would be an improvement for cyclist safety.
Aug 24 21 04:11:05 pm	40.56898025	-105.133785	3032 West Lake Street, Fort Collins, Colorado 80521, United States <a href="http://ourcity.fcgov.com/tcpps/maps/public-survey?reporting=true#marker-48452">http://ourcity.fcgov.com/tcpps/maps/public-survey?reporting=true#marker-48452</a>	Biking	the transition from lake onto overland trail is eroded. the margin to turn from lake onto overland trail puts bikes very close to the vehicle lane.
Aug 26 21 12:56:06 pm	40.54744281	-105.0200272	South County Road 9, Fort Collins, Colorado 80525, United States <a href="http://ourcity.fcgov.com/tcpps/maps/public-survey?reporting=true#marker-48548">http://ourcity.fcgov.com/tcpps/maps/public-survey?reporting=true#marker-48548</a>	Walking	We need a crosswalk on Zeigler at William Neal Prkway in order to access the bike and walking path on the east side of Zeigler.
Aug 26 21 01:03:40 pm	40.53775458	-105.0201935	3596 Ziegler Road, Fort Collins, Colorado 80525, United States <a href="http://ourcity.fcgov.com/tcpps/maps/public-survey?reporting=true#marker-48551">http://ourcity.fcgov.com/tcpps/maps/public-survey?reporting=true#marker-48551</a>	Driving	Why isn't there a right turn exit from Horsetooth straight onto the right lane on southbound Zeigler. Right now Horsetooth traffic has to merge with the middle lane traffic exiting the roundabout. The right southbound lane is empty. Forcing this traffic to merge with roundabout traffic in the middle lane is dangerous.
Aug 26 21 03:28:49 pm	40.53798686	-105.0265931	3507 Kingsley Drive, Fort Collins, Colorado 80525, United States <a href="http://ourcity.fcgov.com/tcpps/maps/public-survey?reporting=true#marker-48555">http://ourcity.fcgov.com/tcpps/maps/public-survey?reporting=true#marker-48555</a>	Walking	We really need a crosswalk with flashing light here. There is no other way to safely cross Horsetooth except at Zeigler Rd. or Arctic Fox which are way out of the way.
Aug 27 21 09:52:30 am	40.5378894	-105.0432873	1904 East Horsetooth Road, Fort Collins, Colorado 80525, United States <a href="http://ourcity.fcgov.com/tcpps/maps/public-survey?reporting=true#marker-48606">http://ourcity.fcgov.com/tcpps/maps/public-survey?reporting=true#marker-48606</a>	Biking	Grade-separated crossings (preferably underpasses) along Power Trail would reduce stopping for cars (and cyclists)... reducing commute times and pollution.
Aug 27 21 09:53:02 am	40.55249102	-105.0434053	1955 East Drake Road, Fort Collins, Colorado 80525, United States <a href="http://ourcity.fcgov.com/tcpps/maps/public-survey?reporting=true#marker-48607">http://ourcity.fcgov.com/tcpps/maps/public-survey?reporting=true#marker-48607</a>	Driving	Grade-separated crossings (preferably underpasses) along Power Trail would reduce stopping for cars (and cyclists)... reducing commute times and pollution.
Aug 27 21 09:54:41 am	40.52303178	-105.0397253	2032 East Harmony Road, Fort Collins, Colorado 80528, United States <a href="http://ourcity.fcgov.com/tcpps/maps/public-survey?reporting=true#marker-48608">http://ourcity.fcgov.com/tcpps/maps/public-survey?reporting=true#marker-48608</a>	Walking	Need to revise this intersection and include some Pork Chop or Dutch Islands (or something!) because we've nearly been killed by drivers turning right (not paying attention/at ridiculous speeds) while we had the Walk Signal right of way.

Aug 27 21 09:56:43 am	40.50897028	-105.0392962	5536 South Timberline Road, Fort Collins, Colorado 80528, United States <a href="http://ourcity.fcgov.com/tcpps/maps/public-survey?reporting=true#marker-48609">http://ourcity.fcgov.com/tcpps/maps/public-survey?reporting=true#marker-48609</a>	Driving	Maybe a round-about here. There aren't enough lanes for Right, Left, Straight, so you always end up waiting behind someone trying to turn (when you need to go straight) or waiting behind someone going straight at the light (when you need to turn). Plus people love to speed on this part of Timberline, and I don't think the widening is going to help THAT any.
Aug 27 21 09:57:31 am	40.50582153	-105.039382	5808 South Timberline Road, Fort Collins, Colorado 80528, United States <a href="http://ourcity.fcgov.com/tcpps/maps/public-survey?reporting=true#marker-48610">http://ourcity.fcgov.com/tcpps/maps/public-survey?reporting=true#marker-48610</a>	Biking	Need a grade-seperated crossing for pedestrians and "safe routes to school".
Aug 27 21 09:58:50 am	40.49476712	-105.040133	1900 East Trilby Road, Fort Collins, Colorado 80528, United States <a href="http://ourcity.fcgov.com/tcpps/maps/public-survey?reporting=true#marker-48611">http://ourcity.fcgov.com/tcpps/maps/public-survey?reporting=true#marker-48611</a>	Biking	A bike lane here to connect into the Power Trail past the RR tracks would be nice. Plenty of space now (though more car lanes & space under the RR bridge is probably needed)
Aug 27 21 09:59:41 am	40.47989179	-105.0392532	South Timberline Road, Fort Collins, Colorado 80528, United States <a href="http://ourcity.fcgov.com/tcpps/maps/public-survey?reporting=true#marker-48612">http://ourcity.fcgov.com/tcpps/maps/public-survey?reporting=true#marker-48612</a>	Driving	Need a huge roundabout (and/or more turn/lanes) here ASAP. This gets backed up so far, especially 4pm ish.
Aug 27 21 10:01:52 am	40.53809732	-105.0803715	3595 Max Guideway, Fort Collins, Colorado 80525, United States <a href="http://ourcity.fcgov.com/tcpps/maps/public-survey?reporting=true#marker-48613">http://ourcity.fcgov.com/tcpps/maps/public-survey?reporting=true#marker-48613</a>	Transit	Grade-separated crossings along Max would reduce stopping for for the North/South bus route AND for East/West cars... reducing commute times and pollution. It would make Max actually hit those commute times it was sold with! (and then maybe bikes share the underpasses too, which would help everyone)
Aug 27 21 10:02:28 am	40.55259699	-105.0799906	228 West Drake Road, Fort Collins, Colorado 80525, United States <a href="http://ourcity.fcgov.com/tcpps/maps/public-survey?reporting=true#marker-48614">http://ourcity.fcgov.com/tcpps/maps/public-survey?reporting=true#marker-48614</a>	Biking	Grade-separated crossings (preferably underpasses) along Mason Trail would reduce stopping for cars (and cyclists)... reducing commute times and pollution.
Aug 27 21 10:05:09 am	40.52364752	-105.0437003	1829 East Harmony Road, Fort Collins, Colorado 80525, United States <a href="http://ourcity.fcgov.com/tcpps/maps/public-survey?reporting=true#marker-48615">http://ourcity.fcgov.com/tcpps/maps/public-survey?reporting=true#marker-48615</a>	Biking	If the underpass and (Power) Trail connection at Harmony isn't the most important bike project, I don't know what is. This cuts off the ENTIRE SE corridor of Ft Collins (full of money-spending cyclists with plenty of dough to burn) from the rest of the city. There is NO simple/safe route to bike into the rest of Fort Collins.
Aug 27 21 10:08:48 am	40.58047059	-105.0617087	835 Riverside Avenue, Fort Collins, Colorado 80524, United States <a href="http://ourcity.fcgov.com/tcpps/maps/public-survey?reporting=true#marker-48617">http://ourcity.fcgov.com/tcpps/maps/public-survey?reporting=true#marker-48617</a>	Biking	Besides East Mulberry, the ugliest stretch in Fort Collins. This should be a NATURAL selection for a fast, straight bike path for S/E bike & ped commuters into Old Town, and beautified with trees, art, riverfront businesses etc.
Aug 27 21 10:14:32 am	40.54243084	-105.0798297	Mcclelland Drive, Fort Collins, Colorado 80525, United States <a href="http://ourcity.fcgov.com/tcpps/maps/public-survey?reporting=true#marker-48619">http://ourcity.fcgov.com/tcpps/maps/public-survey?reporting=true#marker-48619</a>	Biking	I love grade-seperated crossings more than anyone on earth (see my other comments), yet I hate this one. I NEVER see anyone using it, and maybe that is because it is the Underpass To Nowhere. You can't connect directly into Max/Mason, and it drops you into the Mall in the least "bike friendly" way possible. Why wasn't a bike trail extended from Mason, under College, and safely thru the parking lot, into the mall area, and out the backside onto something low-stress like Stanford, Boltz, Swallow, and Power Trail? Epic fail. The chances of me or anyone else riding a bike to the mall (or really anywhere in midtown) to spend money are exactly zero. This should be our "bike hub" and the rest radiates out from there (like bike spokes!).
Aug 27 21 11:14:30 am	40.61064573	-105.0817931	337 West Willox Lane, Fort Collins, Colorado 80524, United States <a href="http://ourcity.fcgov.com/tcpps/maps/public-survey?reporting=true#marker-48620">http://ourcity.fcgov.com/tcpps/maps/public-survey?reporting=true#marker-48620</a>	Biking	The bike lane is too narrow, all the way to shields and the traffic moves at >50MPH
Aug 27 21 11:17:14 am	40.61052356	-105.0778288	134 West Willox Lane, Fort Collins, Colorado 80524, United States <a href="http://ourcity.fcgov.com/tcpps/maps/public-survey?reporting=true#marker-48621">http://ourcity.fcgov.com/tcpps/maps/public-survey?reporting=true#marker-48621</a>	Biking	cars routinely block both sidewalk and bike lane when leaving McD's parking lot.
Aug 27 21 11:17:20 am	40.61053171	-105.0766003	1800 North College Avenue, Fort Collins, Colorado 80524, United States <a href="http://ourcity.fcgov.com/tcpps/maps/public-survey?reporting=true#marker-48622">http://ourcity.fcgov.com/tcpps/maps/public-survey?reporting=true#marker-48622</a>	Biking	Traffic moves through this intersection, and on all of college to Jefferson at highway speed. The pedestrian walk signs are not respected by traffic either. Please add a physical barrier between bike lane and the traffic on college, all the way to Cherry St.
Aug 27 21 11:18:27 am	40.61055207	-105.076493	132 West Willox Lane, Fort Collins, Colorado 80524, United States <a href="http://ourcity.fcgov.com/tcpps/maps/public-survey?reporting=true#marker-48623">http://ourcity.fcgov.com/tcpps/maps/public-survey?reporting=true#marker-48623</a>	Walking	Dangerous intersection for crossing College. Left-turnng cars often ignore bikes and pedestrians
Aug 27 21 11:19:20 am	40.6091878	-105.0765681	1605 North College Avenue, Fort Collins, Colorado 80524, United States <a href="http://ourcity.fcgov.com/tcpps/maps/public-survey?reporting=true#marker-48624">http://ourcity.fcgov.com/tcpps/maps/public-survey?reporting=true#marker-48624</a>	Biking	Cars often pull into traffic across bike lane without stopping for bikes.
Aug 27 21 11:21:02 am	40.60993306	-105.0766486	1657 North College Avenue, Fort Collins, Colorado 80524, United States <a href="http://ourcity.fcgov.com/tcpps/maps/public-survey?reporting=true#marker-48625">http://ourcity.fcgov.com/tcpps/maps/public-survey?reporting=true#marker-48625</a>	Biking	Each turn in along college is a high risk to bikers. We have been told to ride on the sidewalk to avoid the risk in the bike lane. Cars turn into the drives without regard for bicyclists. Drivers often can't see bicyclists because the are making a right turn and not looking to the left, which is often the direction the bicyclist is coming from. They pull rapidly into traffic. They also turn off of college as bikes are crossing the drives, and don't see the bicyclists.

Aug 27 21 11:21:57 am	40.60860136	-105.0766057	1603 North College Avenue, Fort Collins, Colorado 80524, United States <a href="http://ourcity.fcgov.com/tcpps/maps/public-survey?reporting=true#marker-48626">http://ourcity.fcgov.com/tcpps/maps/public-survey?reporting=true#marker-48626</a>	Biking	I have almost been hit at this driveway numbers times. The +55 trailer park folks don't look for bikes when they are turning into and out of the driveway.
Aug 27 21 11:22:39 am	40.60825519	-105.0766647	1513 North College Avenue, Fort Collins, Colorado 80524, United States <a href="http://ourcity.fcgov.com/tcpps/maps/public-survey?reporting=true#marker-48627">http://ourcity.fcgov.com/tcpps/maps/public-survey?reporting=true#marker-48627</a>	Biking	Another very dangerous blind drive where drivers and bicyclists can not see each other
Aug 27 21 11:23:30 am	40.60759136	-105.0766915	1506 North College Avenue, Fort Collins, Colorado 80524, United States <a href="http://ourcity.fcgov.com/tcpps/maps/public-survey?reporting=true#marker-48628">http://ourcity.fcgov.com/tcpps/maps/public-survey?reporting=true#marker-48628</a>	Biking	Please put a physical barrier up between the bike lane and traffic, and reduce the speed limit.
Aug 27 21 11:23:39 am	40.6073185	-105.0767076	1500 North College Avenue, Fort Collins, Colorado 80524, United States <a href="http://ourcity.fcgov.com/tcpps/maps/public-survey?reporting=true#marker-48629">http://ourcity.fcgov.com/tcpps/maps/public-survey?reporting=true#marker-48629</a>	Biking	Please put a physical barrier up between the bike lane and traffic, and reduce the speed limit
Aug 27 21 11:23:49 am	40.60647547	-105.0767183	1415 North College Avenue, Fort Collins, Colorado 80524, United States <a href="http://ourcity.fcgov.com/tcpps/maps/public-survey?reporting=true#marker-48630">http://ourcity.fcgov.com/tcpps/maps/public-survey?reporting=true#marker-48630</a>	Biking	Please put a physical barrier up between the bike lane and traffic, and reduce the speed limit
Aug 27 21 11:24:05 am	40.60590529	-105.0767291	1311 North College Avenue, Fort Collins, Colorado 80524, United States <a href="http://ourcity.fcgov.com/tcpps/maps/public-survey?reporting=true#marker-48631">http://ourcity.fcgov.com/tcpps/maps/public-survey?reporting=true#marker-48631</a>	Biking	Please put a physical barrier up between the bike lane and traffic, and reduce the speed limit
Aug 27 21 11:24:11 am	40.60524144	-105.0767022	1307 North College Avenue, Fort Collins, Colorado 80524, United States <a href="http://ourcity.fcgov.com/tcpps/maps/public-survey?reporting=true#marker-48632">http://ourcity.fcgov.com/tcpps/maps/public-survey?reporting=true#marker-48632</a>	Biking	Please put a physical barrier up between the bike lane and traffic, and reduce the speed limit
Aug 27 21 11:24:23 am	40.60413772	-105.0767183	1235 North College Avenue, Fort Collins, Colorado 80524, United States <a href="http://ourcity.fcgov.com/tcpps/maps/public-survey?reporting=true#marker-48633">http://ourcity.fcgov.com/tcpps/maps/public-survey?reporting=true#marker-48633</a>	Biking	Please put a physical barrier up between the bike lane and traffic, and reduce the speed limit
Aug 27 21 11:24:32 am	40.60342498	-105.0768042	113 Hickory Street, Fort Collins, Colorado 80524, United States <a href="http://ourcity.fcgov.com/tcpps/maps/public-survey?reporting=true#marker-48634">http://ourcity.fcgov.com/tcpps/maps/public-survey?reporting=true#marker-48634</a>	Biking	Please put a physical barrier up between the bike lane and traffic, and reduce the speed limit
Aug 27 21 11:24:43 am	40.60260226	-105.0766969	1200 North College Avenue, Fort Collins, Colorado 80524, United States <a href="http://ourcity.fcgov.com/tcpps/maps/public-survey?reporting=true#marker-48635">http://ourcity.fcgov.com/tcpps/maps/public-survey?reporting=true#marker-48635</a>	Biking	Please put a physical barrier up between the bike lane and traffic, and reduce the speed limit
Aug 27 21 11:24:53 am	40.60184877	-105.076713	1113 North College Avenue, Fort Collins, Colorado 80524, United States <a href="http://ourcity.fcgov.com/tcpps/maps/public-survey?reporting=true#marker-48636">http://ourcity.fcgov.com/tcpps/maps/public-survey?reporting=true#marker-48636</a>	Biking	Please put a physical barrier up between the bike lane and traffic, and reduce the speed limit
Aug 27 21 11:24:59 am	40.60105862	-105.0767237	1101 North College Avenue, Fort Collins, Colorado 80524, United States <a href="http://ourcity.fcgov.com/tcpps/maps/public-survey?reporting=true#marker-48637">http://ourcity.fcgov.com/tcpps/maps/public-survey?reporting=true#marker-48637</a>	Biking	Please put a physical barrier up between the bike lane and traffic, and reduce the speed limit
Aug 27 21 11:25:08 am	40.59966971	-105.0766915	942 North College Avenue, Fort Collins, Colorado 80524, United States <a href="http://ourcity.fcgov.com/tcpps/maps/public-survey?reporting=true#marker-48638">http://ourcity.fcgov.com/tcpps/maps/public-survey?reporting=true#marker-48638</a>	Biking	Please put a physical barrier up between the bike lane and traffic, and reduce the speed limit
Aug 27 21 11:25:28 am	40.59778386	-105.0766969	806 North College Avenue, Fort Collins, Colorado 80524, United States <a href="http://ourcity.fcgov.com/tcpps/maps/public-survey?reporting=true#marker-48639">http://ourcity.fcgov.com/tcpps/maps/public-survey?reporting=true#marker-48639</a>	Biking	Please put a physical barrier up between the bike lane and traffic, and reduce the speed limit
Aug 27 21 11:25:43 am	40.59648043	-105.0767827	701 North College Avenue, Fort Collins, Colorado 80524, United States <a href="http://ourcity.fcgov.com/tcpps/maps/public-survey?reporting=true#marker-48640">http://ourcity.fcgov.com/tcpps/maps/public-survey?reporting=true#marker-48640</a>	Biking	Please put a physical barrier up between the bike lane and traffic, and reduce the speed limit



Aug 27 21 11:27:45 am	40.59256998	-105.0770295	406 North College Avenue, Fort Collins, Colorado 80524, United States <a href="http://ourcity.fcgov.com/tcpps/maps/public-survey?reporting=true#marker-48641">http://ourcity.fcgov.com/tcpps/maps/public-survey?reporting=true#marker-48641</a>	Biking	I was knocked off of my bike here by a semi truck driver. I crashed, rolled away from the trailer wheels, and other people stopped traffic. The semi driver ran the light at Jefferson and headed for I25. Please put up some physical barriers
Aug 27 21 11:29:39 am	40.6107842	-105.0812352	331 West Willox Lane, Fort Collins, Colorado 80524, United States <a href="http://ourcity.fcgov.com/tcpps/maps/public-survey?reporting=true#marker-48642">http://ourcity.fcgov.com/tcpps/maps/public-survey?reporting=true#marker-48642</a>	Biking	Please make a short trail that connects Willox to Higdon so we can avoid College to get to the park and to the poudre trail
Aug 27 21 11:31:50 am	40.60604784	-105.0788319	122 Hibdon Court, Fort Collins, Colorado 80524, United States <a href="http://ourcity.fcgov.com/tcpps/maps/public-survey?reporting=true#marker-48643">http://ourcity.fcgov.com/tcpps/maps/public-survey?reporting=true#marker-48643</a>	Biking	Please make a trail connecting Hibdon to Wilox so we can avoid College
Aug 27 21 11:34:51 am	40.60856878	-105.0766057	1513 North College Avenue, Fort Collins, Colorado 80524, United States <a href="http://ourcity.fcgov.com/tcpps/maps/public-survey?reporting=true#marker-48644">http://ourcity.fcgov.com/tcpps/maps/public-survey?reporting=true#marker-48644</a>	Biking	Cars cannot see bikes on sidewalk and do not look south to enter College - they routinely do not stop The view is obstructed by the Budget Inn.
Aug 27 21 11:36:35 am	40.61031587	-105.076611	1675 North College Avenue, Fort Collins, Colorado 80524, United States <a href="http://ourcity.fcgov.com/tcpps/maps/public-survey?reporting=true#marker-48645">http://ourcity.fcgov.com/tcpps/maps/public-survey?reporting=true#marker-48645</a>	Biking	Bus stop causes bikes to veer into traffic on College when a bus is present at the stop.
Aug 27 21 11:40:37 am	40.61065795	-105.0809777	331 West Willox Lane, Fort Collins, Colorado 80524, United States <a href="http://ourcity.fcgov.com/tcpps/maps/public-survey?reporting=true#marker-48646">http://ourcity.fcgov.com/tcpps/maps/public-survey?reporting=true#marker-48646</a>	Biking	There is no bike lane west of approximately this point, and the shoulder is very narrow. Vehicles travel above the posted speed limit, sometimes considerably so.
Aug 27 21 11:43:11 am	40.60661394	-105.076654	1415 North College Avenue, Fort Collins, Colorado 80524, United States <a href="http://ourcity.fcgov.com/tcpps/maps/public-survey?reporting=true#marker-48647">http://ourcity.fcgov.com/tcpps/maps/public-survey?reporting=true#marker-48647</a>	Biking	Cars regularly enter College from small strip mall with not concern for cyclists.
Aug 27 21 11:44:18 am	40.60722483	-105.0765789	1500 North College Avenue, Fort Collins, Colorado 80524, United States <a href="http://ourcity.fcgov.com/tcpps/maps/public-survey?reporting=true#marker-48648">http://ourcity.fcgov.com/tcpps/maps/public-survey?reporting=true#marker-48648</a>	Biking	Basically, a barrier is needed to shield bike from cars, much like those on LaPorte near the school or near the university on Laurel.
Aug 27 21 11:46:33 am	40.60960319	-105.0778985	1657 Eaton Street, Fort Collins, Colorado 80524, United States <a href="http://ourcity.fcgov.com/tcpps/maps/public-survey?reporting=true#marker-48649">http://ourcity.fcgov.com/tcpps/maps/public-survey?reporting=true#marker-48649</a>	Biking	There is a major need for a bike trail that connects Willox to Hlckory - Mason is an obvious start although there are issues going through the trailer 55+ trailer community.
Aug 27 21 11:48:49 am	40.60580755	-105.0766969	1311 North College Avenue, Fort Collins, Colorado 80524, United States <a href="http://ourcity.fcgov.com/tcpps/maps/public-survey?reporting=true#marker-48650">http://ourcity.fcgov.com/tcpps/maps/public-survey?reporting=true#marker-48650</a>	Biking	Traffic from Las Delicias parking lot often is not attentive to bikes. This includes leaving the parking lot or gettin to the parking lot fro College.
Aug 27 21 11:50:46 am	40.61551615	-105.0948715	2224 North Shields Street, Fort Collins, Colorado 80524, United States <a href="http://ourcity.fcgov.com/tcpps/maps/public-survey?reporting=true#marker-48651">http://ourcity.fcgov.com/tcpps/maps/public-survey?reporting=true#marker-48651</a>	Biking	This area has no bike lane and narrow shoulders - a safety issue
Aug 27 21 11:53:25 am	40.5988999	-105.0958157	802 North Shields Street, Fort Collins, Colorado 80521, United States <a href="http://ourcity.fcgov.com/tcpps/maps/public-survey?reporting=true#marker-48652">http://ourcity.fcgov.com/tcpps/maps/public-survey?reporting=true#marker-48652</a>	Biking	Generally narrow shoulders along Shields between Willox to LaPorte traffic circle
Aug 27 21 02:43:06 pm	40.61059687	-105.0778234	134 West Willox Lane, Fort Collins, Colorado 80524, United States <a href="http://ourcity.fcgov.com/tcpps/maps/public-survey?reporting=true#marker-48667">http://ourcity.fcgov.com/tcpps/maps/public-survey?reporting=true#marker-48667</a>	Biking	Cars often block the bike lane here, and often pull in front of bikes.
Aug 27 21 02:46:37 pm	40.60930997	-105.0766969	1605 North College Avenue, Fort Collins, Colorado 80524, United States <a href="http://ourcity.fcgov.com/tcpps/maps/public-survey?reporting=true#marker-48668">http://ourcity.fcgov.com/tcpps/maps/public-survey?reporting=true#marker-48668</a>	Biking	This spot is a proposed entry & exit to a Dunkin' drive-through. This is already a busy area for car traffic.
Aug 27 21 02:49:47 pm	40.60845882	-105.0774479	Budget Host Inn, 1513 N College Ave, Fort Collins, Colorado 80524, United States <a href="http://ourcity.fcgov.com/tcpps/maps/public-survey?reporting=true#marker-48669">http://ourcity.fcgov.com/tcpps/maps/public-survey?reporting=true#marker-48669</a>	Biking	North College (or Willox to Shields) are the only ways to go south from the northwest part of Fort Collins. There are no secondary streets that cut through to use as alternatives. North College is heavily used by fast-moving traffic and lots of trucks! N

Aug 27 21 02:52:00 pm	40.61060094	-105.0765038	132 West Willox Lane, Fort Collins, Colorado 80524, United States <a href="http://ourcity.fcgov.com/tcpps/maps/public-survey?reporting=true#marker-48670">http://ourcity.fcgov.com/tcpps/maps/public-survey?reporting=true#marker-48670</a>	Walking	This corner has lots of car crashes already. A proposed Dunkin' drive-through just south of this location will increase the number of U-turns and almost certainly make it even more dangerous.
Aug 27 21 02:52:16 pm	40.61056021	-105.0764608	132 West Willox Lane, Fort Collins, Colorado 80524, United States <a href="http://ourcity.fcgov.com/tcpps/maps/public-survey?reporting=true#marker-48671">http://ourcity.fcgov.com/tcpps/maps/public-survey?reporting=true#marker-48671</a>	Biking	This corner has lots of car crashes already. A proposed Dunkin' drive-through just south of this location will increase the number of U-turns and almost certainly make it even more dangerous.
Aug 27 21 02:52:29 pm	40.61056836	-105.0764394	132 West Willox Lane, Fort Collins, Colorado 80524, United States <a href="http://ourcity.fcgov.com/tcpps/maps/public-survey?reporting=true#marker-48672">http://ourcity.fcgov.com/tcpps/maps/public-survey?reporting=true#marker-48672</a>	Driving	This corner has lots of car crashes already. A proposed Dunkin' drive-through just south of this location will increase the number of U-turns and almost certainly make it even more dangerous.
Aug 27 21 02:55:05 pm	40.61066202	-105.0823027	343 West Willox Lane, Fort Collins, Colorado 80524, United States <a href="http://ourcity.fcgov.com/tcpps/maps/public-survey?reporting=true#marker-48675">http://ourcity.fcgov.com/tcpps/maps/public-survey?reporting=true#marker-48675</a>	Biking	An alternative to biking down College, Willox Lane only has intermittent bike lanes and sidewalks and fast traffic.
Aug 27 21 02:56:45 pm	40.6106661	-105.0824851	343 West Willox Lane, Fort Collins, Colorado 80524, United States <a href="http://ourcity.fcgov.com/tcpps/maps/public-survey?reporting=true#marker-48676">http://ourcity.fcgov.com/tcpps/maps/public-survey?reporting=true#marker-48676</a>	Walking	Willox Lane west of College has only intermittent bike lanes and very few sidewalks along with fast-moving traffic.
Aug 27 21 03:00:18 pm	40.60340461	-105.0821579	319 Hickory Street, Fort Collins, Colorado 80524, United States <a href="http://ourcity.fcgov.com/tcpps/maps/public-survey?reporting=true#marker-48677">http://ourcity.fcgov.com/tcpps/maps/public-survey?reporting=true#marker-48677</a>	Biking	Northwest Fort Collins residents desperately need a safe way to get from our homes to the Hickory Trail. This is especially true for our children.
Aug 27 21 03:04:25 pm	40.60455315	-105.0767559	1294 North College Avenue, Fort Collins, Colorado 80524, United States <a href="http://ourcity.fcgov.com/tcpps/maps/public-survey?reporting=true#marker-48678">http://ourcity.fcgov.com/tcpps/maps/public-survey?reporting=true#marker-48678</a>	Biking	To minimize exposure to the dangers of North College, bikers are generally forced to ride on the sidewalk on the west side of the street to get from Hibdon to points north. The alternative for those of us who reside in NW Fort Collins is to cross College, ride a short distance, then cross College again. Neither choice is very good or at all safe.
Aug 27 21 03:08:51 pm	40.61241313	-105.0765091	1908 North College Avenue, Fort Collins, Colorado 80524, United States <a href="http://ourcity.fcgov.com/tcpps/maps/public-survey?reporting=true#marker-48679">http://ourcity.fcgov.com/tcpps/maps/public-survey?reporting=true#marker-48679</a>	Biking	So many children live north of the canal. Having a bike lane along here is progress, but a protected bike lane is needed until a secondary route can be established.
Aug 27 21 03:11:24 pm	40.60627998	-105.0766325	1324 North College Avenue, Fort Collins, Colorado 80524, United States <a href="http://ourcity.fcgov.com/tcpps/maps/public-survey?reporting=true#marker-48681">http://ourcity.fcgov.com/tcpps/maps/public-survey?reporting=true#marker-48681</a>	Biking	Until a secondary safe route is established for riding, a protected bike lane is needed from Hibdon to all points north. This would also hopefully help as a traffic calming device.
Aug 27 21 03:33:42 pm	40.61047891	-105.0772077	132 West Willox Lane, Fort Collins, Colorado 80524, United States <a href="http://ourcity.fcgov.com/tcpps/maps/public-survey?reporting=true#marker-48685">http://ourcity.fcgov.com/tcpps/maps/public-survey?reporting=true#marker-48685</a>	Biking	the way the bike lane splits from main traffic into the channel around the tree is extremely dangerous - when you merge back into traffic drivers do not see you, or expect you and you're sudden thrust out into a turn lane. have nearly been hit here a few times
Aug 27 21 03:35:14 pm	40.6096765	-105.0766593	1657 North College Avenue, Fort Collins, Colorado 80524, United States <a href="http://ourcity.fcgov.com/tcpps/maps/public-survey?reporting=true#marker-48686">http://ourcity.fcgov.com/tcpps/maps/public-survey?reporting=true#marker-48686</a>	Walking	this risk is for anyone on the sidewalks - nobody pulling out of any driveway on teh southbound side EVER looks right. they look left, to see what cars are coming, but NEVER right to see if anyone is on the sidewalk. this is an issue along this entire stretch of college
Aug 27 21 03:37:08 pm	40.6020653	-105.0822027	400 Hemlock Street, Fort Collins, Colorado 80524, United States <a href="http://ourcity.fcgov.com/tcpps/maps/public-survey?reporting=true#marker-48687">http://ourcity.fcgov.com/tcpps/maps/public-survey?reporting=true#marker-48687</a>	Biking	the new commercial building here obstructs the view of the trail and road - you can't see if traffic is coming and traffic cannot see if cyclists (or anyone) is on the hickory trail
Aug 27 21 03:38:05 pm	40.59824109	-105.0767562	821 North College Avenue, Fort Collins, Colorado 80524, United States <a href="http://ourcity.fcgov.com/tcpps/maps/public-survey?reporting=true#marker-48688">http://ourcity.fcgov.com/tcpps/maps/public-survey?reporting=true#marker-48688</a>	Walking	human bean drive-thru line often block the bike land and sidewalk. and nobody ever looks for bikes or pedestrians when entering or exiting
Aug 27 21 03:47:43 pm	40.60158553	-105.0718364	1103 Blue Spruce Drive, Fort Collins, Colorado 80524, United States <a href="http://ourcity.fcgov.com/tcpps/maps/public-survey?reporting=true#marker-48689">http://ourcity.fcgov.com/tcpps/maps/public-survey?reporting=true#marker-48689</a>	Biking	this really needs to be a 4 way stop. the way cars park and line along this entire intersection it is hard to see cars coming, and harder for cars to see cylvists
Aug 27 21 03:49:30 pm	40.59576043	-105.0686869	626 Linden Street, Fort Collins, Colorado 80524, United States <a href="http://ourcity.fcgov.com/tcpps/maps/public-survey?reporting=true#marker-48690">http://ourcity.fcgov.com/tcpps/maps/public-survey?reporting=true#marker-48690</a>	Biking	drivers have no idea how to interact with cyclists at this crossing - feels like running a gauntlet everyday

Aug 28 21 04:58:26 pm	40.58697275	-105.0745726	260 East Mountain Avenue, Fort Collins, Colorado 80524, United States <a href="http://ourcity.fcgov.com/tcpps/maps/public-survey?reporting=true#marker-48710">http://ourcity.fcgov.com/tcpps/maps/public-survey?reporting=true#marker-48710</a>	Biking	The "share the road" signs painted on the pavement are faded all over FoCo, but I am highlighting those on Mountain between Riverside and Howes. These should be repainted so that it is safe to bike in Old Town.
Aug 28 21 05:01:19 pm	40.61043397	-105.076375	1660 North College Avenue, Fort Collins, Colorado 80524, United States <a href="http://ourcity.fcgov.com/tcpps/maps/public-survey?reporting=true#marker-48711">http://ourcity.fcgov.com/tcpps/maps/public-survey?reporting=true#marker-48711</a>	Biking	cars turning left from Willox to College often do not see bikes crossing College until the last moment - I am surprised that more accidents are not happening. I do know of many close calls. Crossing College on foot is also sometimes a challenge.
Aug 28 21 09:43:31 pm	40.58909004	-105.0740855	302 Linden Street, Fort Collins, Colorado 80524, United States <a href="http://ourcity.fcgov.com/tcpps/maps/public-survey?reporting=true#marker-48712">http://ourcity.fcgov.com/tcpps/maps/public-survey?reporting=true#marker-48712</a>	Biking	if you're in the bike lane going southbound on linden heading into old-town the bike lane basically forces you to merge into active traffic. there is no bike lane in the 'old town section of linden. the lane basically shoots you straight into a curb. bike traffic needs to merge with car traffic earlier or there needs to be a way to merge car traffic on the other side of the light
Aug 29 21 05:39:00 pm	40.55254984	-105.0673467	705 East Drake Road, Fort Collins, Colorado 80525, United States <a href="http://ourcity.fcgov.com/tcpps/maps/public-survey?reporting=true#marker-48720">http://ourcity.fcgov.com/tcpps/maps/public-survey?reporting=true#marker-48720</a>	Biking	bikes must ride in traffic lane - car drivers don't understand what you're doing - unsafe.
Aug 29 21 05:40:13 pm	40.53805247	-105.0664401	617 East Horsetooth Road, Fort Collins, Colorado 80525, United States <a href="http://ourcity.fcgov.com/tcpps/maps/public-survey?reporting=true#marker-48721">http://ourcity.fcgov.com/tcpps/maps/public-survey?reporting=true#marker-48721</a>	Biking	bike lane here is a joke - way too narrow while car lane is quite wide. unsafe for bikes
Aug 29 21 05:51:53 pm	40.56692879	-105.0391495	1613 South Timberline Road, Fort Collins, Colorado 80525, United States <a href="http://ourcity.fcgov.com/tcpps/maps/public-survey?reporting=true#marker-48722">http://ourcity.fcgov.com/tcpps/maps/public-survey?reporting=true#marker-48722</a>	Biking	hard to get from Spring Creek Trail to Riverbend Ponds trailhead. Sidewalk is fine going north on Timberline, but this intersection is not safe for bikes to make the transition
Aug 29 21 05:54:53 pm	40.61296605	-105.0764787	1910 North College Avenue, Fort Collins, Colorado 80524, United States <a href="http://ourcity.fcgov.com/tcpps/maps/public-survey?reporting=true#marker-48723">http://ourcity.fcgov.com/tcpps/maps/public-survey?reporting=true#marker-48723</a>	Biking	need protected bike lane or some other way for kids from PVMHP to get to school - Lincoln and Rocky
Aug 29 21 05:56:48 pm	40.56791879	-105.1149273	1558 South Taft Hill Road, Fort Collins, Colorado 80521, United States <a href="http://ourcity.fcgov.com/tcpps/maps/public-survey?reporting=true#marker-48724">http://ourcity.fcgov.com/tcpps/maps/public-survey?reporting=true#marker-48724</a>	Biking	Taft Hill from Prospect to Mulberry is crazy dangerous for cyclists - first no bike lane (nothing adequate, for sure) and then north of Elizabeth, having to go into the through lane to avoid right turn only and then get back on north of Mulberry.
Aug 29 21 05:58:43 pm	40.53210781	-105.1151204	4002 South Taft Hill Road, Fort Collins, Colorado 80526, United States <a href="http://ourcity.fcgov.com/tcpps/maps/public-survey?reporting=true#marker-48725">http://ourcity.fcgov.com/tcpps/maps/public-survey?reporting=true#marker-48725</a>	Biking	need a safe way for kids in Timber Ridge MHP to get to Webber by bike
Aug 29 21 05:59:41 pm	40.52925766	-105.1107645	1808 Greengate Drive, Fort Collins, Colorado 80526, United States <a href="http://ourcity.fcgov.com/tcpps/maps/public-survey?reporting=true#marker-48726">http://ourcity.fcgov.com/tcpps/maps/public-survey?reporting=true#marker-48726</a>	Biking	this bike lane isn't adequate given the curves and speed of traffic
Aug 29 21 06:06:17 pm	40.56106939	-105.1151562	2034 South Taft Hill Road, Fort Collins, Colorado 80526, United States <a href="http://ourcity.fcgov.com/tcpps/maps/public-survey?reporting=true#marker-48727">http://ourcity.fcgov.com/tcpps/maps/public-survey?reporting=true#marker-48727</a>	Driving	it's getting harder and harder to pull from eastbound Stuart onto northbound Taft Hill at this intersection. Is there something that can be done with light timing at Propsect and Drake?
Aug 29 21 06:09:23 pm	40.5457764	-105.0770831	101 East Swallow Road, Fort Collins, Colorado 80525, United States <a href="http://ourcity.fcgov.com/tcpps/maps/public-survey?reporting=true#marker-48728">http://ourcity.fcgov.com/tcpps/maps/public-survey?reporting=true#marker-48728</a>	Biking	Swallow is one of the best E-W bikeways in the city - but getting bikes across College is messy - have to take the lane, cross a bumpy College, stay in the lane until the bike lane appears. Makes Swallow less bike-friendly.
Aug 29 21 06:11:42 pm	40.58295364	-105.0958496	1124 West Magnolia Street, Fort Collins, Colorado 80521, United States <a href="http://ourcity.fcgov.com/tcpps/maps/public-survey?reporting=true#marker-48729">http://ourcity.fcgov.com/tcpps/maps/public-survey?reporting=true#marker-48729</a>	Biking	Magnolia is a great E-W bike route but crossing Shields is tough.
Aug 29 21 06:14:10 pm	40.57051254	-105.0959587	1306 South Shields Street, Fort Collins, Colorado 80521, United States <a href="http://ourcity.fcgov.com/tcpps/maps/public-survey?reporting=true#marker-48730">http://ourcity.fcgov.com/tcpps/maps/public-survey?reporting=true#marker-48730</a>	Biking	there's usually a space to cross on a bike before the light changes - which means I'll go (LONG wait) and then the light stops the cars and there's no one left waiting to cross
Aug 29 21 06:15:51 pm	40.59622261	-105.0910306	904 West Vine Drive, Fort Collins, Colorado 80521, United States <a href="http://ourcity.fcgov.com/tcpps/maps/public-survey?reporting=true#marker-48731">http://ourcity.fcgov.com/tcpps/maps/public-survey?reporting=true#marker-48731</a>	Biking	for those of us coming from the west, this is a better alternative to get on the poudre trail than going north on Shields. But this intersection, especially when the streets/utilities workers get off, is very busy for bikes turning north off Vine

Aug 29 21 06:16:24 pm	40.5871196	-105.0957227	1046 West Mountain Avenue, Fort Collins, Colorado 80521, United States <a href="http://ourcity.fcgov.com/tcpps/maps/public-survey?reporting=true#marker-48732">http://ourcity.fcgov.com/tcpps/maps/public-survey?reporting=true#marker-48732</a>	Biking	I've seen bikers running this light a lot.
Aug 29 21 06:19:12 pm	40.56196833	-105.0766647	Spring Park Drive, Fort Collins, Colorado 80525, United States <a href="http://ourcity.fcgov.com/tcpps/maps/public-survey?reporting=true#marker-48733">http://ourcity.fcgov.com/tcpps/maps/public-survey?reporting=true#marker-48733</a>	Biking	this section of the Spring Creek Trail is not safe - once you cross eastbound under College, rising up to the sidewalk is narrow with poor visibility. Then that sidewalk to Remington is too narrow - hard even for bikers to pass, much less pedestrians.
Aug 29 21 06:19:57 pm	40.56192208	-105.0754684	1820 Remington Street, Fort Collins, Colorado 80525, United States <a href="http://ourcity.fcgov.com/tcpps/maps/public-survey?reporting=true#marker-48734">http://ourcity.fcgov.com/tcpps/maps/public-survey?reporting=true#marker-48734</a>	Biking	This crossing is tough for bikes - esp for kids - you have traffic coming from 4 directions, and Spring Park Drive has no stop sign.
Aug 29 21 06:23:13 pm	40.58142705	-105.0631857	803 Riverside Avenue, Fort Collins, Colorado 80524, United States <a href="http://ourcity.fcgov.com/tcpps/maps/public-survey?reporting=true#marker-48735">http://ourcity.fcgov.com/tcpps/maps/public-survey?reporting=true#marker-48735</a>	Biking	for a cyclist trying to get from town to anything NE of Mulberry and Lemay, the bike infrastructure is lacking. If you can get onto the Mulberry bridge, you can use sidewalks and crosswalks. But getting there is tough - residential streets okay south of Riverside, but getting to that corner (Riverside and Mulberry) is tough. Lemay is not good for bikes - esp the section from Elizabeth to Mulberry - need wider bike lane or something.
Aug 29 21 09:00:01 pm	40.61629799	-105.0388348	North County Road 11, Fort Collins, Colorado 80524, United States <a href="http://ourcity.fcgov.com/tcpps/maps/public-survey?reporting=true#marker-48737">http://ourcity.fcgov.com/tcpps/maps/public-survey?reporting=true#marker-48737</a>	Walking	Sidewalk ends
Aug 29 21 09:00:59 pm	40.6137977	-105.0416028	1905 Lakeview Drive, Fort Collins, Colorado 80524, United States <a href="http://ourcity.fcgov.com/tcpps/maps/public-survey?reporting=true#marker-48738">http://ourcity.fcgov.com/tcpps/maps/public-survey?reporting=true#marker-48738</a>	Biking	Many use this as a bike trail to get to Tavelli but it is not officially maintained by anyone.
Aug 29 21 09:03:06 pm	40.58807268	-105.0296241	2535 International Boulevard, Fort Collins, Colorado 80524, United States <a href="http://ourcity.fcgov.com/tcpps/maps/public-survey?reporting=true#marker-48739">http://ourcity.fcgov.com/tcpps/maps/public-survey?reporting=true#marker-48739</a>	Driving	Turning left during peak traffic times is nearly impossible. Also: during inclement weather, both Dry Creek and Timbervine can be completely cut off.
Aug 29 21 09:04:09 pm	40.59357613	-105.0437433	1871 Winamac Drive, Fort Collins, Colorado 80524, United States <a href="http://ourcity.fcgov.com/tcpps/maps/public-survey?reporting=true#marker-48740">http://ourcity.fcgov.com/tcpps/maps/public-survey?reporting=true#marker-48740</a>	Driving	Connecting Winamac and/or Mackinac to Link Lane would provide a secondary route into Old Town and alleviate traffic along Timberline + Lincoln.
Aug 29 21 09:06:41 pm	40.602476	-105.0080001	3750 Gardenwall Court, Fort Collins, Colorado 80524, United States <a href="http://ourcity.fcgov.com/tcpps/maps/public-survey?reporting=true#marker-48741">http://ourcity.fcgov.com/tcpps/maps/public-survey?reporting=true#marker-48741</a>	Walking	This walking trail doesn't actually exist, but should. (Marked "emergency access only")
Aug 29 21 09:07:20 pm	40.59767795	-105.0083971	3702 Glenloch Drive, Fort Collins, Colorado 80524, United States <a href="http://ourcity.fcgov.com/tcpps/maps/public-survey?reporting=true#marker-48742">http://ourcity.fcgov.com/tcpps/maps/public-survey?reporting=true#marker-48742</a>	Walking	This walking trail doesn't actually exist, but should and could easily be connected between the two neighborhoods to allow easier access to Rabbit Brush park.
Aug 29 21 09:08:24 pm	40.60088348	-105.0096095	974 Campfire Drive, Fort Collins, Colorado 80524, United States <a href="http://ourcity.fcgov.com/tcpps/maps/public-survey?reporting=true#marker-48743">http://ourcity.fcgov.com/tcpps/maps/public-survey?reporting=true#marker-48743</a>	Walking	Adding a connector trail between these two neighborhoods would allow for easy access from Waterglen to Trailhead Park.
Aug 29 21 09:11:32 pm	40.62025591	-105.0338566	2414 Bar Harbor Drive, Fort Collins, Colorado 80524, United States <a href="http://ourcity.fcgov.com/tcpps/maps/public-survey?reporting=true#marker-48744">http://ourcity.fcgov.com/tcpps/maps/public-survey?reporting=true#marker-48744</a>	Biking	The natural area pathway is not paved (but should be) in order to facilitate future connection to Poudre Trail system.
Aug 29 21 09:15:11 pm	40.61633871	-105.055089	2609 Greenmont Drive, Fort Collins, Colorado 80524, United States <a href="http://ourcity.fcgov.com/tcpps/maps/public-survey?reporting=true#marker-48745">http://ourcity.fcgov.com/tcpps/maps/public-survey?reporting=true#marker-48745</a>	Walking	In winter, this trail is completely iced over (and is one of the main drop-off points for Tavelli families wanting to avoid the drop-off line at the school).
Aug 29 21 09:15:59 pm	40.61639164	-105.0535548	Belmont Drive, Fort Collins, Colorado 80524, United States <a href="http://ourcity.fcgov.com/tcpps/maps/public-survey?reporting=true#marker-48746">http://ourcity.fcgov.com/tcpps/maps/public-survey?reporting=true#marker-48746</a>	Walking	Crosswalk connective points do not actually attach to trail, trail is not maintained, marked, or mowed.
Aug 29 21 09:17:20 pm	40.61633871	-105.0544077	2609 Treemont Drive, Fort Collins, Colorado 80524, United States <a href="http://ourcity.fcgov.com/tcpps/maps/public-survey?reporting=true#marker-48747">http://ourcity.fcgov.com/tcpps/maps/public-survey?reporting=true#marker-48747</a>	Walking	Sidewalk not maintained by any official entity, not plowed in winter, not mowed in summer. Volunteer and/or homeowner efforts only.

Aug 29 21 09:18:15 pm	40.61643644	-105.0573152	2115 North Lemay Avenue, Fort Collins, Colorado 80524, United States <a href="http://ourcity.fcgov.com/tcpsps/maps/public-survey?reporting=true#marker-48748">http://ourcity.fcgov.com/tcpsps/maps/public-survey?reporting=true#marker-48748</a>	Driving	Tons of conflicting car traffic for school morning drop-off.
Aug 29 21 09:19:41 pm	40.62464111	-105.0198984	Richards Lake Road, Fort Collins, Colorado 80524, United States <a href="http://ourcity.fcgov.com/tcpsps/maps/public-survey?reporting=true#marker-48749">http://ourcity.fcgov.com/tcpsps/maps/public-survey?reporting=true#marker-48749</a>	Driving	High number of accidents due to high speed + limited visibility.
Aug 29 21 09:23:11 pm	40.61752366	-105.0389153	North County Road 11, Fort Collins, Colorado 80524, United States <a href="http://ourcity.fcgov.com/tcpsps/maps/public-survey?reporting=true#marker-48750">http://ourcity.fcgov.com/tcpsps/maps/public-survey?reporting=true#marker-48750</a>	Driving	Crosswalk pedestal on SW side frequently hit by trucks/semis jumping the curb or cutting the corner.
Aug 29 21 09:25:16 pm	40.61768654	-105.0718528	320 Country Club Road, Fort Collins, Colorado 80524, United States <a href="http://ourcity.fcgov.com/tcpsps/maps/public-survey?reporting=true#marker-48751">http://ourcity.fcgov.com/tcpsps/maps/public-survey?reporting=true#marker-48751</a>	Walking	Connecting the sidewalk along Terry Lake Road from Country Club Road to College would immediately increase pedestrian and biker safety.
Aug 30 21 06:19:37 am	40.60603969	-105.0767049	100 Hibdon Court, Fort Collins, Colorado 80524, United States <a href="http://ourcity.fcgov.com/tcpsps/maps/public-survey?reporting=true#marker-48752">http://ourcity.fcgov.com/tcpsps/maps/public-survey?reporting=true#marker-48752</a>	Biking	Biking on college ave up here in the "bike lane" on the road is very unsafe, all the way from Willox down to Hickory, where we can use the trail system. I need a safe route for my child to get to/from Lincoln middle school to/from The Revive neighborhood and I would never let him ride inches from 50 mph traffic including 18 wheelers—I can't stand the heavy wind and loud noise from the traffic inches from me—it is nerve wracking, and I especially won't let me child do it. Traffic up here is ridiculous-drivers are reckless toward bikers—routinely intentionally blowing black smoke at us. SO, we take the sidewalk along college ave from Higdon and into our neighborhood beside the car wash/storage place. This sidewalk should absolutely be a 2 way bike lane and marked as such with protection from the traffic like on Vine or Mulberry, with signs at the businesses along this sidewalk cautioning vehicles to yield to bikers/pedestrians—vehicles entering exiting these businesses do not look for pedestrians nor bikers on the sidewalk. Nobody takes the bike lane up here except for the homeless population without helmets and who dart across college everywhere-not just at intersections. For this particular pin, it is difficult to take a left from Higdon onto the sidewalk or even a right onto Higdon from the sidewalk—traffic is very heavy right here- with cars coming going from every direction and cars are always parked along Higdon here making visibility difficult.
Aug 30 21 06:27:11 am	40.60834886	-105.0767478	1513 North College Avenue, Fort Collins, Colorado 80524, United States <a href="http://ourcity.fcgov.com/tcpsps/maps/public-survey?reporting=true#marker-48753">http://ourcity.fcgov.com/tcpsps/maps/public-survey?reporting=true#marker-48753</a>	Biking	Biking on college ave up here in the "bike lane" on the road is very unsafe, all the way from Willox down to Hickory, where we can use the trail system. I need a safe route for my child to get to/from Lincoln middle school to/from The Revive neighborhood and I would never let him ride inches from 50 mph traffic including 18 wheelers—I can't stand the heavy wind and loud noise from the traffic inches from me—it is nerve wracking, and I especially won't let me child do it. Traffic up here is ridiculous-drivers are reckless toward bikers—routinely intentionally blowing black smoke at us. SO, we take the sidewalk along college ave from Higdon and into our neighborhood beside the car wash/storage place. This sidewalk should absolutely be a 2 way bike lane and marked as such with protection from the traffic like on Vine or Mulberry, with signs at the businesses along this sidewalk cautioning vehicles to yield to bikers/pedestrians—vehicles entering exiting these businesses do not look for pedestrians nor bikers on the sidewalk. Nobody takes the bike lane up here except for the homeless population without helmets and who dart across college everywhere-not just at intersections. For this particular pin, there is no visibility at all around this motel building, and even beyond this motel, traffic turning into the mobile home park does not look for bicyclists nor pedestrians-they are only yielding to oncoming southbound traffic on college and are not paying attention to the sidewalk traffic.
Aug 30 21 06:30:30 am	40.60932219	-105.077472	1705 North College Avenue, Fort Collins, Colorado 80524, United States <a href="http://ourcity.fcgov.com/tcpsps/maps/public-survey?reporting=true#marker-48754">http://ourcity.fcgov.com/tcpsps/maps/public-survey?reporting=true#marker-48754</a>	Biking	Biking on college ave up here in the "bike lane" on the road is very unsafe, all the way from Willox down to Hickory, where we can use the trail system. I need a safe route for my child to get to/from Lincoln middle school to/from The Revive neighborhood and I would never let him ride inches from 50 mph traffic including 18 wheelers—I can't stand the heavy wind and loud noise from the traffic inches from me—it is nerve wracking, and I especially won't let me child do it. Traffic up here is ridiculous-drivers are reckless toward bikers—routinely intentionally blowing black smoke at us. SO, we take the sidewalk along college ave from Higdon and into our neighborhood beside the car wash/storage place. This sidewalk should absolutely be a 2 way bike lane and marked as such with protection from the traffic like on Vine or Mulberry, with signs at the businesses along this sidewalk cautioning vehicles to yield to bikers/pedestrians—vehicles entering exiting these businesses do not look for pedestrians nor bikers on the sidewalk. Nobody takes the bike lane up here except for the homeless population without helmets and who dart across college everywhere-not just at intersections. For this particular pin, there is no visibility around this storage building when biking especially into our neighborhood.
Aug 30 21 08:54:36 am	40.61066202	-105.0904727	719 West Willox Lane, Fort Collins, Colorado 80524, United States <a href="http://ourcity.fcgov.com/tcpsps/maps/public-survey?reporting=true#marker-48765">http://ourcity.fcgov.com/tcpsps/maps/public-survey?reporting=true#marker-48765</a>	Biking	Bike lane does not exist. It is only a shoulder to this two lane road and cars/trucks speed by and often brushing back bikers. The shoulder is rarely cleaned of dirt, sand and glass making it unsafe to bike. Plus, being unmarked or wide enough for bike lane, it is better to ride in the lane!! This upsets motorist.
Aug 30 21 09:06:42 am	40.60944029	-105.0765038	1654 North College Avenue, Fort Collins, Colorado 80524, United States <a href="http://ourcity.fcgov.com/tcpsps/maps/public-survey?reporting=true#marker-48776">http://ourcity.fcgov.com/tcpsps/maps/public-survey?reporting=true#marker-48776</a>	Biking	North College Ave is dangerous in the bike lane due to traffic speed and semi-trucks, driveways, crossings, the unroused with stuff and shopping carts (this will become worse if the sneiter is built west of College), distracted drivers texting. Blue Spruce is an alternative, but is ten times the problem with the unhoued littering the road, bike lane, and their encampments. It feels unsafe and I am embarrassed to ride bikes with my out of town guests leaving them with the image.
Aug 30 21 09:12:15 am	40.59606495	-105.0439739	1924 East Vine Drive, Fort Collins, Colorado 80524, United States <a href="http://ourcity.fcgov.com/tcpsps/maps/public-survey?reporting=true#marker-48785">http://ourcity.fcgov.com/tcpsps/maps/public-survey?reporting=true#marker-48785</a>	Biking	Need dedicated off road bike lane to carry bike traffic east and west from College out to the Mosaic subdivision. Traffic on Vine moves fast and dangerously close to bikers.
Aug 30 21 09:14:34 am	40.58403952	-105.0444031	1808 East Lincoln Avenue, Fort Collins, Colorado 80524, United States <a href="http://ourcity.fcgov.com/tcpsps/maps/public-survey?reporting=true#marker-48788">http://ourcity.fcgov.com/tcpsps/maps/public-survey?reporting=true#marker-48788</a>	Biking	I use this road as alternative to move east/west, but the lane is so narrow and dangerous for bikers! Thank you for opportunity to comment.
Aug 30 21 09:19:04 am	40.60486268	-105.0715256	1306 Blue Spruce Drive, Fort Collins, Colorado 80524, United States <a href="http://ourcity.fcgov.com/tcpsps/maps/public-survey?reporting=true#marker-48794">http://ourcity.fcgov.com/tcpsps/maps/public-survey?reporting=true#marker-48794</a>	Walking	Blue Spruce is littered with the possessions of the unhoued. It's dirty, feels unsafe, and an embarrassment. The solution of a large shelter west of college will only bring more of this to all of the North College corridor. This area is culturally diverse and an asset to our community and should not be the dumping pit of a larger community problem.



Aug 30 21 10:12:02 am	40.55284155	-105.1339245	2555 South Overland Trail, Fort Collins, Colorado 80526, United States <a href="http://ourcity.fcgov.com/tcpps/maps/public-survey?reporting=true#marker-48796">http://ourcity.fcgov.com/tcpps/maps/public-survey?reporting=true#marker-48796</a>	Biking	I was struck by a car while in the bike lane. Driver turned into the bike lane. Broke my scapula in three places.
Aug 30 21 10:26:58 am	40.60982808	-105.0766182	1657 North College Avenue, Fort Collins, Colorado 80524, United States <a href="http://ourcity.fcgov.com/tcpps/maps/public-survey?reporting=true#marker-48797">http://ourcity.fcgov.com/tcpps/maps/public-survey?reporting=true#marker-48797</a>	Walking	
Aug 30 21 10:26:58 am	40.60982808	-105.0766182	1657 North College Avenue, Fort Collins, Colorado 80524, United States <a href="http://ourcity.fcgov.com/tcpps/maps/public-survey?reporting=true#marker-48798">http://ourcity.fcgov.com/tcpps/maps/public-survey?reporting=true#marker-48798</a>	Walking	
Aug 30 21 10:30:44 am	40.61079307	-105.0846863	505 West Willox Lane, Fort Collins, Colorado 80524, United States <a href="http://ourcity.fcgov.com/tcpps/maps/public-survey?reporting=true#marker-48799">http://ourcity.fcgov.com/tcpps/maps/public-survey?reporting=true#marker-48799</a>	Biking	There are no sidewalks or bike lanes on Willox from N. College to Shields but this serves a large population, including school children.
Aug 30 21 10:30:44 am	40.61079307	-105.0846863	505 West Willox Lane, Fort Collins, Colorado 80524, United States <a href="http://ourcity.fcgov.com/tcpps/maps/public-survey?reporting=true#marker-48800">http://ourcity.fcgov.com/tcpps/maps/public-survey?reporting=true#marker-48800</a>	Biking	There are no sidewalks or bike lanes on Willox from N. College to Shields but this serves a large population, including school children.
Aug 30 21 04:21:56 pm	40.54554525	-105.0204134	Ziegler Road, Fort Collins, Colorado 80525, United States <a href="http://ourcity.fcgov.com/tcpps/maps/public-survey?reporting=true#marker-48812">http://ourcity.fcgov.com/tcpps/maps/public-survey?reporting=true#marker-48812</a>	Walking	Very unsafe for walking. Cars speed by and difficult to get across without feeling like we will get hit.
Aug 30 21 04:23:58 pm	40.53782009	-105.0265503	East Horsetooth Road, Fort Collins, Colorado 80525, United States <a href="http://ourcity.fcgov.com/tcpps/maps/public-survey?reporting=true#marker-48813">http://ourcity.fcgov.com/tcpps/maps/public-survey?reporting=true#marker-48813</a>	Walking	Difficult to cross. Restricts access to shopping area.
Aug 30 21 06:26:07 pm	40.54711463	-105.0207031	3000 Ziegler Road, Fort Collins, Colorado 80525, United States <a href="http://ourcity.fcgov.com/tcpps/maps/public-survey?reporting=true#marker-48816">http://ourcity.fcgov.com/tcpps/maps/public-survey?reporting=true#marker-48816</a>	Walking	I am a walker and runner that crosses Ziegler frequently, usually with a double stroller. I am almost always having to sprint across after waiting some time for an opening. I think this would be a great location for an underpass to connect the Rigden farm sidewalk/bike trail to the trail on the East side of Ziegler that takes you to the ELC. A crosswalk would also work here but an underpass maybe less of a nuisance for drivers. Ziegler is quite a busy road.
Aug 30 21 06:33:45 pm	40.5522811	-105.0258797	East Drake Road, Fort Collins, Colorado 80525, United States <a href="http://ourcity.fcgov.com/tcpps/maps/public-survey?reporting=true#marker-48817">http://ourcity.fcgov.com/tcpps/maps/public-survey?reporting=true#marker-48817</a>	Walking	As a biker, walker and runner, I find it very difficult to cross here. I am usually with a double stroller or bike and have to push off the curb before crossing. It is very nerve wracking to cross, not only, busy Ziegler but the traffic from Miles House is a challenge. If there was a cross walk here and a ramp onto the Road, this would be a much safer intersection.
Aug 31 21 08:46:11 am	40.564245	-105.029726	1725 Sharp Point Drive, Fort Collins, Colorado 80525, United States <a href="http://ourcity.fcgov.com/tcpps/maps/public-survey?reporting=true#marker-48857">http://ourcity.fcgov.com/tcpps/maps/public-survey?reporting=true#marker-48857</a>	Driving	A south-bound driver accelerated to run me down this morning while crossing the street to get back to the Poudre Trail after dropping my child off at school. Why is this not a school zone? There are no signs, no crosswalks, no speed bumps, and not even any road markings at all (double yellow line, white strips, etc). This is especially needed now that the city opened the Sharp Pt/Nancy Grey cut-through.
Aug 31 21 08:48:24 am	40.56322211	-105.032022	2500 Midpoint Drive, Fort Collins, Colorado 80525, United States <a href="http://ourcity.fcgov.com/tcpps/maps/public-survey?reporting=true#marker-48860">http://ourcity.fcgov.com/tcpps/maps/public-survey?reporting=true#marker-48860</a>	Driving	School-zone signs? Fines should be doubled for speeding here during school hours.
Aug 31 21 09:01:11 am	40.54557185	-105.02038	Ziegler Road, Fort Collins, Colorado 80525, United States <a href="http://ourcity.fcgov.com/tcpps/maps/public-survey?reporting=true#marker-48867">http://ourcity.fcgov.com/tcpps/maps/public-survey?reporting=true#marker-48867</a>	Biking	We seriously need a crosswalk with a blinking signal here. Too dangerous to cross over to the bike path without a crosswalk. Traffic will just keep getting worse.
Aug 31 21 09:06:13 am	40.57815638	-105.0862402	524 West Laurel Street, Fort Collins, Colorado 80521, United States <a href="http://ourcity.fcgov.com/tcpps/maps/public-survey?reporting=true#marker-48868">http://ourcity.fcgov.com/tcpps/maps/public-survey?reporting=true#marker-48868</a>	Walking	Crosswalk here would be so helpful!
Aug 31 21 09:08:58 am	40.5307411	-105.0433866	4136 Sumter Square, Fort Collins, Colorado 80525, United States <a href="http://ourcity.fcgov.com/tcpps/maps/public-survey?reporting=true#marker-48869">http://ourcity.fcgov.com/tcpps/maps/public-survey?reporting=true#marker-48869</a>	Biking	It would be great if we could have an underpass to get across the railroad tracks here plus pave the section from the Power Trail to Caribou Drive. Right now it's a dirt path where you have to carry your bike over the tracks.
Aug 31 21 09:15:40 am	40.5306708	-105.0202342	4109 Ziegler Road, Fort Collins, Colorado 80525, United States <a href="http://ourcity.fcgov.com/tcpps/maps/public-survey?reporting=true#marker-48870">http://ourcity.fcgov.com/tcpps/maps/public-survey?reporting=true#marker-48870</a>	Walking	This would be a great place for a crosswalk with signal so that people walking and on bikes can safely get across.

Aug 31 21 09:22:36 am	40.55175938	-105.0240988	East Drake Road, Fort Collins, Colorado 80525, United States <a href="http://ourcity.fcgov.com/tcpps/maps/public-survey?reporting=true#marker-48872">http://ourcity.fcgov.com/tcpps/maps/public-survey?reporting=true#marker-48872</a>	Biking	Tons of fast traffic with children, families, walkers and riders trying to cross. Seems like everyday someone just about doesn't makes it across. Very popular area and no cross walk, light, pedestrian crossing, caution, child at play... no safety. Terribly frightening trying to cross.
Aug 31 21 09:25:58 am	40.5669998	-105.0297046	1601 Sharp Point Drive, Fort Collins, Colorado 80525, United States <a href="http://ourcity.fcgov.com/tcpps/maps/public-survey?reporting=true#marker-48876">http://ourcity.fcgov.com/tcpps/maps/public-survey?reporting=true#marker-48876</a>	Driving	Now that Sharp Point and Nancy Grey connect, no stop light for drivers turning left from Sharp Point onto west Prospect? Problems include: 1. Drivers frequently leave the westbound Prospect "must turn lane" late which is confusing for drivers attempting to make the turn, 2. rush hour traffic leaves unpredictable gaps encouraging risk-taking, 3. the Poudre bridge blocks eastern views from Sharp Point. 4. The entrance to the property on the SE corner onto Prospect is an additional, unnecessary hazard here and should enter Sharp Point instead.
Aug 31 21 09:32:04 am	40.55487132	-105.0274998	2482 Miles House Avenue, Fort Collins, Colorado 80525, United States <a href="http://ourcity.fcgov.com/tcpps/maps/public-survey?reporting=true#marker-48881">http://ourcity.fcgov.com/tcpps/maps/public-survey?reporting=true#marker-48881</a>	Driving	Needs continual speed enforcement now that apartments are finished and Sharp Point cut-through exists. People, especially motorcyclers, use this road like a racetrack.
Aug 31 21 09:41:42 am	40.56396789	-105.0296992	1725 Sharp Point Drive, Fort Collins, Colorado 80525, United States <a href="http://ourcity.fcgov.com/tcpps/maps/public-survey?reporting=true#marker-48890">http://ourcity.fcgov.com/tcpps/maps/public-survey?reporting=true#marker-48890</a>	Biking	We frequently have students bike to school in the morning as well in the afternoon. Because Nancy Gray is open there is more traffic on sharp point drive. We are worried about our younger students crossing sharp point drive.
Aug 31 21 09:45:19 am	40.54550856	-105.0203866	Ziegler Road, Fort Collins, Colorado 80525, United States <a href="http://ourcity.fcgov.com/tcpps/maps/public-survey?reporting=true#marker-48899">http://ourcity.fcgov.com/tcpps/maps/public-survey?reporting=true#marker-48899</a>	Walking	Another dangerous place along Ziegler/Drake to try to cross between the neighborhood and biking/walking trail.
Aug 31 21 09:52:25 am	40.55267036	-105.0388348	2602 South Timberline Road, Fort Collins, Colorado 80525, United States <a href="http://ourcity.fcgov.com/tcpps/maps/public-survey?reporting=true#marker-48909">http://ourcity.fcgov.com/tcpps/maps/public-survey?reporting=true#marker-48909</a>	Driving	Westbound Drake light is WAY too short in the mornings. Only 3-4 cars get to cross? Seriously?
Aug 31 21 10:05:32 am	40.58051948	-105.0665474	531 Stover Street, Fort Collins, Colorado 80524, United States <a href="http://ourcity.fcgov.com/tcpps/maps/public-survey?reporting=true#marker-48912">http://ourcity.fcgov.com/tcpps/maps/public-survey?reporting=true#marker-48912</a>	Driving	Rarely are drivers adhering to the speed limit on our street. With a 2-way stop at the corner, horns blare everyday at people who miss the stop sign or mistakenly think it's a 4-way stop.
Aug 31 21 10:30:23 am	40.54850463	-105.0186539	3000 Ziegler Road, Fort Collins, Colorado 80525, United States <a href="http://ourcity.fcgov.com/tcpps/maps/public-survey?reporting=true#marker-48913">http://ourcity.fcgov.com/tcpps/maps/public-survey?reporting=true#marker-48913</a>	Biking	Ziegler Road from Percheron to William Neal is almost impossible to turn into Rigden Farm or onto Ziegler at almost any time now due to crowding. More residences are planned to be built.
Aug 31 21 02:38:16 pm	40.54320538	-105.0393713	2067 Vermont Drive, Fort Collins, Colorado 80525, United States <a href="http://ourcity.fcgov.com/tcpps/maps/public-survey?reporting=true#marker-48963">http://ourcity.fcgov.com/tcpps/maps/public-survey?reporting=true#marker-48963</a>	Biking	It seems like there should be an underpass here to connect cyclists into Power Trail at the Eastbrook Connection and to provide Safe Route To School. (Ideally, some sort of trail would then lead East past FCHS/Stewart Case and into the Ridgen Reservoir / ELC Poudre Trail Connection)
Aug 31 21 02:40:16 pm	40.54475443	-105.0105429	3000 Denver Drive, Fort Collins, Colorado 80525, United States <a href="http://ourcity.fcgov.com/tcpps/maps/public-survey?reporting=true#marker-48964">http://ourcity.fcgov.com/tcpps/maps/public-survey?reporting=true#marker-48964</a>	Biking	Not sure if this is the format for this, but why doesn't the pavement go all the way around Rigden Reservoir? Or, at least offer some sort of bulbed-turn-around pavement area at each "where the sidewalk ends" side of this path
Aug 31 21 02:41:42 pm	40.50928433	-105.0337011	East County Road 36, Fort Collins, Colorado 80528, United States <a href="http://ourcity.fcgov.com/tcpps/maps/public-survey?reporting=true#marker-48965">http://ourcity.fcgov.com/tcpps/maps/public-survey?reporting=true#marker-48965</a>	Walking	There are no sidewalks on either side of Kechter heading west into this intersection at Timberline/Willow Springs/Kechter.
Aug 31 21 02:42:32 pm	40.50894989	-105.0337064	5602 Kadenwood Drive, Fort Collins, Colorado 80528, United States <a href="http://ourcity.fcgov.com/tcpps/maps/public-survey?reporting=true#marker-48966">http://ourcity.fcgov.com/tcpps/maps/public-survey?reporting=true#marker-48966</a>	Walking	There are no sidewalks on either side of Timberline heading South toward Trilby leaving this intersection at Timberline/Willow Springs/Kechter.
Aug 31 21 06:58:28 pm	40.55228667	-105.0258609	East Drake Road, Fort Collins, Colorado 80525, United States <a href="http://ourcity.fcgov.com/tcpps/maps/public-survey?reporting=true#marker-48974">http://ourcity.fcgov.com/tcpps/maps/public-survey?reporting=true#marker-48974</a>	Walking	Very dangerous intersection for pedestrians without a pedestrian signal. A signal is warranted here even before considering the planned park on Miles house.
Aug 31 21 07:06:06 pm	40.53054892	-105.1149888	4101 South Taft Hill Road, Fort Collins, Colorado 80526, United States <a href="http://ourcity.fcgov.com/tcpps/maps/public-survey?reporting=true#marker-48975">http://ourcity.fcgov.com/tcpps/maps/public-survey?reporting=true#marker-48975</a>	Biking	When going north on Taft Hill road and turning left onto Harmony Rd/CR 38E, the light does not always change for bicyclists. Better detection needed.
Aug 31 21 07:08:22 pm	40.57144146	-105.1151383	2101 Clearview Avenue, Fort Collins, Colorado 80521, United States <a href="http://ourcity.fcgov.com/tcpps/maps/public-survey?reporting=true#marker-48976">http://ourcity.fcgov.com/tcpps/maps/public-survey?reporting=true#marker-48976</a>	Biking	Bicycle light does not change fast enough. I know it's based on traffic patterns, but if we want to incentivize people to bike rather than drive, then bikeways need to take priority.

Aug 31 21 07:09:05 pm	40.57044313	-105.0959766	1306 South Shields Street, Fort Collins, Colorado 80521, United States <a href="http://ourcity.fcgov.com/tcpps/maps/public-survey?reporting=true#marker-48977">http://ourcity.fcgov.com/tcpps/maps/public-survey?reporting=true#marker-48977</a>	Biking	Bicycle light does not change fast enough. I know it's based on traffic patterns, but if we want to incentivize people to bike rather than drive, then bikeways need to take priority.
Aug 31 21 07:09:50 pm	40.57023124	-105.0580072	1100 Lory Street, Fort Collins, Colorado 80524, United States <a href="http://ourcity.fcgov.com/tcpps/maps/public-survey?reporting=true#marker-48978">http://ourcity.fcgov.com/tcpps/maps/public-survey?reporting=true#marker-48978</a>	Biking	Bicycle light does not change fast enough. I know it's based on traffic patterns, but if we want to incentivize people to bike rather than drive, then bikeways need to take priority.
Aug 31 21 07:10:48 pm	40.57173513	-105.0460317	1652 East Pitkin Street, Fort Collins, Colorado 80524, United States <a href="http://ourcity.fcgov.com/tcpps/maps/public-survey?reporting=true#marker-48979">http://ourcity.fcgov.com/tcpps/maps/public-survey?reporting=true#marker-48979</a>	Biking	Bikeway ends at a road with no bike lane. Side walks or dangerous traffic crossing required.
Aug 31 21 07:11:25 pm	40.55228518	-105.0258583	East Drake Road, Fort Collins, Colorado 80525, United States <a href="http://ourcity.fcgov.com/tcpps/maps/public-survey?reporting=true#marker-48980">http://ourcity.fcgov.com/tcpps/maps/public-survey?reporting=true#marker-48980</a>	Biking	This inspection is right at a trail end from rigden, with trails on the other side and no ramps to cross. When heading south you pray you can pull your kids bikes and yours up the curb before a car takes you out. With the future park planned, liberty common school and access to all the trails including ELC from this point this needs to be addressed, even before further down Zeigler William Neal. That intersection only has neighborhoods on one side and does not have neighborhood trails across from each other.
Sep 01 21 08:53:38 am	40.56611143	-105.0110149	3537 East Prospect Road, Fort Collins, Colorado 80525, United States <a href="http://ourcity.fcgov.com/tcpps/maps/public-survey?reporting=true#marker-48988">http://ourcity.fcgov.com/tcpps/maps/public-survey?reporting=true#marker-48988</a>	Driving	Heavy congestion and difficult access from Summit view on to Prospect. Large backups on Prospect.
Sep 01 21 09:35:07 am	40.55692549	-105.029372	2580 Nancy Grey Avenue, Fort Collins, Colorado 80525, United States <a href="http://ourcity.fcgov.com/tcpps/maps/public-survey?reporting=true#marker-48993">http://ourcity.fcgov.com/tcpps/maps/public-survey?reporting=true#marker-48993</a>	Driving	The city put in this crossing and now the majority of traffic through our once-quiet neighborhood is commercial traffic, semis, and liberty common parents. Some days there are over 100 loud commercial trucks that use our road as a cut through. No one drives the speed limit and the city will not put radar cameras there and ignore my emails.
Sep 01 21 01:39:51 pm	40.587152	-105.0780594	136 West Mountain Avenue, Fort Collins, Colorado 80524, United States <a href="http://ourcity.fcgov.com/tcpps/maps/public-survey?reporting=true#marker-49005">http://ourcity.fcgov.com/tcpps/maps/public-survey?reporting=true#marker-49005</a>	Walking	Sidewalk too narrow and often blocked by Snooze tables, patrons and workers.
Sep 01 21 05:20:16 pm	40.49213175	-105.0768471	6740 South College Avenue, Fort Collins, Colorado 80525, United States <a href="http://ourcity.fcgov.com/tcpps/maps/public-survey?reporting=true#marker-49030">http://ourcity.fcgov.com/tcpps/maps/public-survey?reporting=true#marker-49030</a>	Driving	Congestion at the intersection of Trilby and College needs attention. This has been the site of several wrecks and the light backs up east to west.
Sep 01 21 05:21:58 pm	40.49187065	-105.0946999	1039 West Trilby Road, Fort Collins, Colorado 80525, United States <a href="http://ourcity.fcgov.com/tcpps/maps/public-survey?reporting=true#marker-49031">http://ourcity.fcgov.com/tcpps/maps/public-survey?reporting=true#marker-49031</a>	Driving	Traffic congestion and multiple accidents at this intersection.
Sep 01 21 05:23:03 pm	40.49413889	-105.0961804	6609 South Shields Street, Fort Collins, Colorado 80525, United States <a href="http://ourcity.fcgov.com/tcpps/maps/public-survey?reporting=true#marker-49032">http://ourcity.fcgov.com/tcpps/maps/public-survey?reporting=true#marker-49032</a>	Transit	No transit available for this area.
Sep 01 21 09:40:48 pm	40.56707595	-105.0523599	1337 East Prospect Road, Fort Collins, Colorado 80525, United States <a href="http://ourcity.fcgov.com/tcpps/maps/public-survey?reporting=true#marker-49058">http://ourcity.fcgov.com/tcpps/maps/public-survey?reporting=true#marker-49058</a>	Driving	People consistently exceed the speed limit through here- by 10 mph or more. It's only going to get worse with new construction east of the freeway and down by Ziegler and Horsetooth! I twice asked the traffic dept. to place one of those electronic monitoring signs ie "your speed is" somewhere in here- to at least get people's attention. But I was dismissed and told that it only works on two lane roads. Wrong!!! I've seen these in use on several 4 lane roads and even freeways. It might only register drivers in the right lane, but that would at least get folks' attention. The school crossing lights for this intersection are ignored regularly and could be upgraded to something brighter- without trees obscuring them. There should be police or traffic cop presence in this specific area from 3:00 to 5:30 sporadically to get a handle on this. Sure the crossing light helps, but some drivers are too impatient to wait for you to walk across, wanting to turn out onto Prospect.
Sep 01 21 09:49:20 pm	40.5519856	-105.0579965	2601 South Lemay Avenue, Fort Collins, Colorado 80525, United States <a href="http://ourcity.fcgov.com/tcpps/maps/public-survey?reporting=true#marker-49059">http://ourcity.fcgov.com/tcpps/maps/public-survey?reporting=true#marker-49059</a>	Biking	There needs to be a bike crossing button where you can reach it easily- to get from east side over to Sprouts shopping area. How can this intersection be improved for cyclists trying to do errands without a car?
Sep 02 21 11:23:53 am	40.59606495	-105.0735319	209 East Vine Drive, Fort Collins, Colorado 80524, United States <a href="http://ourcity.fcgov.com/tcpps/maps/public-survey?reporting=true#marker-49081">http://ourcity.fcgov.com/tcpps/maps/public-survey?reporting=true#marker-49081</a>	Biking	Dangerous intersection for cyclists and pedestrians. One cyclist death at this intersection.
Sep 02 21 11:41:08 am	40.59603064	-105.0735282	209 East Vine Drive, Fort Collins, Colorado 80524, United States <a href="http://ourcity.fcgov.com/tcpps/maps/public-survey?reporting=true#marker-49082">http://ourcity.fcgov.com/tcpps/maps/public-survey?reporting=true#marker-49082</a>	Walking	Line of sight issues and grading issue in the street at this intersection causes constant water pooling. Gravel and debris continually covering the bike lane and this intersection in general. Dangerous intersection for the 520+ new residents who live in Old Town North.
Sep 02 21 11:42:27 am	40.59607379	-105.0737439	207 East Vine Drive, Fort Collins, Colorado 80524, United States <a href="http://ourcity.fcgov.com/tcpps/maps/public-survey?reporting=true#marker-49083">http://ourcity.fcgov.com/tcpps/maps/public-survey?reporting=true#marker-49083</a>	Biking	Hazardous road conditions for cyclists. One death occurred here in 2021.

Sep 02 21 12:02:58 pm	40.59620733	-105.0734863	750 Jerome Street, Fort Collins, Colorado 80524, United States <a href="http://ourcity.fcgov.com/tcpps/maps/public-survey?reporting=true#marker-49084">http://ourcity.fcgov.com/tcpps/maps/public-survey?reporting=true#marker-49084</a>	Walking	Walking issue. No crosswalk to park with cars travelling fast
Sep 02 21 12:03:42 pm	40.5961866	-105.0734648	750 Jerome Street, Fort Collins, Colorado 80524, United States <a href="http://ourcity.fcgov.com/tcpps/maps/public-survey?reporting=true#marker-49085">http://ourcity.fcgov.com/tcpps/maps/public-survey?reporting=true#marker-49085</a>	Biking	Dangerous intersection with biker killed.
Sep 03 21 06:27:07 am	40.54559824	-105.0204563	Ziegler Road, Fort Collins, Colorado 80525, United States <a href="http://ourcity.fcgov.com/tcpps/maps/public-survey?reporting=true#marker-49100">http://ourcity.fcgov.com/tcpps/maps/public-survey?reporting=true#marker-49100</a>	Walking	We need a safe place for pedestrians to cross Ziegler road in order to access the Environmental Learning Center and Poudre Trail.
Sep 03 21 06:28:09 am	40.55165137	-105.0240129	East Drake Road, Fort Collins, Colorado 80525, United States <a href="http://ourcity.fcgov.com/tcpps/maps/public-survey?reporting=true#marker-49101">http://ourcity.fcgov.com/tcpps/maps/public-survey?reporting=true#marker-49101</a>	Walking	We need a safe place for pedestrians to cross Ziegler road in order to access the Environmental Learning Center and Poudre Trail.
Sep 03 21 06:38:39 am	40.53777933	-105.019244	3131 East Horsetooth Road, Fort Collins, Colorado 80525, United States <a href="http://ourcity.fcgov.com/tcpps/maps/public-survey?reporting=true#marker-49102">http://ourcity.fcgov.com/tcpps/maps/public-survey?reporting=true#marker-49102</a>	Walking	We need a safe way for pedestrians and bicyclists to access Arapahoe Bend and the Rigden Reservoir trail.
Sep 03 21 12:51:04 pm	40.5229204	-105.0484016	Bank of Colorado, 1609 E Harmony Rd, Fort Collins, Colorado 80525, United States <a href="http://ourcity.fcgov.com/tcpps/maps/public-survey?reporting=true#marker-49115">http://ourcity.fcgov.com/tcpps/maps/public-survey?reporting=true#marker-49115</a>	Biking	Frequent bike crossings due to schools and Powerline Trail. The South East curb is very tight and difficult to manage with several bikes. The ramp to access the sidewalks is narrow and difficult for young children who are already nervous about crossing a large street like Harmony and adults as well.
Sep 03 21 12:55:10 pm	40.55230341	-105.025927	2598 Miles House Avenue, Fort Collins, Colorado 80525, United States <a href="http://ourcity.fcgov.com/tcpps/maps/public-survey?reporting=true#marker-49116">http://ourcity.fcgov.com/tcpps/maps/public-survey?reporting=true#marker-49116</a>	Driving	The sidewalk closed sign blocks traffic view coming from the East. It is an extremely difficult intersection for those trying to leave the neighborhood. Fast speed, low visibility, and high traffic. A traffic light or round about would be VERY beneficial.
Sep 03 21 05:17:13 pm	40.56336067	-105.028975	1825 Sharp Point Drive, Fort Collins, Colorado 80525, United States <a href="http://ourcity.fcgov.com/tcpps/maps/public-survey?reporting=true#marker-49119">http://ourcity.fcgov.com/tcpps/maps/public-survey?reporting=true#marker-49119</a>	Walking	Would be great to have better cross walk from bike path
Sep 03 21 05:19:26 pm	40.56409917	-105.0298021	1725 Sharp Point Drive, Fort Collins, Colorado 80525, United States <a href="http://ourcity.fcgov.com/tcpps/maps/public-survey?reporting=true#marker-49120">http://ourcity.fcgov.com/tcpps/maps/public-survey?reporting=true#marker-49120</a>	Walking	School kids are in danger here as cars drive too fast on Sharp Point drive. We need a pedestrian crossing and school zone speed limit flashing signs PLEASE!!!!!!
Sep 03 21 05:20:32 pm	40.55218124	-105.0258636	East Drake Road, Fort Collins, Colorado 80525, United States <a href="http://ourcity.fcgov.com/tcpps/maps/public-survey?reporting=true#marker-49121">http://ourcity.fcgov.com/tcpps/maps/public-survey?reporting=true#marker-49121</a>	Biking	Need a cross walk here for pedestrians and bikes. Should probably have traffic light here and speed should be 35 max, not 45.
Sep 03 21 05:28:55 pm	40.56399409	-105.0296992	1725 Sharp Point Drive, Fort Collins, Colorado 80525, United States <a href="http://ourcity.fcgov.com/tcpps/maps/public-survey?reporting=true#marker-49122">http://ourcity.fcgov.com/tcpps/maps/public-survey?reporting=true#marker-49122</a>	Walking	Students need to be able to cross the street safely.
Sep 03 21 05:31:09 pm	40.55251547	-105.0391889	2602 South Timberline Road, Fort Collins, Colorado 80525, United States <a href="http://ourcity.fcgov.com/tcpps/maps/public-survey?reporting=true#marker-49123">http://ourcity.fcgov.com/tcpps/maps/public-survey?reporting=true#marker-49123</a>	Driving	Very difficult for east bound traffic to turn north onto timberline. There's not enough time to make it through the light before it turns red (sometimes even when you're the first car in line!)
Sep 03 21 05:43:14 pm	40.56383748	-105.0296295	1725 Sharp Point Drive, Fort Collins, Colorado 80525, United States <a href="http://ourcity.fcgov.com/tcpps/maps/public-survey?reporting=true#marker-49133">http://ourcity.fcgov.com/tcpps/maps/public-survey?reporting=true#marker-49133</a>	Walking	This road has HEAVY traffic during school times and many students crossing the street. We need flashing crosswalks and school zone signs installed immediately in order to slow traffic and ensure student safety!
Sep 03 21 05:45:00 pm	40.56358481	-105.0294578	1725 Sharp Point Drive, Fort Collins, Colorado 80525, United States <a href="http://ourcity.fcgov.com/tcpps/maps/public-survey?reporting=true#marker-49134">http://ourcity.fcgov.com/tcpps/maps/public-survey?reporting=true#marker-49134</a>	Driving	HEAVY traffic in school zone. We need flashing crosswalks and school zone speed limit signs.

Sep 03 21 06:13:26 pm	40.56358119	-105.02949	1725 Sharp Point Drive, Fort Collins, Colorado 80525, United States <a href="http://ourcity.fcgov.com/tcpsps/maps/public-survey?reporting=true#marker-49135">http://ourcity.fcgov.com/tcpsps/maps/public-survey?reporting=true#marker-49135</a>	Biking	Several issues are concerning to me in this area as a parent of Liberty Common Elementary School students. My family lives in the Bucking Horse neighborhood and my students would love to ride their bikes to school to develop some independence. However, as a parent who regularly drives this area at high traffic times during pickup and drop off, I am currently not allowing my children to do this. I am extremely fearful of them being hit by a car while trying to cross Sharp Point from the walking/bike path and onto school property. The traffic congestion during these time periods is immense with cars moving from seemingly every direction at once. Parents are parking on the roadside to walk their kids into school, car line drop off is taking place with parents lined up on both sides of the street waiting to enter the school lot. And then add to it non-school related traffic trying to get around all of this to their destination. There is no crosswalk currently and no school zone sign mandating a lower speed which is unacceptable to me given that most, if not every other school in Fort Collins has an electronic school zone sign in areas where children are having to cross a road to get home or into their parent's vehicle. A crosswalk and electronic school zone sign is absolutely needed in this area to ensure the safety of the children who must cross Sharp Point in order to go to/leave to school.
Sep 03 21 06:18:54 pm	40.56357983	-105.0294632	1725 Sharp Point Drive, Fort Collins, Colorado 80525, United States <a href="http://ourcity.fcgov.com/tcpsps/maps/public-survey?reporting=true#marker-49136">http://ourcity.fcgov.com/tcpsps/maps/public-survey?reporting=true#marker-49136</a>	Driving	The area on Sharp Point Dr. near Liberty Common Elementary School is in need of a cross-walk and electronic speed zone sign given that high speed is a problem I have noticed in this area. Many vehicles utilize this road as a cut through to Nancy Gray or to access businesses that are located in the vicinity. There is currently no indication that they are having to pass by an active school in their process. Children and parents are regularly crossing from one side of Sharp Point to the other in order to get onto school property. Their is much vehicle and pedestrian congestion during the times of pickup and drop off. In order to prevent a tragic situation from occurring as has happened all too recently in a school area, I strongly believe that the city must install electronic school zone signs and a designated cross walk to ensure pedestrian safety.
Sep 03 21 06:27:57 pm	40.55659446	-105.0296509	2580 Nancy Grey Avenue, Fort Collins, Colorado 80525, United States <a href="http://ourcity.fcgov.com/tcpsps/maps/public-survey?reporting=true#marker-49137">http://ourcity.fcgov.com/tcpsps/maps/public-survey?reporting=true#marker-49137</a>	Driving	Since the Nancy Gray / Sharp Point Connection was made, the traffic in this area has increased. But the more concerning issue is the speed with which most of the vehicles drive here given that the roadway is straight from the Sharp Point / Mid Point 4 way stop all the way across the RR track to the intersection of Miles House and Nancy Gray. My home is at this intersection and I am constantly witness to drivers not adhering to the 25 mph speed limit. In fact, I would say that many are traveling closer to 35 mph or above. It is my sincere hope that the city will consider installing a 4-way stop at the intersection of Miles House and Nancy Gray so as to slow down the excessive speed of traffic in this area and ensure the safety of the numerous walkers and bikers that frequent this area in order to access the Poudre Trail and other Bucking Horse community pathways.
Sep 03 21 06:47:39 pm	40.56410644	-105.0297153	1725 Sharp Point Drive, Fort Collins, Colorado 80525, United States <a href="http://ourcity.fcgov.com/tcpsps/maps/public-survey?reporting=true#marker-49142">http://ourcity.fcgov.com/tcpsps/maps/public-survey?reporting=true#marker-49142</a>	Walking	My student goes to school here. The increased traffic makes it unsafe for students. This should be a school zone for our start/let out times.
Sep 03 21 06:56:07 pm	40.5669892	-105.0296941	1601 Sharp Point Drive, Fort Collins, Colorado 80525, United States <a href="http://ourcity.fcgov.com/tcpsps/maps/public-survey?reporting=true#marker-49146">http://ourcity.fcgov.com/tcpsps/maps/public-survey?reporting=true#marker-49146</a>	Driving	This should either be a light or no left turn allowed off of sharp point onto prospect. Dangerous blind intersection. This should be a school zone for liberty common school during beginning/end of day people are going very fast on prospect road.
Sep 03 21 07:00:55 pm	40.56628544	-105.0041202	East Prospect Road, Fort Collins, Colorado 80525, United States <a href="http://ourcity.fcgov.com/tcpsps/maps/public-survey?reporting=true#marker-49147">http://ourcity.fcgov.com/tcpsps/maps/public-survey?reporting=true#marker-49147</a>	Driving	Heavy traffic backs up on prospect both directions. Especially the westbound going three lanes to one lane from the bridge.
Sep 03 21 07:57:27 pm	40.56358685	-105.0294605	1725 Sharp Point Drive, Fort Collins, Colorado 80525, United States <a href="http://ourcity.fcgov.com/tcpsps/maps/public-survey?reporting=true#marker-49148">http://ourcity.fcgov.com/tcpsps/maps/public-survey?reporting=true#marker-49148</a>	Driving	Heavy traffic a long sharp point drive during school drop off and pick up. This should be marked as a school zone for the safety of the kids/adults who frequently cross this street. Also, more clear signage that people shouldn't park on the west side of Sharp point drive just north of the school during school pickup times. The road isn't wide enough to accommodate people parking there, the drive-thru line forming, and two-way traffic during school pickup. There is some signage, but not enough to make it clear. People are regularly parking there.
Sep 03 21 10:00:44 pm	40.54556156	-105.0203544	3010 William Neal Parkway, Fort Collins, Colorado 80525, United States <a href="http://ourcity.fcgov.com/tcpsps/maps/public-survey?reporting=true#marker-49152">http://ourcity.fcgov.com/tcpsps/maps/public-survey?reporting=true#marker-49152</a>	Biking	Need a safe crosswalk for young bikers traveling to Liberty Common school from this neighborhood and for general recreation over to the ELC.
Sep 03 21 10:01:54 pm	40.55168805	-105.0238466	3096 Environmental Drive, Fort Collins, Colorado 80525, United States <a href="http://ourcity.fcgov.com/tcpsps/maps/public-survey?reporting=true#marker-49153">http://ourcity.fcgov.com/tcpsps/maps/public-survey?reporting=true#marker-49153</a>	Walking	Need a safe crosswalk for runners and bikers especially with children crossing for the ELC, school and bike paths. Incredibly dangerous and cars driving above speed limit.
Sep 03 21 10:06:21 pm	40.55227499	-105.02581	East Drake Road, Fort Collins, Colorado 80525, United States <a href="http://ourcity.fcgov.com/tcpsps/maps/public-survey?reporting=true#marker-49154">http://ourcity.fcgov.com/tcpsps/maps/public-survey?reporting=true#marker-49154</a>	Biking	Add a crosswalk anywhere along this Drake/Ziegler corridor that has access to the bike paths to ELC, Miles House, Liberty Common connect the two neighborhoods. It is a popular path and very dangerous crosswalk. It's not feasible to have to hoof it all the way up the hill to safely cross near drake at a crosswalk with small kiddos. Please put something safe in to make this more accessible.
Sep 03 21 10:10:42 pm	40.56403309	-105.0296617	1725 Sharp Point Drive, Fort Collins, Colorado 80525, United States <a href="http://ourcity.fcgov.com/tcpsps/maps/public-survey?reporting=true#marker-49155">http://ourcity.fcgov.com/tcpsps/maps/public-survey?reporting=true#marker-49155</a>	Biking	Young elementary students need to be able to safely cross the street either walking or biking. This needs to be a designated School Zone, lower speed limits - the blind curve and high speeds from cars and large trucks is extremely dangerous crossing with your child to get them to school. We need speed bumps, pedestrian crosswalk, lowered speeds with flashing lights during designated school release times.
Sep 03 21 11:03:43 pm	40.55235447	-105.0261185	2608 East Drake Road, Fort Collins, Colorado 80525, United States <a href="http://ourcity.fcgov.com/tcpsps/maps/public-survey?reporting=true#marker-49156">http://ourcity.fcgov.com/tcpsps/maps/public-survey?reporting=true#marker-49156</a>	Walking	It's a very busy area during school drop off and pick up hours and it's impossible for pedestrians to safely cross the street here. This needs a crosswalk with flashlights like next to king soopers.
Sep 03 21 11:06:07 pm	40.55668299	-105.0297341	2580 Nancy Grey Avenue, Fort Collins, Colorado 80525, United States <a href="http://ourcity.fcgov.com/tcpsps/maps/public-survey?reporting=true#marker-49157">http://ourcity.fcgov.com/tcpsps/maps/public-survey?reporting=true#marker-49157</a>	Driving	I agree with other comments that this intersection needs a four way stop and a pedestrian crossing.



Sep 03 21 11:08:01 pm	40.56335863	-105.0289455	1825 Sharp Point Drive, Fort Collins, Colorado 80525, United States <a href="http://ourcity.fcgov.com/tcpps/maps/public-survey?reporting=true#marker-49158">http://ourcity.fcgov.com/tcpps/maps/public-survey?reporting=true#marker-49158</a>	Walking	This are needs a crosswalk with flashlights for everyone to safely cross and for drivers to notice pedestrians easier. Needs to be located away from the curve so it's visible.
Sep 04 21 06:48:00 am	40.56362149	-105.0294793	1725 Sharp Point Drive, Fort Collins, Colorado 80525, United States <a href="http://ourcity.fcgov.com/tcpps/maps/public-survey?reporting=true#marker-49161">http://ourcity.fcgov.com/tcpps/maps/public-survey?reporting=true#marker-49161</a>	Walking	School zone designation would be helpful here. Crossing the street to ride bikes to or from school is precarious with the lack of cross walks. The traffic congestion on Sharp Point Dr during Liberty Common's pick up and drop off time really necessitates speed zone and signage at the the least.
Sep 04 21 09:59:20 am	40.56410644	-105.029718	1725 Sharp Point Drive, Fort Collins, Colorado 80525, United States <a href="http://ourcity.fcgov.com/tcpps/maps/public-survey?reporting=true#marker-49165">http://ourcity.fcgov.com/tcpps/maps/public-survey?reporting=true#marker-49165</a>	Walking	Our kids need a safe way to cross the street. It would be helpful to have flashing lights and markings for school zone so drivers slow down.
Sep 04 21 10:12:58 am	40.59607717	-105.0735265	209 East Vine Drive, Fort Collins, Colorado 80524, United States <a href="http://ourcity.fcgov.com/tcpps/maps/public-survey?reporting=true#marker-49167">http://ourcity.fcgov.com/tcpps/maps/public-survey?reporting=true#marker-49167</a>	Biking	This is a dangerous intersection for cyclists and pedestrians. Cars are traveling quite fast and not expecting pedestrians. There should be a stoplight, stop sign, or pedestrian beacon to warn drivers of frequent pedestrian crossings. This is one of the best ways to access the Whitewater Park and the Poudre Trail system from the north so it is heavily used. In addition, the trucking business located here throws gravel into the road constantly, causing dangerous conditions for cyclists. Water-filled low points in the bike lane force cyclists into the driving lane.
Sep 04 21 10:23:08 am	40.59981473	-105.0719119	302 Suniga Drive, Fort Collins, Colorado 80524, United States <a href="http://ourcity.fcgov.com/tcpps/maps/public-survey?reporting=true#marker-49168">http://ourcity.fcgov.com/tcpps/maps/public-survey?reporting=true#marker-49168</a>	Biking	Extensive housing on both sides of Suniga means lots of cyclists and pedestrians desire to cross here, especially in order to reach the Poudre Trail and downtown. However the crossing distance is very long and traffic speed is high. There's no stoplight or stop sign. These factors deter pedestrians from crossing. Previously I would bike from Old Town North to King Soopers, but now that Suniga is built, I don't feel safe doing so. There needs to be a safe way to cross Suniga on Blondel or Jerome.
Sep 04 21 10:23:45 am	40.59984511	-105.0742698	Suniga Drive, Fort Collins, Colorado 80524, United States <a href="http://ourcity.fcgov.com/tcpps/maps/public-survey?reporting=true#marker-49169">http://ourcity.fcgov.com/tcpps/maps/public-survey?reporting=true#marker-49169</a>	Biking	Extensive housing on both sides of Suniga means lots of cyclists and pedestrians desire to cross here, especially in order to reach the Poudre Trail and downtown. However the crossing distance is very long and traffic speed is high. There's no stoplight or stop sign. These factors deter pedestrians from crossing. Previously I would bike from Old Town North to King Soopers, but now that Suniga is built, I don't feel safe doing so. There needs to be a safe way to cross Suniga on Blondel or Jerome.
Sep 04 21 10:52:46 am	40.59467595	-105.0687844	626 Linden Street, Fort Collins, Colorado 80524, United States <a href="http://ourcity.fcgov.com/tcpps/maps/public-survey?reporting=true#marker-49170">http://ourcity.fcgov.com/tcpps/maps/public-survey?reporting=true#marker-49170</a>	Walking	This is less than a mile from downtown and frequently used by pedestrians. North of Vine there is no sidewalk on the east side. Here there is no sidewalk on the west side. Farther south there is no sidewalk on the east side. This forces pedestrians to cross Linden multiple times.
Sep 04 21 10:54:38 am	40.59257198	-105.0698946	445 Linden Street, Fort Collins, Colorado 80524, United States <a href="http://ourcity.fcgov.com/tcpps/maps/public-survey?reporting=true#marker-49171">http://ourcity.fcgov.com/tcpps/maps/public-survey?reporting=true#marker-49171</a>	Walking	This is less than a mile from downtown and frequently used by pedestrians. North of Vine there is no sidewalk on the east side. Next to Catholic Charities there is no sidewalk on the west side. Here there is no sidewalk on the east side. This forces pedestrians to cross Linden multiple times.
Sep 04 21 10:56:15 am	40.59716473	-105.0675023	Redwood Street, Fort Collins, Colorado 80524, United States <a href="http://ourcity.fcgov.com/tcpps/maps/public-survey?reporting=true#marker-49172">http://ourcity.fcgov.com/tcpps/maps/public-survey?reporting=true#marker-49172</a>	Walking	This is less than a mile from downtown and frequently used by pedestrians. Here there is no sidewalk on the east side. Next to Catholic Charities there is no sidewalk on the west side. South of Buckingham St there is no sidewalk on the east side. This forces pedestrians to cross Linden multiple times.
Sep 04 21 11:05:07 am	40.60326118	-105.0675529	1197 Redwood Street, Fort Collins, Colorado 80524, United States <a href="http://ourcity.fcgov.com/tcpps/maps/public-survey?reporting=true#marker-49173">http://ourcity.fcgov.com/tcpps/maps/public-survey?reporting=true#marker-49173</a>	Biking	Limited visibility due to curves in the road and high speed on Conifer makes this a dangerous intersection for cyclists and pedestrians. Please make this a 4-way stop or put in a stoplight.
Sep 04 21 11:17:02 am	40.59215041	-105.076831	406 North College Avenue, Fort Collins, Colorado 80524, United States <a href="http://ourcity.fcgov.com/tcpps/maps/public-survey?reporting=true#marker-49174">http://ourcity.fcgov.com/tcpps/maps/public-survey?reporting=true#marker-49174</a>	Walking	The width of this intersection makes it dangerous for pedestrians and bikers. The pedestrian signal duration is too short for people crossing here. When I walk from west to east across College, cars turning left from Cherry St often are rushing through the intersection and don't stop for me in the crosswalk.
Sep 04 21 11:25:33 am	40.52371695	-105.0487972	1550 East Harmony Road, Fort Collins, Colorado 80525, United States <a href="http://ourcity.fcgov.com/tcpps/maps/public-survey?reporting=true#marker-49175">http://ourcity.fcgov.com/tcpps/maps/public-survey?reporting=true#marker-49175</a>	Biking	I'm forced to bike through this intersection because the Power Trail is missing a section. This intersection is the most dangerous part of my ride. Please complete the Power Trail and put in an underpass under Harmony.
Sep 04 21 11:25:41 am	40.59605676	-105.0735158	209 East Vine Drive, Fort Collins, Colorado 80524, United States <a href="http://ourcity.fcgov.com/tcpps/maps/public-survey?reporting=true#marker-49176">http://ourcity.fcgov.com/tcpps/maps/public-survey?reporting=true#marker-49176</a>	Biking	Terrible intersection to cross on a bike. Cars are driving way too fast down E Vine making it hard to cross to the Poudre River Park safely.
Sep 04 21 11:28:17 am	40.59609749	-105.0734729	209 East Vine Drive, Fort Collins, Colorado 80524, United States <a href="http://ourcity.fcgov.com/tcpps/maps/public-survey?reporting=true#marker-49177">http://ourcity.fcgov.com/tcpps/maps/public-survey?reporting=true#marker-49177</a>	Walking	No safe crosswalk button to push to let cars know to slow down and allow you to cross to the park from the Old Town Nort neighborhood. Cars are driving too fast.
Sep 04 21 11:29:09 am	40.59615044	-105.073328	209 East Vine Drive, Fort Collins, Colorado 80524, United States <a href="http://ourcity.fcgov.com/tcpps/maps/public-survey?reporting=true#marker-49178">http://ourcity.fcgov.com/tcpps/maps/public-survey?reporting=true#marker-49178</a>	Driving	The speed limit needs to be lowered and crosswalks installed. Cars drag race down this street.

Sep 04 21 11:44:23 am	40.56708125	-105.0394281	1613 South Timberline Road, Fort Collins, Colorado 80525, United States <a href="http://ourcity.fcgov.com/tcpps/maps/public-survey?reporting=true#marker-49179">http://ourcity.fcgov.com/tcpps/maps/public-survey?reporting=true#marker-49179</a>	Walking	Busy intersection; lots of distractions for drivers and cars go too fast
Sep 04 21 11:44:54 am	40.56706934	-105.0449242	1831 East Prospect Road, Fort Collins, Colorado 80525, United States <a href="http://ourcity.fcgov.com/tcpps/maps/public-survey?reporting=true#marker-49180">http://ourcity.fcgov.com/tcpps/maps/public-survey?reporting=true#marker-49180</a>	Walking	School + fast traffic = bad
Sep 04 21 11:47:07 am	40.56694975	-105.0579699	1517 South Lemay Avenue, Fort Collins, Colorado 80525, United States <a href="http://ourcity.fcgov.com/tcpps/maps/public-survey?reporting=true#marker-49181">http://ourcity.fcgov.com/tcpps/maps/public-survey?reporting=true#marker-49181</a>	Walking	There's an awful lot happening at this intersection and cars are often going very fast along both Prospect and Lemay
Sep 04 21 12:19:04 pm	40.55985471	-105.0768562	2120 South College Avenue, Fort Collins, Colorado 80525, United States <a href="http://ourcity.fcgov.com/tcpps/maps/public-survey?reporting=true#marker-49188">http://ourcity.fcgov.com/tcpps/maps/public-survey?reporting=true#marker-49188</a>	Driving	OMG - please fix this. The insanity in front of this chicken restaurant is, well, insane.
Sep 04 21 12:19:47 pm	40.59052505	-105.0762463	140 Jefferson Street, Fort Collins, Colorado 80524, United States <a href="http://ourcity.fcgov.com/tcpps/maps/public-survey?reporting=true#marker-49189">http://ourcity.fcgov.com/tcpps/maps/public-survey?reporting=true#marker-49189</a>	Walking	This intersection is dangerous for pedestrians because of center-street parking and semis turning left.
Sep 04 21 12:21:35 pm	40.59599978	-105.0734353	209 East Vine Drive, Fort Collins, Colorado 80524, United States <a href="http://ourcity.fcgov.com/tcpps/maps/public-survey?reporting=true#marker-49190">http://ourcity.fcgov.com/tcpps/maps/public-survey?reporting=true#marker-49190</a>	Walking	This is a dangerous intersection for pedestrians because there aren't clear sidewalks and vehicles travel very quickly
Sep 04 21 12:23:54 pm	40.52401043	-104.996295	4308 East Harmony Road, Fort Collins, Colorado 80528, United States <a href="http://ourcity.fcgov.com/tcpps/maps/public-survey?reporting=true#marker-49191">http://ourcity.fcgov.com/tcpps/maps/public-survey?reporting=true#marker-49191</a>	Transit	It would be useful to have better bus service to this transit hub
Sep 04 21 12:35:40 pm	40.59605942	-105.0734927	209 East Vine Drive, Fort Collins, Colorado 80524, United States <a href="http://ourcity.fcgov.com/tcpps/maps/public-survey?reporting=true#marker-49192">http://ourcity.fcgov.com/tcpps/maps/public-survey?reporting=true#marker-49192</a>	Walking	Dangerous intersection to cross with high speed and high volumes of traffic. Many residents cross this intersection daily.
Sep 04 21 12:37:21 pm	40.59606724	-105.0735917	207 East Vine Drive, Fort Collins, Colorado 80524, United States <a href="http://ourcity.fcgov.com/tcpps/maps/public-survey?reporting=true#marker-49193">http://ourcity.fcgov.com/tcpps/maps/public-survey?reporting=true#marker-49193</a>	Biking	A cyclist and fellow neighbor died at this intersection a few months ago. This is a high volume area for cyclists and pedestrians to cross from the neighborhood to the Poudre River with traffic that travels well above the speed limit at E. Vine Drive
Sep 04 21 12:39:18 pm	40.5961285	-105.0740629	203 East Vine Drive, Fort Collins, Colorado 80524, United States <a href="http://ourcity.fcgov.com/tcpps/maps/public-survey?reporting=true#marker-49194">http://ourcity.fcgov.com/tcpps/maps/public-survey?reporting=true#marker-49194</a>	Driving	Cars drag race down E. Vine Drive. Lower the speed limit and add protected bike lanes to force cars to slow down.
Sep 04 21 12:41:36 pm	40.59581078	-105.0686502	520 East Vine Drive, Fort Collins, Colorado 80524, United States <a href="http://ourcity.fcgov.com/tcpps/maps/public-survey?reporting=true#marker-49195">http://ourcity.fcgov.com/tcpps/maps/public-survey?reporting=true#marker-49195</a>	Walking	I've seen many close encounters here between peds, cyclists and cars. Many residents walk south to downtown Fort Collins. This intersections deters many of my neighbors from walking due to its current design.
Sep 04 21 12:42:58 pm	40.59585558	-105.0686985	520 East Vine Drive, Fort Collins, Colorado 80524, United States <a href="http://ourcity.fcgov.com/tcpps/maps/public-survey?reporting=true#marker-49196">http://ourcity.fcgov.com/tcpps/maps/public-survey?reporting=true#marker-49196</a>	Biking	Poorly designed intersection for cycling south to downtown. This would be a good intersection for an underpass for pedestrians and cyclists.
Sep 04 21 12:51:10 pm	40.56842605	-105.0579643	1409 South Lemay Avenue, Fort Collins, Colorado 80524, United States <a href="http://ourcity.fcgov.com/tcpps/maps/public-survey?reporting=true#marker-49199">http://ourcity.fcgov.com/tcpps/maps/public-survey?reporting=true#marker-49199</a>	Walking	This area has very narrow sidewalks and puts pedestrians very close to large vehicles on Lemay
Sep 04 21 01:43:05 pm	40.59587758	-105.0687253	Redwood Street, Fort Collins, Colorado 80524, United States <a href="http://ourcity.fcgov.com/tcpps/maps/public-survey?reporting=true#marker-49205">http://ourcity.fcgov.com/tcpps/maps/public-survey?reporting=true#marker-49205</a>	Biking	In high-traffic times, when I pull up to this intersection on my bike, large cars or trucks next to me block sight lines to cross-traffic. This means cars on Vine are unaware of my presence. Also there is frequent confusion between cars, cyclists and pedestrians at this intersection about who should yield, adding to the danger.
Sep 04 21 02:28:24 pm	40.55267443	-105.0393069	East Drake Road, Fort Collins, Colorado 80525, United States <a href="http://ourcity.fcgov.com/tcpps/maps/public-survey?reporting=true#marker-49206">http://ourcity.fcgov.com/tcpps/maps/public-survey?reporting=true#marker-49206</a>	Driving	When travelling Eastbound on Drake and turning left onto Northbound Timberline, the left turn signal does not stay green long enough. This is especially common at night. I've been the first car in the left turn lane, entered the intersection right when it turns green, and it's turned yellow then RED before I fully clear the intersection.

Sep 04 21 02:32:41 pm	40.55226684	-105.026046	2608 East Drake Road, Fort Collins, Colorado 80525, United States <a href="http://ourcity.fcgov.com/tcpsps/maps/public-survey?reporting=true#marker-49207">http://ourcity.fcgov.com/tcpsps/maps/public-survey?reporting=true#marker-49207</a>	Walking	There is no safe way to cross here from one neighborhood to the other. Traffic moves far too fast, and is coming around a corner. The only safe way to cross Drake/Ziegler is to go all the way to the signal at Illinois/Drake. There is a future park to be built on Miles House, people need to access the Environmental Learning Center, and there are school-aged kids trying to get to Liberty Common School. A light would be recommended.
Sep 04 21 02:35:08 pm	40.55516478	-105.0277358	2482 Miles House Avenue, Fort Collins, Colorado 80525, United States <a href="http://ourcity.fcgov.com/tcpsps/maps/public-survey?reporting=true#marker-49208">http://ourcity.fcgov.com/tcpsps/maps/public-survey?reporting=true#marker-49208</a>	Driving	The traffic on Miles House regularly travels 10-25 miles over the speed limit. The traffic seems to be coming from a few different places: 1)Bucking Horse Apartments at Nancy Grey/Miles House, and 2)People exit off of I-25 onto Prospect, and then use Sharp Point and Miles House as a way to cut through this neighborhood when they should really take Prospect to Timberline, then Timberline to Drake. This will become a significant problem when the neighborhood park gets built on Miles House.
Sep 04 21 02:37:41 pm	40.55656276	-105.0296724	2580 Nancy Grey Avenue, Fort Collins, Colorado 80525, United States <a href="http://ourcity.fcgov.com/tcpsps/maps/public-survey?reporting=true#marker-49209">http://ourcity.fcgov.com/tcpsps/maps/public-survey?reporting=true#marker-49209</a>	Walking	As a runner, crossing Miles House here is a game of Frogger. Cars regularly do not come to a complete stop when either travelling NW into the apartment complex, or turning right from Miles House onto Nancy Grey. I have almost been hit several times. Close enough to slap the hood of a couple of cars to get their attention.
Sep 04 21 02:38:23 pm	40.55877175	-105.0277787	2691 Midpoint Drive, Fort Collins, Colorado 80525, United States <a href="http://ourcity.fcgov.com/tcpsps/maps/public-survey?reporting=true#marker-49210">http://ourcity.fcgov.com/tcpsps/maps/public-survey?reporting=true#marker-49210</a>	Driving	Traffic travels far too fast here. Significantly faster than the posted 25mph. This is especially true of commercial vehicles, including semis.
Sep 04 21 02:42:15 pm	40.56354813	-105.0293934	1725 Sharp Point Drive, Fort Collins, Colorado 80525, United States <a href="http://ourcity.fcgov.com/tcpsps/maps/public-survey?reporting=true#marker-49211">http://ourcity.fcgov.com/tcpsps/maps/public-survey?reporting=true#marker-49211</a>	Walking	It is inexcusable that there is not a school zone here along with designated crosswalks. The combination of school drop-off and pick-up, commercial vehicles, and the blind curve make this an accident waiting to happen. It shouldn't require a student to get hit by a car to finally do something about this very dangerous area.
Sep 04 21 02:43:00 pm	40.5638008	-105.0295919	1725 Sharp Point Drive, Fort Collins, Colorado 80525, United States <a href="http://ourcity.fcgov.com/tcpsps/maps/public-survey?reporting=true#marker-49212">http://ourcity.fcgov.com/tcpsps/maps/public-survey?reporting=true#marker-49212</a>	Driving	The vegetation on the east side of the street at this curve make the curve completely blind. Especially when traveling northbound.
Sep 04 21 02:48:34 pm	40.56303872	-105.0286102	1825 Sharp Point Drive, Fort Collins, Colorado 80525, United States <a href="http://ourcity.fcgov.com/tcpsps/maps/public-survey?reporting=true#marker-49213">http://ourcity.fcgov.com/tcpsps/maps/public-survey?reporting=true#marker-49213</a>	Driving	Since Sharp Point and Nancy Grey have connected, the traffic has increased significantly AND the speed has increased. There are zero speed reduction tactics in place here and many cars, commercial vehicles, and semis regularly travel at speeds as fast over 40mph. With Liberty Common School here, the Poudre Trail nearby, and numerous business turnoffs, this has become untenable.  Additionally, many drivers are now exiting from I-25, traveling West on Prospect, turning South on Sharp Point to Nancy Grey, turning Southeast onto Miles House, then turning onto Ziegler. They are doing this to cut through this area in an effort to avoid the lights at Prospect/Timberline and Timberline/Drake. In my opinion, the only way to stop this is to make this route inconvenient via speed bumps, speed cameras, traffic lights, etc. This route needs to become MORE difficult than the more appropriate route of Prospect/Timberline/Drake before drivers will stop doing this. Semis, Concrete Trucks, etc. do not belong in the neighborhood.
Sep 04 21 02:50:34 pm	40.56702017	-105.0296563	1601 Sharp Point Drive, Fort Collins, Colorado 80525, United States <a href="http://ourcity.fcgov.com/tcpsps/maps/public-survey?reporting=true#marker-49214">http://ourcity.fcgov.com/tcpsps/maps/public-survey?reporting=true#marker-49214</a>	Driving	It has become impossible to turn from Sharp Point onto Westbound Prospect. This leads to all traffic leaving Liberty Common School and the nearby businesses traveling through the residential neighborhood to the south to get out of this area.
Sep 04 21 02:53:50 pm	40.5525277	-105.0352943	2261 East Drake Road, Fort Collins, Colorado 80525, United States <a href="http://ourcity.fcgov.com/tcpsps/maps/public-survey?reporting=true#marker-49215">http://ourcity.fcgov.com/tcpsps/maps/public-survey?reporting=true#marker-49215</a>	Driving	Commercial traffic, specifically Semis making deliveries to King Soopers are turning onto Northbound Iowa Dr and traveling through Bucking Horse via Iowa and Katahdin Dr., then turning north onto Timberline. Commercial semis do not belong on these residential streets. Bucking Horse was specifically built with narrow streets. Along with that and the numerous cars parked on the sides of the streets, and many children in this neighborhood, this makes for a very unsafe situation.
Sep 04 21 02:56:19 pm	40.55617149	-105.0389528	2100 Katahdin Drive, Fort Collins, Colorado 80525, United States <a href="http://ourcity.fcgov.com/tcpsps/maps/public-survey?reporting=true#marker-49216">http://ourcity.fcgov.com/tcpsps/maps/public-survey?reporting=true#marker-49216</a>	Driving	Drivers coming from Southbound Timberline turn onto Katahdin Dr., and travel far too fast through the neighborhood. Usually they are bound for the Sidehill apartment complex. Fast cars, narrow streets, on-street parking, and many children present a very unsafe situation. Speed bumps on Katahdin and Windrow would be useful.
Sep 05 21 04:16:00 am	40.56392187	-105.0296635	1725 Sharp Point Drive, Fort Collins, Colorado 80525, United States <a href="http://ourcity.fcgov.com/tcpsps/maps/public-survey?reporting=true#marker-49222">http://ourcity.fcgov.com/tcpsps/maps/public-survey?reporting=true#marker-49222</a>	Walking	Children attempt to cross this street to and from school. I have seen multiple vehicles almost hit children who are attempting to cross. It's very dangerous and a cross walk needs to be added
Sep 05 21 06:33:36 pm	40.59605681	-105.0735265	209 East Vine Drive, Fort Collins, Colorado 80524, United States <a href="http://ourcity.fcgov.com/tcpsps/maps/public-survey?reporting=true#marker-49230">http://ourcity.fcgov.com/tcpsps/maps/public-survey?reporting=true#marker-49230</a>	Walking	As a wheelchair user, I need sidewalks and curb cuts. I live in Old Town North and frequently visit the Whitewater Park. However there are many obstacles. In between Redwood and Jerome, Vine has missing sections of sidewalk on the north and south sides. Jerome has no sidewalk on the west side. The east side of Jerome is the only way I can access all the Poudre Trail has to offer. The Jerome sidewalk is good but crossing Vine from there is dangerous, especially at high traffic times. There are no curb cuts or sidewalk directly across Vine. Instead I have to go diagonally into the driveway of the metal workers business -- obviously not the safest. The alternative is worse: crossing from the east to west side of Jerome (at the Vine intersection due to no sidewalk on the west side of Jerome) is dangerous because my back is to high speed traffic that sometimes quickly turns right. Plus the tall wooden fence at the northeast corner of Jerome and Vine blocks visibility of cars approaching rapidly on Vine.
Sep 05 21 06:41:06 pm	40.59580426	-105.068669	626 Linden Street, Fort Collins, Colorado 80524, United States <a href="http://ourcity.fcgov.com/tcpsps/maps/public-survey?reporting=true#marker-49231">http://ourcity.fcgov.com/tcpsps/maps/public-survey?reporting=true#marker-49231</a>	Walking	Next to the railroad tracks the sidewalk has a barricade on the southeast side of the intersection. As a wheelchair user there is no way for me to get onto the sidewalk and so I must stay on the road in my wheelchair until I reach the first curb cut.
Sep 05 21 06:48:06 pm	40.59711585	-105.0674862	Redwood Street, Fort Collins, Colorado 80524, United States <a href="http://ourcity.fcgov.com/tcpsps/maps/public-survey?reporting=true#marker-49232">http://ourcity.fcgov.com/tcpsps/maps/public-survey?reporting=true#marker-49232</a>	Walking	No sidewalk

Sep 05 21 06:49:10 pm	40.59466169	-105.0687736	626 Linden Street, Fort Collins, Colorado 80524, United States <a href="http://ourcity.fcgov.com/tcpps/maps/public-survey?reporting=true#marker-49233">http://ourcity.fcgov.com/tcpps/maps/public-survey?reporting=true#marker-49233</a>	Walking	No sidewalk
Sep 05 21 06:49:29 pm	40.5925598	-105.0699511	445 Linden Street, Fort Collins, Colorado 80524, United States <a href="http://ourcity.fcgov.com/tcpps/maps/public-survey?reporting=true#marker-49234">http://ourcity.fcgov.com/tcpps/maps/public-survey?reporting=true#marker-49234</a>	Walking	No sidewalk
Sep 05 21 06:55:00 pm	40.5998082	-105.0719038	302 Suniga Drive, Fort Collins, Colorado 80524, United States <a href="http://ourcity.fcgov.com/tcpps/maps/public-survey?reporting=true#marker-49235">http://ourcity.fcgov.com/tcpps/maps/public-survey?reporting=true#marker-49235</a>	Walking	Blue Spruce is a nice low-stress safer route for pedestrians and bikers that parallels College Ave. However Suniga is very dangerous to cross so it serves as a barrier to people not in cars. The city should be supporting connectivity for all modes of transportation, not building barriers.
Sep 15 21 10:43:13 am	40.53782341	-105.0302544	3600 Caribou Drive, Fort Collins, Colorado 80525, United States <a href="http://ourcity.fcgov.com/tcpps/maps/public-survey?reporting=true#marker-49537">http://ourcity.fcgov.com/tcpps/maps/public-survey?reporting=true#marker-49537</a>	Walking	The intersection of Caribou/Fieldstone and Horsetooth is a significant pedestrian and bike crossing. Traffic along Horsetooth often travels well above the 40 mph speed limit, forcing both pedestrians and cyclists to sprint across Horsetooth. This is particularly bad during school hours with Linton Elementary School on Caribou.
Sep 16 21 04:17:17 pm	40.61050727	-105.0744867	218 East Willox Lane, Fort Collins, Colorado 80524, United States <a href="http://ourcity.fcgov.com/tcpps/maps/public-survey?reporting=true#marker-49582">http://ourcity.fcgov.com/tcpps/maps/public-survey?reporting=true#marker-49582</a>	Biking	Marking unclear for bikes. Cars not aware of bikes around the round about.
Sep 16 21 04:18:48 pm	40.61041361	-105.076611	1660 North College Avenue, Fort Collins, Colorado 80524, United States <a href="http://ourcity.fcgov.com/tcpps/maps/public-survey?reporting=true#marker-49583">http://ourcity.fcgov.com/tcpps/maps/public-survey?reporting=true#marker-49583</a>	Biking	Should be bike path down side of college to Hickory from Willox, just like the ones on campus for walking and biking.
Sep 16 21 04:19:46 pm	40.61035659	-105.0669497	Redwood Court, Fort Collins, Colorado 80524, United States <a href="http://ourcity.fcgov.com/tcpps/maps/public-survey?reporting=true#marker-49584">http://ourcity.fcgov.com/tcpps/maps/public-survey?reporting=true#marker-49584</a>	Biking	Difficult for bikes to see oncoming traffic when leaving Redwood Turning onto Willox.
Sep 23 21 03:30:10 pm	40.58715067	-105.0771125	109 North College Avenue, Fort Collins, Colorado 80524, United States <a href="http://ourcity.fcgov.com/tcpps/maps/public-survey?reporting=true#marker-49737">http://ourcity.fcgov.com/tcpps/maps/public-survey?reporting=true#marker-49737</a>	Driving	Would love to see the left turn option taken away here. When someone turns left to go east on Mountain Avenue, the entire Southbound lane on the left is blocked. The left-turning vehicle usually turns left on the redlight, and the traffic behind them has to wait another full cycle of stoplights before traveling on.
Sep 23 21 03:34:56 pm	40.58708365	-105.0768169	119 East Mountain Avenue, Fort Collins, Colorado 80524, United States <a href="http://ourcity.fcgov.com/tcpps/maps/public-survey?reporting=true#marker-49739">http://ourcity.fcgov.com/tcpps/maps/public-survey?reporting=true#marker-49739</a>	Walking	Would the city consider a stoplight cycle just for the pedestrians at all corners to cross at the same time here (known as the Pedestrian Scramble in bigger cities)? The pedestrian traffic on all four corners of this intersection is intense causing conflicts between traffic trying to make right turns (which clogs traffic), and pedestrians trying to cross the intersections (safety issues for walkers).
Oct 08 21 02:08:29 pm	40.50912846	-105.0379273	2104 East County Road 36, Fort Collins, Colorado 80528, United States <a href="http://ourcity.fcgov.com/tcpps/maps/public-survey?reporting=true#marker-50926">http://ourcity.fcgov.com/tcpps/maps/public-survey?reporting=true#marker-50926</a>	Walking	There are no sidewalks on Kechter from Timberline for about 100 yards, but before Kadenwood Dr. (nor are there any bike lanes or sufficient shoulders to safely walk down the street).
Oct 08 21 02:08:44 pm	40.50912846	-105.0379273	2104 East County Road 36, Fort Collins, Colorado 80528, United States <a href="http://ourcity.fcgov.com/tcpps/maps/public-survey?reporting=true#marker-50927">http://ourcity.fcgov.com/tcpps/maps/public-survey?reporting=true#marker-50927</a>	Walking	There are no sidewalks on Kechter from Timberline for about 100 yards, but before Kadenwood Dr. (nor are there any bike lanes or sufficient shoulders to safely walk down the street).
Oct 08 21 02:13:15 pm	40.50909099	-105.0317938	5603 Tilden Street, Fort Collins, Colorado 80528, United States <a href="http://ourcity.fcgov.com/tcpps/maps/public-survey?reporting=true#marker-50928">http://ourcity.fcgov.com/tcpps/maps/public-survey?reporting=true#marker-50928</a>	Walking	There are no sidewalks and inconsistent bike lanes and shoulders from Tilden to Rabbit Creek. Some pedestrians have created a well worn path on someones property to safely pass this portion of the street.
Oct 08 21 02:13:35 pm	40.50909099	-105.0317938	5603 Tilden Street, Fort Collins, Colorado 80528, United States <a href="http://ourcity.fcgov.com/tcpps/maps/public-survey?reporting=true#marker-50929">http://ourcity.fcgov.com/tcpps/maps/public-survey?reporting=true#marker-50929</a>	Walking	There are no sidewalks and inconsistent bike lanes and shoulders from Tilden to Rabbit Creek. Some pedestrians have created a well worn path on someones property to safely pass this portion of the street.
Oct 08 21 02:15:29 pm	40.50904614	-105.0316358	5603 Tilden Street, Fort Collins, Colorado 80528, United States <a href="http://ourcity.fcgov.com/tcpps/maps/public-survey?reporting=true#marker-50930">http://ourcity.fcgov.com/tcpps/maps/public-survey?reporting=true#marker-50930</a>	Biking	There are no consistent bike lanes or sufficient shoulders from Tilden to almost Rabbit Creek.
Oct 08 21 02:15:49 pm	40.50904614	-105.0316358	5603 Tilden Street, Fort Collins, Colorado 80528, United States <a href="http://ourcity.fcgov.com/tcpps/maps/public-survey?reporting=true#marker-50931">http://ourcity.fcgov.com/tcpps/maps/public-survey?reporting=true#marker-50931</a>	Biking	There are no consistent bike lanes or sufficient shoulders from Tilden to almost Rabbit Creek.



Oct 08 21 02:20:51 pm	40.50905635	-105.0382375	2104 East County Road 36, Fort Collins, Colorado 80528, United States <a href="http://ourcity.fcgov.com/tcpps/maps/public-survey?reporting=true#marker-50932">http://ourcity.fcgov.com/tcpps/maps/public-survey?reporting=true#marker-50932</a>	Biking	No bike lanes on Kechter from Timberline for about 100 yards, but before Kandenwood Dr.
Oct 08 21 02:21:14 pm	40.50905635	-105.0382375	2104 East County Road 36, Fort Collins, Colorado 80528, United States <a href="http://ourcity.fcgov.com/tcpps/maps/public-survey?reporting=true#marker-50933">http://ourcity.fcgov.com/tcpps/maps/public-survey?reporting=true#marker-50933</a>	Biking	No bike lanes on Kechter from Timberline for about 100 yards, but before Kandenwood Dr.
Oct 08 21 02:37:41 pm	40.50906233	-105.0316077	5603 Tilden Street, Fort Collins, Colorado 80528, United States <a href="http://ourcity.fcgov.com/tcpps/maps/public-survey?reporting=true#marker-50935">http://ourcity.fcgov.com/tcpps/maps/public-survey?reporting=true#marker-50935</a>	Driving	Narrow road and no bike lanes, sufficient shoulder, or sidewalks causes for challenges (increased risk) when two on-coming cars are present with a biker or pedestrian.
Oct 15 21 03:30:14 pm	40.56744061	-105.1028806	1504 Lynnwood Drive, Fort Collins, Colorado 80521, United States <a href="http://ourcity.fcgov.com/tcpps/maps/public-survey?reporting=true#marker-51235">http://ourcity.fcgov.com/tcpps/maps/public-survey?reporting=true#marker-51235</a>	Biking	The Bike Lane on Lynwood requests cyclists cross left of center into oncoming traffic (blind curve) from Prospect. The current configuration also puts cyclists on the sidewalk riding against traffic. This is illegal and unsafe.
Oct 15 21 03:31:22 pm	40.58182878	-105.1204491	509 Ponderosa Drive, Fort Collins, Colorado 80521, United States <a href="http://ourcity.fcgov.com/tcpps/maps/public-survey?reporting=true#marker-51236">http://ourcity.fcgov.com/tcpps/maps/public-survey?reporting=true#marker-51236</a>	Biking	The Bike Lane on Ponderosa northbound requests cyclists cross left of center into oncoming traffic (blind curve) from Mulberry. The current configuration also puts cyclists on the sidewalk riding against traffic. This is illegal and unsafe.
Oct 15 21 03:32:30 pm	40.57429376	-105.1225519	2436 Poplar Drive, Fort Collins, Colorado 80521, United States <a href="http://ourcity.fcgov.com/tcpps/maps/public-survey?reporting=true#marker-51237">http://ourcity.fcgov.com/tcpps/maps/public-survey?reporting=true#marker-51237</a>	Transit	None of the busses stopping here go anywhere other than the Lory Student Center. Two connections and close to an hour travel time to Old Town isn't helpful.
Oct 15 21 03:33:42 pm	40.57440909	-105.1151061	1001 South Taft Hill Road, Fort Collins, Colorado 80521, United States <a href="http://ourcity.fcgov.com/tcpps/maps/public-survey?reporting=true#marker-51238">http://ourcity.fcgov.com/tcpps/maps/public-survey?reporting=true#marker-51238</a>	Driving	Too many entrances to parking lots near intersections.
Oct 15 21 03:35:28 pm	40.5674034	-105.1071078	1612 West Prospect Road, Fort Collins, Colorado 80521, United States <a href="http://ourcity.fcgov.com/tcpps/maps/public-survey?reporting=true#marker-51239">http://ourcity.fcgov.com/tcpps/maps/public-survey?reporting=true#marker-51239</a>	Walking	Crossing the street here is hazardous. Despite laws regarding crosswalks, marked and unmarked, the vast majority will not yield right-of-way to a pedestrian.
Oct 15 21 03:36:42 pm	40.5671139	-105.0788856	190 West Prospect Road, Fort Collins, Colorado 80524, United States <a href="http://ourcity.fcgov.com/tcpps/maps/public-survey?reporting=true#marker-51240">http://ourcity.fcgov.com/tcpps/maps/public-survey?reporting=true#marker-51240</a>	Biking	Following the Mason Trail across Prospect here is mayhem. There are tight turns, tight sidewalks, and a very limited space for more than one or two people.
Oct 15 21 03:38:50 pm	40.5869035	-105.0771797	103 South College Avenue, Fort Collins, Colorado 80524, United States <a href="http://ourcity.fcgov.com/tcpps/maps/public-survey?reporting=true#marker-51241">http://ourcity.fcgov.com/tcpps/maps/public-survey?reporting=true#marker-51241</a>	Driving	This could also be a walking issue. Eliminate turns at this intersection. The "chicken playing" between drivers and pedestrians is horrifying. Turning means dodging pedestrians, and clogging the road. There are plenty of alternate routes.
Oct 15 21 03:40:05 pm	40.58298027	-105.0956869	1124 West Magnolia Street, Fort Collins, Colorado 80521, United States <a href="http://ourcity.fcgov.com/tcpps/maps/public-survey?reporting=true#marker-51242">http://ourcity.fcgov.com/tcpps/maps/public-survey?reporting=true#marker-51242</a>	Biking	Thanks for the light!
Oct 15 21 03:47:00 pm	40.57453008	-105.1134485	1948 West Elizabeth Street, Fort Collins, Colorado 80521, United States <a href="http://ourcity.fcgov.com/tcpps/maps/public-survey?reporting=true#marker-51243">http://ourcity.fcgov.com/tcpps/maps/public-survey?reporting=true#marker-51243</a>	Biking	There are way too many bikes and Spin scooters going the wrong way down the bike lane.
Oct 15 21 03:49:08 pm	40.58190137	-105.1150846	501 South Taft Hill Road, Fort Collins, Colorado 80521, United States <a href="http://ourcity.fcgov.com/tcpps/maps/public-survey?reporting=true#marker-51244">http://ourcity.fcgov.com/tcpps/maps/public-survey?reporting=true#marker-51244</a>	Biking	The bike lane instruction is to take a left-hand turn from the far right hand lane. This is counter-intuitive and means a cyclist may have to wait through two rounds of lights.
Oct 16 21 08:54:09 am	40.51012043	-105.0391138	5536 South Timberline Road, Fort Collins, Colorado 80528, United States <a href="http://ourcity.fcgov.com/tcpps/maps/public-survey?reporting=true#marker-51273">http://ourcity.fcgov.com/tcpps/maps/public-survey?reporting=true#marker-51273</a>	Walking	No East Side sidewalks
Oct 16 21 08:55:35 am	40.49459579	-105.0774693	6605 South College Avenue, Fort Collins, Colorado 80525, United States <a href="http://ourcity.fcgov.com/tcpps/maps/public-survey?reporting=true#marker-51274">http://ourcity.fcgov.com/tcpps/maps/public-survey?reporting=true#marker-51274</a>	Driving	Frequent multi-light backups.



Oct 19 21 11:00:45 pm	40.55229537	-105.080055	2713 McClelland Drive, Fort Collins, Colorado 80526, United States <a href="http://ourcity.fcgov.com/tcpps/maps/public-survey?reporting=true#marker-51477">http://ourcity.fcgov.com/tcpps/maps/public-survey?reporting=true#marker-51477</a>	Biking	Bicycle/pedestrian crossing at Drake and Mason trail needs improvement. The complex intersection and long cycle time lead most cyclist to cross on red or during left turn cycle. Cyclist/transit priority and ROW would make sense here.
Oct 19 21 11:03:39 pm	40.57805452	-105.080747	642 South Howes Street, Fort Collins, Colorado 80521, United States <a href="http://ourcity.fcgov.com/tcpps/maps/public-survey?reporting=true#marker-51478">http://ourcity.fcgov.com/tcpps/maps/public-survey?reporting=true#marker-51478</a>	Biking	This light cannot be triggered by cyclists coming from the oval. There is no sensor/camera for bikes and the light doesn't appear to be on a timer. This leads many cyclists to cross on red as the button is very far from the intersection.
Oct 19 21 11:09:06 pm	40.58135062	-105.0789553	501 South Mason Street, Fort Collins, Colorado 80524, United States <a href="http://ourcity.fcgov.com/tcpps/maps/public-survey?reporting=true#marker-51479">http://ourcity.fcgov.com/tcpps/maps/public-survey?reporting=true#marker-51479</a>	Transit	This is an area where transit ROW for MAX would significantly improve travel times and incentivize transit use.
Oct 19 21 11:14:42 pm	40.58183952	-105.0908804	820 West Mulberry Street, Fort Collins, Colorado 80521, United States <a href="http://ourcity.fcgov.com/tcpps/maps/public-survey?reporting=true#marker-51480">http://ourcity.fcgov.com/tcpps/maps/public-survey?reporting=true#marker-51480</a>	Biking	It would improve the city for everyone to extend the road diet on W Mulberry all the way to College Ave. The new protected bike lanes in the western section are excellent, but of limited use without connectivity to the city core. A road diet on all of Mulberry would improve safety for all modes while inducing more demand for cycling and transit. It would also dramatically reduce noise and air pollution for a large portion of residents.
Oct 19 21 11:17:20 pm	40.57808711	-105.075565	202 East Laurel Street, Fort Collins, Colorado 80524, United States <a href="http://ourcity.fcgov.com/tcpps/maps/public-survey?reporting=true#marker-51481">http://ourcity.fcgov.com/tcpps/maps/public-survey?reporting=true#marker-51481</a>	Biking	Cars traveling at high speed on Laurel and Remington often fail to yield to peds and cyclists at this roundabout leading to a high-stress intersection. I have personally experienced several near misses at this roundabout.
Oct 19 21 11:24:25 pm	40.54534143	-105.0203705	Ziegler Road, Fort Collins, Colorado 80525, United States <a href="http://ourcity.fcgov.com/tcpps/maps/public-survey?reporting=true#marker-51482">http://ourcity.fcgov.com/tcpps/maps/public-survey?reporting=true#marker-51482</a>	Biking	Extremely popular and dangerous crossing for cyclist and pedestrians. Needs a flashing yield and crosswalk as this is a vital trail link.
Oct 19 21 11:28:36 pm	40.54578983	-105.0770348	121 East Swallow Road, Fort Collins, Colorado 80525, United States <a href="http://ourcity.fcgov.com/tcpps/maps/public-survey?reporting=true#marker-51483">http://ourcity.fcgov.com/tcpps/maps/public-survey?reporting=true#marker-51483</a>	Biking	This intersection is very stressful for cyclist traveling either direction in Swallow. The light at college does not detect bikes, so cyclist can't cross if there isn't a car present in the thru lane. Biggest problem in the otherwise excellent Swallow bikeway.
Oct 19 21 11:30:03 pm	40.54550449	-105.0800228	155 West Swallow Road, Fort Collins, Colorado 80525, United States <a href="http://ourcity.fcgov.com/tcpps/maps/public-survey?reporting=true#marker-51484">http://ourcity.fcgov.com/tcpps/maps/public-survey?reporting=true#marker-51484</a>	Biking	Dangerously narrow for cyclist turning either direction onto the trail especially considering RR crossing.
Oct 19 21 11:32:14 pm	40.56703647	-105.0789392	190 West Prospect Road, Fort Collins, Colorado 80525, United States <a href="http://ourcity.fcgov.com/tcpps/maps/public-survey?reporting=true#marker-51485">http://ourcity.fcgov.com/tcpps/maps/public-survey?reporting=true#marker-51485</a>	Biking	This crossing is very confusing for cyclists. Should you cross Prospect first or the MAX first? If you cross MAX first, the corner at the guideway and prospect is extremely small and dangerously close to the roadway while also blocking peds.
Oct 19 21 11:35:02 pm	40.57803415	-105.0789392	701 South Mason Street, Fort Collins, Colorado 80521, United States <a href="http://ourcity.fcgov.com/tcpps/maps/public-survey?reporting=true#marker-51486">http://ourcity.fcgov.com/tcpps/maps/public-survey?reporting=true#marker-51486</a>	Transit	MAX RoW would improve travel times.
Oct 19 21 11:36:06 pm	40.56704055	-105.0789928	190 West Prospect Road, Fort Collins, Colorado 80526, United States <a href="http://ourcity.fcgov.com/tcpps/maps/public-survey?reporting=true#marker-51487">http://ourcity.fcgov.com/tcpps/maps/public-survey?reporting=true#marker-51487</a>	Transit	MAX/Ped/Cyclist RoW would improve travel times and induce more demand for non-single-occupancy modes
Oct 19 21 11:38:42 pm	40.52352111	-105.0487268	1609 East Harmony Road, Fort Collins, Colorado 80525, United States <a href="http://ourcity.fcgov.com/tcpps/maps/public-survey?reporting=true#marker-51488">http://ourcity.fcgov.com/tcpps/maps/public-survey?reporting=true#marker-51488</a>	Biking	Really need the vital missing segment of the power trail here, but in it's a dense bikes need to be able to trigger this light without having to veer over to the led button.
Oct 19 21 11:40:45 pm	40.58144432	-105.0770402	502 South College Avenue, Fort Collins, Colorado 80524, United States <a href="http://ourcity.fcgov.com/tcpps/maps/public-survey?reporting=true#marker-51489">http://ourcity.fcgov.com/tcpps/maps/public-survey?reporting=true#marker-51489</a>	Walking	Driver often turn right into pedestrians. Personally experienced several near misses at this intersection.
Oct 19 21 11:42:55 pm	40.58058874	-105.0619608	835 Riverside Avenue, Fort Collins, Colorado 80524, United States <a href="http://ourcity.fcgov.com/tcpps/maps/public-survey?reporting=true#marker-51490">http://ourcity.fcgov.com/tcpps/maps/public-survey?reporting=true#marker-51490</a>	Biking	Riverside could benefit greatly from a road diet. Protected cycle lanes would dramatically improve safety and encourage alternate modes. The traffic on riverside does not justify 5 lanes.
Oct 19 21 11:44:01 pm	40.59213819	-105.0788695	323 Mason Street, Fort Collins, Colorado 80524, United States <a href="http://ourcity.fcgov.com/tcpps/maps/public-survey?reporting=true#marker-51491">http://ourcity.fcgov.com/tcpps/maps/public-survey?reporting=true#marker-51491</a>	Driving	Vehicles often ignore or don't see flashing lights. This is still an unsafe crossing for bikes/peds

Oct 19 21 11:48:38 pm	40.58152988	-105.0779951	115 West Mulberry Street, Fort Collins, Colorado 80524, United States <a href="http://ourcity.fcgov.com/tcps/maps/public-survey?reporting=true#marker-51492">http://ourcity.fcgov.com/tcps/maps/public-survey?reporting=true#marker-51492</a>	Biking	Many cyclist dangerously ride on sidewalks in this area as there is no other option along the Mulberry corridor. Extending the bicycle infrastructure all the way down W Mulberry would dramatically improve safety for all modes.
Oct 20 21 10:37:50 am	40.57502571	-105.1337872	3031 West Elizabeth Street, Fort Collins, Colorado 80521, United States <a href="http://ourcity.fcgov.com/tcps/maps/public-survey?reporting=true#marker-51499">http://ourcity.fcgov.com/tcps/maps/public-survey?reporting=true#marker-51499</a>	Driving	This intersection has become a nightmare with all of the development happening on Overland. Please consider a traffic light or roundabout here
Oct 20 21 10:40:47 am	40.55704905	-105.1340275	2200 South Overland Trail, Fort Collins, Colorado 80526, United States <a href="http://ourcity.fcgov.com/tcps/maps/public-survey?reporting=true#marker-51500">http://ourcity.fcgov.com/tcps/maps/public-survey?reporting=true#marker-51500</a>	Driving	Can we get a center turn lane put in for folks wanting to go up Dixon so that traffic on Overland can continue to drive around them? There is space on the Drive-In side... there are already shoulders that people use to pass illegally. This is dangerous for bikes and foot traffic along that road, which is well traveled.
Oct 21 21 12:40:27 am	40.52354965	-105.0781882	224 West Harmony Road, Fort Collins, Colorado 80525, United States <a href="http://ourcity.fcgov.com/tcps/maps/public-survey?reporting=true#marker-51581">http://ourcity.fcgov.com/tcps/maps/public-survey?reporting=true#marker-51581</a>	Driving	These two lights get backed up far too often. Harmony traffic needs to be prioritized slightly. Entering and exiting Arbor plaza is fairly dangerous from any direction. The left turn onto College northbound is never long enough. By this distance south I think Harmony is more important traffic than College.
Oct 21 21 12:42:41 am	40.5585965	-105.0960463	2209 South Shields Street, Fort Collins, Colorado 80526, United States <a href="http://ourcity.fcgov.com/tcps/maps/public-survey?reporting=true#marker-51582">http://ourcity.fcgov.com/tcps/maps/public-survey?reporting=true#marker-51582</a>	Driving	Trees along the east side of Shields here block northbound stop lights slightly. It has caused at least 2 wrecks.
Oct 21 21 12:46:03 am	40.49484055	-105.0773889	6605 South College Avenue, Fort Collins, Colorado 80525, United States <a href="http://ourcity.fcgov.com/tcps/maps/public-survey?reporting=true#marker-51583">http://ourcity.fcgov.com/tcps/maps/public-survey?reporting=true#marker-51583</a>	Driving	Worst intersection in town. Trilby needs more lanes for a bit in either direction. Too many people need to get through here for the speed limit and lanes available.
Oct 21 21 12:48:39 am	40.57787117	-105.0578731	713 South Lemay Avenue, Fort Collins, Colorado 80524, United States <a href="http://ourcity.fcgov.com/tcps/maps/public-survey?reporting=true#marker-51584">http://ourcity.fcgov.com/tcps/maps/public-survey?reporting=true#marker-51584</a>	Driving	As others have said, an exclusive left green arrow northbound riverside is a good idea. Far too short of a visual distance.
Oct 21 21 12:49:53 am	40.59609754	-105.0294149	609 North Timberline Road, Fort Collins, Colorado 80524, United States <a href="http://ourcity.fcgov.com/tcps/maps/public-survey?reporting=true#marker-51585">http://ourcity.fcgov.com/tcps/maps/public-survey?reporting=true#marker-51585</a>	Driving	This needs a light/overpass more than any intersection in town from what I've seen.
Oct 21 21 12:54:15 am	40.5890015	-105.0957352	136 North Shields Street, Fort Collins, Colorado 80521, United States <a href="http://ourcity.fcgov.com/tcps/maps/public-survey?reporting=true#marker-51586">http://ourcity.fcgov.com/tcps/maps/public-survey?reporting=true#marker-51586</a>	Driving	Turning right here is VERY dangerous given the curve and poor management of overgrowing trees. I've almost hit and been hit numerous times. This needs an exclusive green arrow for right turns onto shields in both directions.
Oct 21 21 12:56:21 am	40.56362556	-105.096041	1015 West Stuart Street, Fort Collins, Colorado 80526, United States <a href="http://ourcity.fcgov.com/tcps/maps/public-survey?reporting=true#marker-51587">http://ourcity.fcgov.com/tcps/maps/public-survey?reporting=true#marker-51587</a>	Driving	Turning right onto Stuart could use a little love. A turn lane would help it be less dangerous for both bikers and cars.
Oct 21 21 01:11:30 am	40.53816662	-105.1151705	2130 West Horsetooth Road, Fort Collins, Colorado 80526, United States <a href="http://ourcity.fcgov.com/tcps/maps/public-survey?reporting=true#marker-51588">http://ourcity.fcgov.com/tcps/maps/public-survey?reporting=true#marker-51588</a>	Driving	Southbound lane needs to reduce to 1 lane AFTER timber ridge. Too many people stack up in the left lane too early and congest eastbound Horsetooth traffic.
Oct 21 21 01:14:32 am	40.58186803	-105.1337421	2935 West Mulberry Street, Fort Collins, Colorado 80521, United States <a href="http://ourcity.fcgov.com/tcps/maps/public-survey?reporting=true#marker-51589">http://ourcity.fcgov.com/tcps/maps/public-survey?reporting=true#marker-51589</a>	Driving	Bad visibility turning onto overland here for how fast people are going. Needs a light or visibility management.
Oct 21 21 12:39:53 pm	40.5379805	-105.0357825	2238 East Horsetooth Road, Fort Collins, Colorado 80525, United States <a href="http://ourcity.fcgov.com/tcps/maps/public-survey?reporting=true#marker-51605">http://ourcity.fcgov.com/tcps/maps/public-survey?reporting=true#marker-51605</a>	Driving	Cars are not following the school zone speed limit or crossing signal, making this an unsafe area for crossing students.
Oct 21 21 12:43:48 pm	40.53759179	-105.0201237	3596 Ziegler Road, Fort Collins, Colorado 80525, United States <a href="http://ourcity.fcgov.com/tcps/maps/public-survey?reporting=true#marker-51606">http://ourcity.fcgov.com/tcps/maps/public-survey?reporting=true#marker-51606</a>	Walking	Cars do not stop for pedestrians to cross the roundabout, it is very difficult to cross this intersection on foot.
Oct 21 21 12:45:43 pm	40.53777244	-105.0190097	3131 East Horsetooth Road, Fort Collins, Colorado 80525, United States <a href="http://ourcity.fcgov.com/tcps/maps/public-survey?reporting=true#marker-51607">http://ourcity.fcgov.com/tcps/maps/public-survey?reporting=true#marker-51607</a>	Walking	please add bike/pedestrian access to Arapahoe Bend

Oct 21 21 12:48:47 pm	40.54557379	-105.020349	3010 William Neal Parkway, Fort Collins, Colorado 80525, United States <a href="http://ourcity.fcgov.com/tcpps/maps/public-survey?reporting=true#marker-51608">http://ourcity.fcgov.com/tcpps/maps/public-survey?reporting=true#marker-51608</a>	Walking	Walking/biking issue - difficult to cross here to access the ELC and trails on the west side of Ziegler. There are no signed crossing options nearby. Underpass would be awesome.
Oct 21 21 12:51:30 pm	40.55242117	-105.0368303	2630 Illinois, Fort Collins, Colorado 80525, United States <a href="http://ourcity.fcgov.com/tcpps/maps/public-survey?reporting=true#marker-51609">http://ourcity.fcgov.com/tcpps/maps/public-survey?reporting=true#marker-51609</a>	Walking	Location of the transit stop makes is difficult for pedestrians/cars to see each other when crossing Illinois here.
Oct 21 21 12:55:08 pm	40.53068118	-105.0435877	4136 Sumter Square, Fort Collins, Colorado 80525, United States <a href="http://ourcity.fcgov.com/tcpps/maps/public-survey?reporting=true#marker-51610">http://ourcity.fcgov.com/tcpps/maps/public-survey?reporting=true#marker-51610</a>	Walking	Please add access to the Power trail here. The map looks like there is a connection but in the past this was fenced off and marked no trespassing.
Oct 21 21 01:04:00 pm	40.53805257	-105.039078	2131 East Horsetooth Road, Fort Collins, Colorado 80525, United States <a href="http://ourcity.fcgov.com/tcpps/maps/public-survey?reporting=true#marker-51611">http://ourcity.fcgov.com/tcpps/maps/public-survey?reporting=true#marker-51611</a>	Walking	Yay for public art! But... the sculpture on this corner makes it difficult for pedestrians/bikes and cars turning north onto Timberline to see each other.
Oct 23 21 10:21:33 am	40.58278879	-105.0842822	312 Canyon Avenue, Fort Collins, Colorado 80521, United States <a href="http://ourcity.fcgov.com/tcpps/maps/public-survey?reporting=true#marker-51704">http://ourcity.fcgov.com/tcpps/maps/public-survey?reporting=true#marker-51704</a>	Driving	Poorly lit, only 2 stop signs at 5 way intersection. Dangerous for pedestrians, cyclists, and drivers alike.
Oct 23 21 10:22:54 am	40.58148506	-105.0859559	521 West Mulberry Street, Fort Collins, Colorado 80521, United States <a href="http://ourcity.fcgov.com/tcpps/maps/public-survey?reporting=true#marker-51705">http://ourcity.fcgov.com/tcpps/maps/public-survey?reporting=true#marker-51705</a>	Driving	Impossible to turn left from canyon, difficult sightlines
Oct 23 21 07:02:16 pm	40.58277249	-105.0842983	312 Canyon Avenue, Fort Collins, Colorado 80521, United States <a href="http://ourcity.fcgov.com/tcpps/maps/public-survey?reporting=true#marker-51708">http://ourcity.fcgov.com/tcpps/maps/public-survey?reporting=true#marker-51708</a>	Driving	Though not considered a major arterial, we have been trying to get Streets and Transportation to recognize the dangerousness of this intersection for many years. We've submitted Access Fort Collins complaints, along with SRM Near Misses. This 5-way intersection is routinely the point of near accidents and collisions with vehicles, pedestrians and bikers. It should be a roundabout. Even though no major accidents have happend the potential is very much there and is indeed extremely unsafe. It is poorly lit, on top of only having stop signs at two oncoming directions.
Oct 23 21 07:02:53 pm	40.58275212	-105.0842714	312 Canyon Avenue, Fort Collins, Colorado 80521, United States <a href="http://ourcity.fcgov.com/tcpps/maps/public-survey?reporting=true#marker-51709">http://ourcity.fcgov.com/tcpps/maps/public-survey?reporting=true#marker-51709</a>	Walking	Though not considered a major arterial, we have been trying to get Streets and Transportation to recognize the dangerousness of this intersection for many years. We've submitted Access Fort Collins complaints, along with SRM Near Misses. This 5-way intersection is routinely the point of near accidents and collisions with vehicles, pedestrians and bikers. It should be a roundabout. Even though no major accidents have happend the potential is very much there and is indeed extremely unsafe. It is poorly lit, on top of only having stop signs at two oncoming directions.
Oct 23 21 07:03:32 pm	40.58277249	-105.0842875	312 Canyon Avenue, Fort Collins, Colorado 80521, United States <a href="http://ourcity.fcgov.com/tcpps/maps/public-survey?reporting=true#marker-51710">http://ourcity.fcgov.com/tcpps/maps/public-survey?reporting=true#marker-51710</a>	Biking	Though not considered a major arterial, we have been trying to get Streets and Transportation to recognize the dangerousness of this intersection for many years. We've submitted Access Fort Collins complaints, along with SRM Near Misses. This 5-way intersection is routinely the point of near accidents and collisions with vehicles, pedestrians and bikers. It should be a roundabout. Even though no major accidents have happend the potential is very much there and is indeed extremely unsafe. It is poorly lit, on top of only having stop signs at two oncoming directions.
Oct 24 21 11:23:01 am	40.56643744	-105.0025177	East Prospect Road, Fort Collins, Colorado 80525, United States <a href="http://ourcity.fcgov.com/tcpps/maps/public-survey?reporting=true#marker-51714">http://ourcity.fcgov.com/tcpps/maps/public-survey?reporting=true#marker-51714</a>	Biking	
Oct 25 21 08:04:15 pm	40.53808509	-105.0358656	2238 East Horsetooth Road, Fort Collins, Colorado 80525, United States <a href="http://ourcity.fcgov.com/tcpps/maps/public-survey?reporting=true#marker-51851">http://ourcity.fcgov.com/tcpps/maps/public-survey?reporting=true#marker-51851</a>	Walking	Unsafe for cars and pedestrians. I've seen too many close calls at this crosswalk and someone is going to get seriously injured or killed.
Oct 25 21 08:13:45 pm	40.57805452	-105.0719574	644 Peterson Street, Fort Collins, Colorado 80524, United States <a href="http://ourcity.fcgov.com/tcpps/maps/public-survey?reporting=true#marker-51852">http://ourcity.fcgov.com/tcpps/maps/public-survey?reporting=true#marker-51852</a>	Driving	Vehicles run stop signs East/West bound.
Oct 25 21 08:14:55 pm	40.57803822	-105.0719574	703 Peterson Street, Fort Collins, Colorado 80524, United States <a href="http://ourcity.fcgov.com/tcpps/maps/public-survey?reporting=true#marker-51853">http://ourcity.fcgov.com/tcpps/maps/public-survey?reporting=true#marker-51853</a>	Walking	No painted/marked crosswalks for school and busy neighborhood intersection.
Oct 25 21 08:17:01 pm	40.57803007	-105.0665984	650 Stover Street, Fort Collins, Colorado 80524, United States <a href="http://ourcity.fcgov.com/tcpps/maps/public-survey?reporting=true#marker-51854">http://ourcity.fcgov.com/tcpps/maps/public-survey?reporting=true#marker-51854</a>	Walking	Dangerous for pedestrians to cross with no crosswalks since East/West bound traffic have no stop signs. Students walk this route to Laurel Elementary.
Oct 26 21 08:15:55 pm	40.55228786	-105.0259659	East Drake Road, Fort Collins, Colorado 80525, United States <a href="http://ourcity.fcgov.com/tcpps/maps/public-survey?reporting=true#marker-51906">http://ourcity.fcgov.com/tcpps/maps/public-survey?reporting=true#marker-51906</a>	Biking	Intersection of E Drake and Miles House presents danger to both cyclists and pedestrians. Vehicle traffic is heavy at this intersection and often line of sight is impacted by the curve in Drake. It would be great for either a signal or signaled crossing.

Oct 26 21 08:17:00 pm	40.55665256	-105.0296894	2580 Nancy Grey Avenue, Fort Collins, Colorado 80525, United States <a href="http://ourcity.fcgov.com/tcpps/maps/public-survey?reporting=true#marker-51907">http://ourcity.fcgov.com/tcpps/maps/public-survey?reporting=true#marker-51907</a>	Driving	Agree with other citizens that this intersection should be a four way stop.
Oct 26 21 08:18:24 pm	40.55150186	-105.0352975	2701 Iowa Drive, Fort Collins, Colorado 80525, United States <a href="http://ourcity.fcgov.com/tcpps/maps/public-survey?reporting=true#marker-51908">http://ourcity.fcgov.com/tcpps/maps/public-survey?reporting=true#marker-51908</a>	Driving	Please consider making this a four way stop.
Oct 26 21 08:21:15 pm	40.59609998	-105.0293988	609 North Timberline Road, Fort Collins, Colorado 80524, United States <a href="http://ourcity.fcgov.com/tcpps/maps/public-survey?reporting=true#marker-51909">http://ourcity.fcgov.com/tcpps/maps/public-survey?reporting=true#marker-51909</a>	Driving	Consider intersection improvements to include a traffic signal.
Oct 26 21 08:25:31 pm	40.58191937	-105.0327086	East Lincoln Avenue, Fort Collins, Colorado 80524, United States <a href="http://ourcity.fcgov.com/tcpps/maps/public-survey?reporting=true#marker-51910">http://ourcity.fcgov.com/tcpps/maps/public-survey?reporting=true#marker-51910</a>	Driving	Intersection needs significant improvements. Heavy traffic at Mulberry/Timberline makes this intersection dangerous. The City should annex this intersection to E Lincoln.
Oct 26 21 10:45:36 pm	40.58000612	-105.0665259	601 Stover Street, Fort Collins, Colorado 80524, United States <a href="http://ourcity.fcgov.com/tcpps/maps/public-survey?reporting=true#marker-51912">http://ourcity.fcgov.com/tcpps/maps/public-survey?reporting=true#marker-51912</a>	Driving	At this location, Myrtle functions as a pseudo-collector street and this creates traffic conflicts and aggressive driving through this intersection. Drivers coming north from Laurel or south from Mulberry are often speeding and the wide intersection makes that easy.
Oct 26 21 10:46:33 pm	40.5800102	-105.0664079	701 East Myrtle Street, Fort Collins, Colorado 80524, United States <a href="http://ourcity.fcgov.com/tcpps/maps/public-survey?reporting=true#marker-51913">http://ourcity.fcgov.com/tcpps/maps/public-survey?reporting=true#marker-51913</a>	Walking	This intersection sees a LOT of ped traffic as the neighborhood to the east tends to use Myrtle as a way to access downtown or the Whedbee traffic light. It is extremely dangerous to cross due to the intersection width, speed of cars, and lack of any noticeable pedestrian safety features like a painted crosswalk.
Oct 26 21 10:48:10 pm	40.57797711	-105.0666064	650 Stover Street, Fort Collins, Colorado 80524, United States <a href="http://ourcity.fcgov.com/tcpps/maps/public-survey?reporting=true#marker-51914">http://ourcity.fcgov.com/tcpps/maps/public-survey?reporting=true#marker-51914</a>	Driving	This seems like an ideal candidate for a roundabout as there is fairly balanced amount of multi-modal traffic from all directions through this intersection. At present, the intersection is really wide with poor east-west sight lines for north-south traffic on Stover which leads to aggressive driving through this intersection.
Oct 26 21 10:49:32 pm	40.5779934	-105.0664562	625 East Laurel Street, Fort Collins, Colorado 80524, United States <a href="http://ourcity.fcgov.com/tcpps/maps/public-survey?reporting=true#marker-51915">http://ourcity.fcgov.com/tcpps/maps/public-survey?reporting=true#marker-51915</a>	Walking	Reinforcing the previous comment, this intersection sees a lot of pedestrian traffic from all directions, including a lot of kids walking to Laurel ES. At present, the intersection is extremely wide, Laurel traffic is often speeding, creating an unsafe environment for all road users. Frankly, it's only a matter of time before some driver car-murders a six year old on their way to school at this intersection.
Oct 26 21 10:51:20 pm	40.57531648	-105.0665528	630 Locust Street, Fort Collins, Colorado 80524, United States <a href="http://ourcity.fcgov.com/tcpps/maps/public-survey?reporting=true#marker-51916">http://ourcity.fcgov.com/tcpps/maps/public-survey?reporting=true#marker-51916</a>	Walking	Considering this is an accessway and primary road crossing for Laurel ES, it desperately needs traffic calming and pedestrian safety features. I've walked through here in the morning and the lack of pedestrian safety for families from the neighborhood to the west is alarming. A crossing guard is a band-aid. This intersection needs fixed by narrowing the road and considering a 4 way stop.
Oct 26 21 10:52:09 pm	40.57420004	-105.066542	908 Stover Street, Fort Collins, Colorado 80524, United States <a href="http://ourcity.fcgov.com/tcpps/maps/public-survey?reporting=true#marker-51917">http://ourcity.fcgov.com/tcpps/maps/public-survey?reporting=true#marker-51917</a>	Driving	The overly wide intersection here creates a lot of confusion for drivers. Considering how much right-of-way is available, and that this is a collector-on-collector intersection with steady traffic from all 4 directions, it seems like it should have a compact urban roundabout here.
Oct 26 21 10:53:30 pm	40.57419596	-105.066601	908 Stover Street, Fort Collins, Colorado 80524, United States <a href="http://ourcity.fcgov.com/tcpps/maps/public-survey?reporting=true#marker-51918">http://ourcity.fcgov.com/tcpps/maps/public-survey?reporting=true#marker-51918</a>	Walking	Walking through this intersection is really dangerous due to confused drivers, an overly wide intersection, and poor lighting on the west face at night. A roundabout would help, and if not that, at least pedestrian bulbouts to slow cars down and reduce the amount of asphalt we have to cross.
Oct 26 21 10:54:08 pm	40.57423264	-105.0683874	1010 Smith Street, Fort Collins, Colorado 80524, United States <a href="http://ourcity.fcgov.com/tcpps/maps/public-survey?reporting=true#marker-51919">http://ourcity.fcgov.com/tcpps/maps/public-survey?reporting=true#marker-51919</a>	Walking	Shouldn't all intersections next to schools be narrowed 4 way stops (narrowed with pedestrian bulbouts and pedestrian refuges in the median)?
Oct 26 21 10:54:15 pm	40.57318138	-105.0701952	429 Garfield Street, Fort Collins, Colorado 80524, United States <a href="http://ourcity.fcgov.com/tcpps/maps/public-survey?reporting=true#marker-51920">http://ourcity.fcgov.com/tcpps/maps/public-survey?reporting=true#marker-51920</a>	Walking	Shouldn't all intersections next to schools be narrowed 4 way stops (narrowed with pedestrian bulbouts and pedestrian refuges in the median)?
Oct 26 21 10:54:21 pm	40.5731773	-105.068382	601 Garfield Street, Fort Collins, Colorado 80524, United States <a href="http://ourcity.fcgov.com/tcpps/maps/public-survey?reporting=true#marker-51921">http://ourcity.fcgov.com/tcpps/maps/public-survey?reporting=true#marker-51921</a>	Walking	Shouldn't all intersections next to schools be narrowed 4 way stops (narrowed with pedestrian bulbouts and pedestrian refuges in the median)?
Oct 26 21 10:55:25 pm	40.57422856	-105.0701952	1001 Whedbee Street, Fort Collins, Colorado 80524, United States <a href="http://ourcity.fcgov.com/tcpps/maps/public-survey?reporting=true#marker-51922">http://ourcity.fcgov.com/tcpps/maps/public-survey?reporting=true#marker-51922</a>	Walking	Not horrible but especially since it's near a school, this 4-way stop could really benefit from pedestrian bulbouts and pedestrian refuges in the median.

Oct 26 21 10:56:47 pm	40.57094026	-105.066821	1300 Stover Street, Fort Collins, Colorado 80524, United States <a href="http://ourcity.fcgov.com/tcpsps/maps/public-survey?reporting=true#marker-51923">http://ourcity.fcgov.com/tcpsps/maps/public-survey?reporting=true#marker-51923</a>	Walking	I have been almost hit in this intersection several times in the last two years due to the massive size of the intersection relative to traffic volume leading to lack of attention by drivers and high speeds. This collector-on-collector intersection seems like a no brainer for a roundabout and really needs to be dramatically reduced in size so us folks who walk around this neighborhood don't get murdered by drivers.
Oct 26 21 10:58:00 pm	40.57093619	-105.0702327	1301 Whedbee Street, Fort Collins, Colorado 80524, United States <a href="http://ourcity.fcgov.com/tcpsps/maps/public-survey?reporting=true#marker-51924">http://ourcity.fcgov.com/tcpsps/maps/public-survey?reporting=true#marker-51924</a>	Walking	Massive intersection compared to traffic volume with high approach speeds from cars. This could use both pedestrian bulbouts and elimination of turn lanes on Whedbee to help slow cars down and narrow exposure for people walking. Have almost been hit several times, especially at night.
Oct 26 21 10:58:48 pm	40.57096879	-105.0755972	1221 Remington Street, Fort Collins, Colorado 80524, United States <a href="http://ourcity.fcgov.com/tcpsps/maps/public-survey?reporting=true#marker-51925">http://ourcity.fcgov.com/tcpsps/maps/public-survey?reporting=true#marker-51925</a>	Walking	Due to high traffic volumes, narrowing the intersection and beefing up pedestrian safety would be a big help here.
Oct 26 21 10:59:50 pm	40.56965668	-105.0755221	1401 Remington Street, Fort Collins, Colorado 80524, United States <a href="http://ourcity.fcgov.com/tcpsps/maps/public-survey?reporting=true#marker-51926">http://ourcity.fcgov.com/tcpsps/maps/public-survey?reporting=true#marker-51926</a>	Walking	Most drivers are going to fast through here and do not respect the crosswalks, even when there are lots of pedestrians present for a UCA event or enjoying the flower gardens. Travel lanes need narrowed and bulbouts/speed bumps installed.
Oct 26 21 11:00:25 pm	40.56867463	-105.0752968	1504 Remington Street, Fort Collins, Colorado 80524, United States <a href="http://ourcity.fcgov.com/tcpsps/maps/public-survey?reporting=true#marker-51927">http://ourcity.fcgov.com/tcpsps/maps/public-survey?reporting=true#marker-51927</a>	Walking	This intersection is extremely dangerous to cross, especially at night. Drivers tend to speed through here and the intersection is wide with no bulbouts or other calming features.
Oct 26 21 11:05:30 pm	40.57419189	-105.0537318	1006 Mchugh Street, Fort Collins, Colorado 80524, United States <a href="http://ourcity.fcgov.com/tcpsps/maps/public-survey?reporting=true#marker-51928">http://ourcity.fcgov.com/tcpsps/maps/public-survey?reporting=true#marker-51928</a>	Driving	This was supposed to be a roundabout, right? Because it's obviously a no-brainer roundabout candidate.
Oct 26 21 11:13:12 pm	40.58005501	-105.0756079	531 Remington Street, Fort Collins, Colorado 80524, United States <a href="http://ourcity.fcgov.com/tcpsps/maps/public-survey?reporting=true#marker-51929">http://ourcity.fcgov.com/tcpsps/maps/public-survey?reporting=true#marker-51929</a>	Walking	Despite steady traffic of all kinds, and the need to keep vehicle traffic moving slowly, this intersection is missing a lot. Lots of people who walk downtown use Myrtle as an east-west access road and the Remington crossing doesn't have any safety features at all. No bulbouts, no painted crosswalk, and poor lighting at night. Considering the vehicle traffic patterns, some minor investments in traffic calming could pay dividends at this intersection.
Oct 26 21 11:15:14 pm	40.58005501	-105.0789928	600 South Mason Street, Fort Collins, Colorado 80524, United States <a href="http://ourcity.fcgov.com/tcpsps/maps/public-survey?reporting=true#marker-51930">http://ourcity.fcgov.com/tcpsps/maps/public-survey?reporting=true#marker-51930</a>	Walking	This intersection sees a lot of 4-way pedestrian traffic and has 0 safety features to accommodate that. At least paint the crosswalks, but pedestrian bulbouts would be better.
Oct 26 21 11:20:53 pm	40.57805044	-105.0756991	121 East Laurel Street, Fort Collins, Colorado 80524, United States <a href="http://ourcity.fcgov.com/tcpsps/maps/public-survey?reporting=true#marker-51931">http://ourcity.fcgov.com/tcpsps/maps/public-survey?reporting=true#marker-51931</a>	Driving	While this is a good shot at a compact urban roundabout, it's missing adequate approach curves to slow down cars before they enter the roundabout. This might be worth a touch-up engineering add-on to curve up the road a bit and slow drivers down before they hit this. Adding other calming features like narrower intersections and more roundabouts along Laurel and Remington would help as well so drivers in the whole neighborhood are driving slowly and steadily, not like jackrabbits.
Oct 26 21 11:22:10 pm	40.5753124	-105.075565	902 Remington Street, Fort Collins, Colorado 80524, United States <a href="http://ourcity.fcgov.com/tcpsps/maps/public-survey?reporting=true#marker-51932">http://ourcity.fcgov.com/tcpsps/maps/public-survey?reporting=true#marker-51932</a>	Walking	Based on the amount of pedestrian traffic from the neighborhood trying to cross here to visit College-facing businesses, this intersection needs reformed into either a roundabout or at least a constrained intersection with bulbouts for pedestrians. It's unsafe to cross on foot here.
Oct 26 21 11:22:59 pm	40.57425301	-105.075565	931 Remington Street, Fort Collins, Colorado 80524, United States <a href="http://ourcity.fcgov.com/tcpsps/maps/public-survey?reporting=true#marker-51933">http://ourcity.fcgov.com/tcpsps/maps/public-survey?reporting=true#marker-51933</a>	Driving	The wide intersection and steady traffic volumes from all 4 sides seem to highlight this intersection as a good roundabout candidate.
Oct 26 21 11:24:35 pm	40.57426931	-105.0719869	1001 Peterson Street, Fort Collins, Colorado 80524, United States <a href="http://ourcity.fcgov.com/tcpsps/maps/public-survey?reporting=true#marker-51934">http://ourcity.fcgov.com/tcpsps/maps/public-survey?reporting=true#marker-51934</a>	Walking	This collector-on-collector intersection seems like a great candidate for a roundabout. At present, it's a bit unsafe to walk here and I've had 2 near misses from turning cars since there's 0 traffic calming or pedestrian safety features at this intersection.
Oct 26 21 11:26:43 pm	40.56865425	-105.0701898	1502 Whedbee Street, Fort Collins, Colorado 80524, United States <a href="http://ourcity.fcgov.com/tcpsps/maps/public-survey?reporting=true#marker-51935">http://ourcity.fcgov.com/tcpsps/maps/public-survey?reporting=true#marker-51935</a>	Walking	This intersection sees decent pedestrian traffic from the neighborhood headed west to businesses, the dog park, the UCA, campus, etc. At present, it has 0 traffic calming or pedestrian safety features and is likely ADA non-compliant. There's also no sidewalk on the east side of Whedbee between Pitkin & Prospect.
Oct 26 21 11:27:23 pm	40.56876427	-105.0702113	1445 Whedbee Street, Fort Collins, Colorado 80524, United States <a href="http://ourcity.fcgov.com/tcpsps/maps/public-survey?reporting=true#marker-51936">http://ourcity.fcgov.com/tcpsps/maps/public-survey?reporting=true#marker-51936</a>	Driving	The road is obviously overbuilt and could likely give up the center turn lane to make room for a sidewalk on the east side of the street without having to acquire right-of-way or sacrifice on-street parking.
Oct 26 21 11:27:58 pm	40.57895903	-105.0666171	625 Stover Street, Fort Collins, Colorado 80524, United States <a href="http://ourcity.fcgov.com/tcpsps/maps/public-survey?reporting=true#marker-51937">http://ourcity.fcgov.com/tcpsps/maps/public-survey?reporting=true#marker-51937</a>	Walking	No sidewalk on west side of the street on this block.



Oct 26 21 11:28:07 pm	40.58075578	-105.0665796	519 Stover Street, Fort Collins, Colorado 80524, United States <a href="http://ourcity.fcgov.com/tcpps/maps/public-survey?reporting=true#marker-51938">http://ourcity.fcgov.com/tcpps/maps/public-survey?reporting=true#marker-51938</a>	Walking	No sidewalk on west side of the street on this block.
Oct 26 21 11:28:20 pm	40.57996538	-105.0674164	619 East Myrtle Street, Fort Collins, Colorado 80524, United States <a href="http://ourcity.fcgov.com/tcpps/maps/public-survey?reporting=true#marker-51939">http://ourcity.fcgov.com/tcpps/maps/public-survey?reporting=true#marker-51939</a>	Walking	No sidewalk on south side of the street on this block.
Oct 26 21 11:28:31 pm	40.5801039	-105.0656354	720 East Myrtle Street, Fort Collins, Colorado 80524, United States <a href="http://ourcity.fcgov.com/tcpps/maps/public-survey?reporting=true#marker-51940">http://ourcity.fcgov.com/tcpps/maps/public-survey?reporting=true#marker-51940</a>	Walking	No sidewalk on north side of the street on this block.
Oct 26 21 11:28:49 pm	40.5800102	-105.0636721	819 East Myrtle Street, Fort Collins, Colorado 80524, United States <a href="http://ourcity.fcgov.com/tcpps/maps/public-survey?reporting=true#marker-51941">http://ourcity.fcgov.com/tcpps/maps/public-survey?reporting=true#marker-51941</a>	Walking	No sidewalk on either side of the street on this block.
Oct 26 21 11:30:29 pm	40.57040646	-105.0630605	1300 Morgan Street, Fort Collins, Colorado 80524, United States <a href="http://ourcity.fcgov.com/tcpps/maps/public-survey?reporting=true#marker-51942">http://ourcity.fcgov.com/tcpps/maps/public-survey?reporting=true#marker-51942</a>	Walking	Morgan is a connecting local street here that sees some decent pedestrian traffic. There's no formal crossing here or traffic calming feature.
Oct 26 21 11:31:15 pm	40.57065503	-105.0638437	821 East Pitkin Street, Fort Collins, Colorado 80524, United States <a href="http://ourcity.fcgov.com/tcpps/maps/public-survey?reporting=true#marker-51943">http://ourcity.fcgov.com/tcpps/maps/public-survey?reporting=true#marker-51943</a>	Walking	Traffic calming and wider sidewalks along this section of Pitkin is needed. Drivers almost always speed due to how wide the road and travel lanes are. Sidewalks are 3 feet, narrower where landscaping isn't maintained well. I'd advise pinching the road by reducing the lane widths and parking aisle widths to widen the sidewalk to meet current standards.
Oct 26 21 11:32:34 pm	40.56323841	-105.0537157	1301 East Stuart Street, Fort Collins, Colorado 80525, United States <a href="http://ourcity.fcgov.com/tcpps/maps/public-survey?reporting=true#marker-51944">http://ourcity.fcgov.com/tcpps/maps/public-survey?reporting=true#marker-51944</a>	Walking	This intersection is unsafe for walking, especially at night. Based on the road classifications present, width of the right-of-way, and steady traffic from all four directions, a roundabout seems like a great way to calm down traffic and create safer crossings for folks walking.
Oct 26 21 11:33:47 pm	40.5623989	-105.0510013	1801 Brookwood Drive, Fort Collins, Colorado 80525, United States <a href="http://ourcity.fcgov.com/tcpps/maps/public-survey?reporting=true#marker-51945">http://ourcity.fcgov.com/tcpps/maps/public-survey?reporting=true#marker-51945</a>	Walking	There's crosswalks here but no traffic calming features - this crossing is unsafe to use, especially at night. Either a roundabout or pedestrian bulbouts would be important to help connect the neighborhood to the south safely to the massive city park to the north.
Oct 26 21 11:35:36 pm	40.55660352	-105.0580072	2238 South Lemay Avenue, Fort Collins, Colorado 80525, United States <a href="http://ourcity.fcgov.com/tcpps/maps/public-survey?reporting=true#marker-51946">http://ourcity.fcgov.com/tcpps/maps/public-survey?reporting=true#marker-51946</a>	Biking	I know the City just installed a bike/ped signal here like is present at Pitkin. That's a great (albeit expensive) band-aid, but not a permanent solution. Long-term, Lemay needs narrowed and slowed down, and this intersection could likely become a roundabout with better multi-modal connectivity between the neighborhoods to the east and west.
Oct 26 21 11:37:41 pm	40.55037964	-105.0581628	2779 South Lemay Avenue, Fort Collins, Colorado 80525, United States <a href="http://ourcity.fcgov.com/tcpps/maps/public-survey?reporting=true#marker-51947">http://ourcity.fcgov.com/tcpps/maps/public-survey?reporting=true#marker-51947</a>	Walking	How do people in the neighborhood conveniently cross Lemay to get to this important neighborhood shopping center on foot/by bike? (note: going up to Drake is not convenient/logical for anyone coming from the southeast).
Oct 26 21 11:40:10 pm	40.55249917	-105.0677919	515 East Drake Road, Fort Collins, Colorado 80525, United States <a href="http://ourcity.fcgov.com/tcpps/maps/public-survey?reporting=true#marker-51948">http://ourcity.fcgov.com/tcpps/maps/public-survey?reporting=true#marker-51948</a>	Biking	Drake in this section seems like a great candidate to bring the West Mulberry road diet farther south to central Fort Collins. This is the only logical connection in the area to the Mason Trail or the Max for people on foot/bicycle and it is currently highly unsafe. Traffic calming via narrower travel lanes, fewer of them, and a buffered bike lane/wider side walk would be an excellent way for a MAJOR increase in walking/biking connectivity in this section of the city.
Oct 26 21 11:45:23 pm	40.58279286	-105.0843197	312 Canyon Avenue, Fort Collins, Colorado 80521, United States <a href="http://ourcity.fcgov.com/tcpps/maps/public-survey?reporting=true#marker-51949">http://ourcity.fcgov.com/tcpps/maps/public-survey?reporting=true#marker-51949</a>	Walking	The wide street and 5 street faces make this confusing as currently engineered, and dangerous for pedestrians. A roundabout is probably warranted but at least pedestrian bulbouts to narrow the intersection would help.
Oct 26 21 11:45:50 pm	40.58416174	-105.0824904	225 South Meldrum Street, Fort Collins, Colorado 80521, United States <a href="http://ourcity.fcgov.com/tcpps/maps/public-survey?reporting=true#marker-51950">http://ourcity.fcgov.com/tcpps/maps/public-survey?reporting=true#marker-51950</a>	Walking	The wide street and multiple street faces make this confusing as currently engineered, and dangerous for pedestrians. A roundabout is probably warranted but at least pedestrian bulbouts to narrow the intersection would help.
Oct 26 21 11:46:01 pm	40.58556726	-105.0806773	125 South Howes Street, Fort Collins, Colorado 80521, United States <a href="http://ourcity.fcgov.com/tcpps/maps/public-survey?reporting=true#marker-51951">http://ourcity.fcgov.com/tcpps/maps/public-survey?reporting=true#marker-51951</a>	Walking	The wide street and 5 street faces make this confusing as currently engineered, and dangerous for pedestrians. A roundabout is probably warranted but at least pedestrian bulbouts to narrow the intersection would help.
Oct 26 21 11:48:06 pm	40.58892002	-105.0860202	130 North Whitcomb Street, Fort Collins, Colorado 80521, United States <a href="http://ourcity.fcgov.com/tcpps/maps/public-survey?reporting=true#marker-51952">http://ourcity.fcgov.com/tcpps/maps/public-survey?reporting=true#marker-51952</a>	Walking	In general along Laporte between Howes and Shields, there are is too much street to cross, too few formal crosswalks or traffic calming features, and vehicle speeds are too high. This is a dense are of the city, predominantly residential, with lots of churches, schools, and parks, plus City Hall, in proximity. Focus should be on slowing cars down and making walking and biking safety the top priority - currently it is clearly vehicle speed.

Oct 26 21 11:48:58 pm	40.59217077	-105.0859934	530 Cherry Street, Fort Collins, Colorado 80521, United States <a href="http://ourcity.fcgov.com/tcpps/maps/public-survey?reporting=true#marker-51953">http://ourcity.fcgov.com/tcpps/maps/public-survey?reporting=true#marker-51953</a>	Walking	In general along Cherry between Mason and Shields, there are is too much street to cross, too few formal crosswalks or traffic calming features, and vehicle speeds are too high. This is a dense are of the city, predominantly residential, with lots of churches, schools, and parks, plus City Hall, in proximity. Focus should be on slowing cars down and making walking and biking safety the top priority - currently it is clearly vehicle speed.
Oct 26 21 11:49:25 pm	40.59620752	-105.0930154	1027 West Vine Drive, Fort Collins, Colorado 80521, United States <a href="http://ourcity.fcgov.com/tcpps/maps/public-survey?reporting=true#marker-51954">http://ourcity.fcgov.com/tcpps/maps/public-survey?reporting=true#marker-51954</a>	Walking	Sidewalks missing.
Oct 26 21 11:52:43 pm	40.58170507	-105.1064318	1703 West Mulberry Street, Fort Collins, Colorado 80521, United States <a href="http://ourcity.fcgov.com/tcpps/maps/public-survey?reporting=true#marker-51955">http://ourcity.fcgov.com/tcpps/maps/public-survey?reporting=true#marker-51955</a>	Walking	Thirring previous comments re: pedestrian design. This is what I refer to as engineers "checking the box" of a complete street without actually thinking through how normal people walk. 3-sided intersections (in relation to crosswalks) are simply not going to cut it if the goal is to encourage people to walk more - that's not how people walk or bike. In a redesign, make all 4 sides of the intersection crossable on foot.
Oct 27 21 12:00:05 am	40.55685621	-105.088461	2301 Research Boulevard, Fort Collins, Colorado 80526, United States <a href="http://ourcity.fcgov.com/tcpps/maps/public-survey?reporting=true#marker-51956">http://ourcity.fcgov.com/tcpps/maps/public-survey?reporting=true#marker-51956</a>	Biking	High traffic speeds and a wide intersection make this spot dangerous. Seems like a good candidate for a roundabout to slow cars back down that have barreled south on Centre.
Oct 27 21 12:01:00 am	40.55594325	-105.0908267	2433 Worthington Avenue, Fort Collins, Colorado 80526, United States <a href="http://ourcity.fcgov.com/tcpps/maps/public-survey?reporting=true#marker-51957">http://ourcity.fcgov.com/tcpps/maps/public-survey?reporting=true#marker-51957</a>	Biking	Somewhat dangerous due to high travel speeds by cars. Could use a calming feature like a roundabout or at least pedestrian bulbouts.
Oct 27 21 12:02:03 am	40.55263367	-105.0960732	1107 West Drake Road, Fort Collins, Colorado 80526, United States <a href="http://ourcity.fcgov.com/tcpps/maps/public-survey?reporting=true#marker-51958">http://ourcity.fcgov.com/tcpps/maps/public-survey?reporting=true#marker-51958</a>	Walking	Like most arterial-on-arterial intersections, I try to avoid this but when I have to cross here, I am constantly worried about left- and right-turning traffic, especially at night. Holding left-turning traffic with green-arrow only would help.
Oct 27 21 12:02:33 am	40.55270704	-105.0988036	1125 West Drake Road, Fort Collins, Colorado 80526, United States <a href="http://ourcity.fcgov.com/tcpps/maps/public-survey?reporting=true#marker-51959">http://ourcity.fcgov.com/tcpps/maps/public-survey?reporting=true#marker-51959</a>	Walking	Poorly lit at night and unsafe to cross, especially when interacting with turning traffic.
Oct 27 21 12:04:25 am	40.55283339	-105.1150846	2109 West Drake Road, Fort Collins, Colorado 80526, United States <a href="http://ourcity.fcgov.com/tcpps/maps/public-survey?reporting=true#marker-51960">http://ourcity.fcgov.com/tcpps/maps/public-survey?reporting=true#marker-51960</a>	Walking	Like most arterial-on-arterial intersections, I try to avoid this but when I have to cross here, I am constantly worried about left- and right-turning traffic, especially at night. Holding left-turning traffic with green-arrow only would help.
Oct 27 21 12:07:39 am	40.56283496	-105.1150954	1836 South Taft Hill Road, Fort Collins, Colorado 80526, United States <a href="http://ourcity.fcgov.com/tcpps/maps/public-survey?reporting=true#marker-51961">http://ourcity.fcgov.com/tcpps/maps/public-survey?reporting=true#marker-51961</a>	Walking	This section of Taft is another example of how vehicle speed is the top priority for road engineers, not safety, and definitely not for vulnerable road users. Taft along this mile as very few crossings, and limited connectivity to the neighborhood shopping centers to the north of the schools and churches and other social institutions in the area. Taft could reasonably be narrowed to 3 lanes with several roundabouts at key collector inputs to keep traffic moving but calmly, and allow for improved, buffered bikelanes and better street crossings. Slow and steady is a much better road to have for neighborhood access, connectivity, and equity than trying to ram through a highway masquerading as a city street.
Oct 27 21 12:12:01 am	40.58149729	-105.0807148	229 West Mulberry Street, Fort Collins, Colorado 80521, United States <a href="http://ourcity.fcgov.com/tcpps/maps/public-survey?reporting=true#marker-51962">http://ourcity.fcgov.com/tcpps/maps/public-survey?reporting=true#marker-51962</a>	Walking	Peds crossing southbound on the west side of the street are made invisible by the utility box on this corner (I think it's a Union Pacific). Narrowing the Howes street faces with pedestrian bulbouts and moving the sidewalks in along with them would help keep pedestrians visible to drivers turning right onto Mulberry from Howes AND help improve pedestrian safety at this intersection in general from all directions.
Oct 27 21 12:13:53 am	40.58553875	-105.0740683	207 Mathews Street, Fort Collins, Colorado 80524, United States <a href="http://ourcity.fcgov.com/tcpps/maps/public-survey?reporting=true#marker-51963">http://ourcity.fcgov.com/tcpps/maps/public-survey?reporting=true#marker-51963</a>	Walking	For being a 4-way stop next to a flagship downtown park with an art center, library, and playground, the lack of pedestrian bulbouts at all four corners of the park is striking. This would be an easy way to slow cars, make traffic predictable, and dramatically improve pedestrian safety & convenience.
Oct 27 21 12:14:02 am	40.58411693	-105.0740308	303 Mathews Street, Fort Collins, Colorado 80524, United States <a href="http://ourcity.fcgov.com/tcpps/maps/public-survey?reporting=true#marker-51964">http://ourcity.fcgov.com/tcpps/maps/public-survey?reporting=true#marker-51964</a>	Walking	For being a 4-way stop next to a flagship downtown park with an art center, library, and playground, the lack of pedestrian bulbouts at all four corners of the park is striking. This would be an easy way to slow cars, make traffic predictable, and dramatically improve pedestrian safety & convenience.
Oct 27 21 12:14:09 am	40.58417397	-105.0719064	300 Peterson Street, Fort Collins, Colorado 80524, United States <a href="http://ourcity.fcgov.com/tcpps/maps/public-survey?reporting=true#marker-51965">http://ourcity.fcgov.com/tcpps/maps/public-survey?reporting=true#marker-51965</a>	Walking	For being a 4-way stop next to a flagship downtown park with an art center, library, and playground, the lack of pedestrian bulbouts at all four corners of the park is striking. This would be an easy way to slow cars, make traffic predictable, and dramatically improve pedestrian safety & convenience.
Oct 27 21 12:14:17 am	40.58553875	-105.0719172	202 Peterson Street, Fort Collins, Colorado 80524, United States <a href="http://ourcity.fcgov.com/tcpps/maps/public-survey?reporting=true#marker-51966">http://ourcity.fcgov.com/tcpps/maps/public-survey?reporting=true#marker-51966</a>	Walking	For being a 4-way stop next to a flagship downtown park with an art center, library, and playground, the lack of pedestrian bulbouts at all four corners of the park is striking. This would be an easy way to slow cars, make traffic predictable, and dramatically improve pedestrian safety & convenience.
Oct 27 21 12:15:57 am	40.58413323	-105.0701094	300 Whedbee Street, Fort Collins, Colorado 80524, United States <a href="http://ourcity.fcgov.com/tcpps/maps/public-survey?reporting=true#marker-51967">http://ourcity.fcgov.com/tcpps/maps/public-survey?reporting=true#marker-51967</a>	Walking	There's a decent amount of pedestrian traffic that crosses Whedbee here. Pedestrian bulbouts would go a long way to calming traffic and improving pedestrian safety.

Oct 27 21 12:16:54 am	40.58279694	-105.070104	429 East Magnolia Street, Fort Collins, Colorado 80524, United States <a href="http://ourcity.fcgov.com/tcpps/maps/public-survey?reporting=true#marker-51968">http://ourcity.fcgov.com/tcpps/maps/public-survey?reporting=true#marker-51968</a>	Walking	Improving the pedestrian bulbouts here would help tremendously considering there's no traffic calming features on Whedbee between Prospect and Riverside. There are bulbouts here but they're the half-assed ones that don't actually cut off the full parking aisle.
Oct 27 21 12:17:42 am	40.58003057	-105.0701255	600 Whedbee Street, Fort Collins, Colorado 80524, United States <a href="http://ourcity.fcgov.com/tcpps/maps/public-survey?reporting=true#marker-51969">http://ourcity.fcgov.com/tcpps/maps/public-survey?reporting=true#marker-51969</a>	Walking	Improving the pedestrian bulbouts here would help tremendously. There are bulbouts here but they're the half-assed ones that don't actually cut off the full parking aisle.
Oct 27 21 12:18:49 am	40.58277656	-105.071944	401 Peterson Street, Fort Collins, Colorado 80524, United States <a href="http://ourcity.fcgov.com/tcpps/maps/public-survey?reporting=true#marker-51970">http://ourcity.fcgov.com/tcpps/maps/public-survey?reporting=true#marker-51970</a>	Walking	Improving the pedestrian bulbouts here would help tremendously. There's a decent amount of walking traffic east-west here and Peterson cars don't stop.
Oct 27 21 12:21:01 am	40.58276842	-105.0755972	426 Remington Street, Fort Collins, Colorado 80524, United States <a href="http://ourcity.fcgov.com/tcpps/maps/public-survey?reporting=true#marker-51971">http://ourcity.fcgov.com/tcpps/maps/public-survey?reporting=true#marker-51971</a>	Walking	This intersection is surprisingly dangerous for pedestrians, especially at night, considering that this is actually a heavily used intersection for people on foot. Remington traffic has no traffic calming feature and so is usually traveling quickly. It needs comprehensive ped bulbouts or at even a roundabout if it can be squeezed in, and definitely painted crosswalks and improved night-time lighting.
Oct 27 21 12:22:14 am	40.58276842	-105.0770134	420 South College Avenue, Fort Collins, Colorado 80524, United States <a href="http://ourcity.fcgov.com/tcpps/maps/public-survey?reporting=true#marker-51972">http://ourcity.fcgov.com/tcpps/maps/public-survey?reporting=true#marker-51972</a>	Walking	Crossing College at Magnolia is not the worst crossing but has a lot of room for improvement. A block north is one of the best local-on-arterial crossings in the city (Olive & College) - I'd use that as a model and pull that design south to here (pedestrian bulbouts, pedestrian refuges in the median, etc.).
Oct 27 21 12:24:33 am	40.58411693	-105.0755918	301 Remington Street, Fort Collins, Colorado 80524, United States <a href="http://ourcity.fcgov.com/tcpps/maps/public-survey?reporting=true#marker-51973">http://ourcity.fcgov.com/tcpps/maps/public-survey?reporting=true#marker-51973</a>	Walking	The 4-way stop seems the best fit here but the intersection really needs narrowed with pedestrian bulbouts to improve ped crossings. This is a heavier traffic intersection for walking, biking, and driving but right now, most of the available space in the intersection is for drivers, creating lack of clarity which is more dangerous for peds and cyclists.
Oct 27 21 12:27:03 am	40.58889965	-105.0769222	200 North College Avenue, Fort Collins, Colorado 80524, United States <a href="http://ourcity.fcgov.com/tcpps/maps/public-survey?reporting=true#marker-51974">http://ourcity.fcgov.com/tcpps/maps/public-survey?reporting=true#marker-51974</a>	Walking	Due to awkward site lines for drivers, and wide street overall, this is a fairly dangerous street crossing for people on foot despite being at the heart of downtown. As others have said, I've had a lot of near misses from left-turning cars crossing College on the north or south face of the intersection, or from cars turning left from College to WB Laporte. I think the easiest solution would just be to give left-turning cars a left-turn signal and only let them turn on that cycle (no at-will left turns).
Oct 27 21 12:29:27 am	40.58892817	-105.0788373	200 North Mason Street, Fort Collins, Colorado 80524, United States <a href="http://ourcity.fcgov.com/tcpps/maps/public-survey?reporting=true#marker-51975">http://ourcity.fcgov.com/tcpps/maps/public-survey?reporting=true#marker-51975</a>	Walking	This intersection seems overbuilt for what it is. It's kind of a sleepy intersection for all road users and seems like the traffic light could be removed, intersection reduced in size as much as possible, and relegated to a 4-way stop like Mason & Maple. Waiting for the crosswalk signal is really annoying when there's no cross traffic and lots of folks cross against the signal as a result.
Oct 27 21 12:30:09 am	40.58888336	-105.0795829	212 Laporte Avenue, Fort Collins, Colorado 80521, United States <a href="http://ourcity.fcgov.com/tcpps/maps/public-survey?reporting=true#marker-51976">http://ourcity.fcgov.com/tcpps/maps/public-survey?reporting=true#marker-51976</a>	Walking	This recently improved with the road diet and bike lane add, but the mid-block crossing here could still use pedestrian bulbouts and/or a pedestrian refuge to help improve safety.
Oct 27 21 12:31:06 am	40.58891595	-105.0806397	208 North Howes Street, Fort Collins, Colorado 80521, United States <a href="http://ourcity.fcgov.com/tcpps/maps/public-survey?reporting=true#marker-51977">http://ourcity.fcgov.com/tcpps/maps/public-survey?reporting=true#marker-51977</a>	Walking	This intersection seems overbuilt for what it is. It's kind of a sleepy intersection for all road users and seems like the traffic light could be removed and replaced with either a roundabout or a 4-way stop. Waiting for the crosswalk signal is really annoying when there's no cross traffic and lots of folks cross against the signal as a result.
Oct 27 21 12:31:58 am	40.58891595	-105.0824583	139 North Meldrum Street, Fort Collins, Colorado 80521, United States <a href="http://ourcity.fcgov.com/tcpps/maps/public-survey?reporting=true#marker-51978">http://ourcity.fcgov.com/tcpps/maps/public-survey?reporting=true#marker-51978</a>	Walking	This intersection services both City Hall/Washington Park and a school and yet has only one crosswalk (east face) and no traffic calming features. Seems like this should be a much different kind of intersection that's either a 4-way stop w/ pedestrian bulbouts or a roundabout if it can fit.
Oct 27 21 12:34:50 am	40.58698498	-105.0806558	226 West Mountain Avenue, Fort Collins, Colorado 80521, United States <a href="http://ourcity.fcgov.com/tcpps/maps/public-survey?reporting=true#marker-51979">http://ourcity.fcgov.com/tcpps/maps/public-survey?reporting=true#marker-51979</a>	Walking	Not the worst intersection but could be improved by expanding/adding pedestrian islands on both east & west faces, and adding pedestrian bulbouts on all corners. May even be a good candidate for a roundabout depending on future plans for Mountain Ave and if it wouldn't conflict with the railroad traffic back-ups.
Oct 27 21 12:36:06 am	40.58698498	-105.0824422	333 West Mountain Avenue, Fort Collins, Colorado 80521, United States <a href="http://ourcity.fcgov.com/tcpps/maps/public-survey?reporting=true#marker-51980">http://ourcity.fcgov.com/tcpps/maps/public-survey?reporting=true#marker-51980</a>	Walking	4 way stop needs pedestrian bulb-outs to help make traffic pattern more predictable and narrow the amount of street peds need to cross. Cut off the parking aisle and eliminate "cheater" right turns (If safety is the top priority, 4 way stops should never have turn lanes, formal or informal).
Oct 27 21 12:40:15 am	40.59986115	-105.0741059	Suniga Drive, Fort Collins, Colorado 80524, United States <a href="http://ourcity.fcgov.com/tcpps/maps/public-survey?reporting=true#marker-51981">http://ourcity.fcgov.com/tcpps/maps/public-survey?reporting=true#marker-51981</a>	Biking	Seconding other comments and frankly, I'm amazed that Fort Collins authorized a 5-lane arterial cross-section here with no roundabouts or safe ped/bike crossings considering this is a new street that developed alongside the new City Plan. This road had the opportunity to be built for the future we say we want as a multi-modal 2- or 3-lane road with buffered bike lanes and roundabouts to keep traffic slow and steady. Instead we got the same crappy 5-lane highway we've got segregating and severing connections between our neighborhoods throughout the city. Consider retrofitting this with a road diet and safer connectivity across the street.
Oct 27 21 12:43:03 am	40.59159233	-105.0710642	445 Linden Street, Fort Collins, Colorado 80524, United States <a href="http://ourcity.fcgov.com/tcpps/maps/public-survey?reporting=true#marker-51982">http://ourcity.fcgov.com/tcpps/maps/public-survey?reporting=true#marker-51982</a>	Walking	I had a near miss here a while back after NB traffic stopped for me to cross but SB traffic kept barreling by while I was in the crosswalk. The courteous NB driver and I had a moment of eye-rolling - it was awkward. I think there needs to be a traffic calming feature farther north to keep traffic from picking up too much speed - a raised crosswalk would also help.

Oct 27 21 12:45:00 am	40.59003621	-105.0730008	326 Willow Street, Fort Collins, Colorado 80524, United States <a href="http://ourcity.fcgov.com/tcpps/maps/public-survey?reporting=true#marker-51983">http://ourcity.fcgov.com/tcpps/maps/public-survey?reporting=true#marker-51983</a>	Walking	This intersection does a lot right, but the drivers through here still struggle to slow down and respect peds in the crosswalk. The intersection still seems kinda wide and I suspect it's because the travel lanes are too wide, plus the striping, like in so many places, encourages drivers to block or invade the bike lane as they approach the 4-way stop. Harden up and narrow the intersection if possible and paint the crosswalks with reflective surfacing.
Oct 27 21 12:45:36 am	40.59098944	-105.0742346	300 Willow Street, Fort Collins, Colorado 80524, United States <a href="http://ourcity.fcgov.com/tcpps/maps/public-survey?reporting=true#marker-51984">http://ourcity.fcgov.com/tcpps/maps/public-survey?reporting=true#marker-51984</a>	Walking	3-sided crosswalks should not be a thing. Re-engineer this for 4-way/full pedestrian access.
Oct 27 21 12:46:38 am	40.59143346	-105.0750607	226 Willow Street, Fort Collins, Colorado 80524, United States <a href="http://ourcity.fcgov.com/tcpps/maps/public-survey?reporting=true#marker-51985">http://ourcity.fcgov.com/tcpps/maps/public-survey?reporting=true#marker-51985</a>	Walking	I do hope a crosswalk is planned here in the near future. The new development on the south side of the street will have folks that want to access the Poudre Trail and North Aztlan - this will be easiest done right here and if you don't engineer for it, people will just do it anyway without appropriate safety features.
Oct 27 21 12:47:27 am	40.59284698	-105.0696909	Buckingham Street, Fort Collins, Colorado 80524, United States <a href="http://ourcity.fcgov.com/tcpps/maps/public-survey?reporting=true#marker-51986">http://ourcity.fcgov.com/tcpps/maps/public-survey?reporting=true#marker-51986</a>	Biking	This area needs a traffic calming feature to reduce travel speeds for the Poudre Trail crossing farther south. Can a roundabout fit here?
Oct 27 21 12:49:15 am	40.5923215	-105.0577068	400 North Lemay Avenue, Fort Collins, Colorado 80524, United States <a href="http://ourcity.fcgov.com/tcpps/maps/public-survey?reporting=true#marker-51987">http://ourcity.fcgov.com/tcpps/maps/public-survey?reporting=true#marker-51987</a>	Walking	Unsafe ped crossing.
Oct 27 21 12:54:07 am	40.55234836	-105.0800067	2713 McClelland Drive, Fort Collins, Colorado 80525, United States <a href="http://ourcity.fcgov.com/tcpps/maps/public-survey?reporting=true#marker-51988">http://ourcity.fcgov.com/tcpps/maps/public-survey?reporting=true#marker-51988</a>	Biking	I know they're expensive, but this seems like a good place for a bike/ped underpass and there might be room for it depending on engineering design.
Oct 27 21 12:56:28 am	40.54419188	-105.0799477	3158 McClelland Drive, Fort Collins, Colorado 80525, United States <a href="http://ourcity.fcgov.com/tcpps/maps/public-survey?reporting=true#marker-51989">http://ourcity.fcgov.com/tcpps/maps/public-survey?reporting=true#marker-51989</a>	Walking	Sidewalk connectivity is glaring here. Anyone taking the bus to Foothills Mall or anything near it needs to go south to use the underpass near Foothills Pkwy. No logical person is going to walk up to Swallow to use the crosswalk. Nobody uses the MAX south of Prospect because south of Prospect, the MAX doesn't connect well to any neighborhoods or destinations. Part of that is because the MAX should be on College Ave where all the stuff is, not on the ass end of the corridor, but if you're going to put it over here, at least ensure there's safe and logical pedestrian connections to key destinations.
Oct 27 21 12:57:40 am	40.53668265	-105.0803071	3690 Max Guideway, Fort Collins, Colorado 80525, United States <a href="http://ourcity.fcgov.com/tcpps/maps/public-survey?reporting=true#marker-51990">http://ourcity.fcgov.com/tcpps/maps/public-survey?reporting=true#marker-51990</a>	Transit	Does anyone actually use this bus stop? It doesn't connect to anything...
Oct 27 21 01:00:36 am	40.5285895	-105.0795132	4245 South Mason Street, Fort Collins, Colorado 80525, United States <a href="http://ourcity.fcgov.com/tcpps/maps/public-survey?reporting=true#marker-51991">http://ourcity.fcgov.com/tcpps/maps/public-survey?reporting=true#marker-51991</a>	Walking	Considering there's a BRT stop immediately west of here, this intersection needs serious traffic calming to let people on foot from the MAX or from the neighborhood access the businesses in this area on foot/by bike. This intersection should be a roundabout or have the size of the existing 4-way stop reduced on its east face.
Oct 27 21 01:01:21 am	40.5285895	-105.0783116	132 West Troutman Parkway, Fort Collins, Colorado 80525, United States <a href="http://ourcity.fcgov.com/tcpps/maps/public-survey?reporting=true#marker-51992">http://ourcity.fcgov.com/tcpps/maps/public-survey?reporting=true#marker-51992</a>	Walking	In proximity to a transit stop, this corridor needs redesigned to make walking safe and convenient, not only on this side, but the east side of College.
Oct 27 21 12:51:25 pm	40.57486012	-105.0578839	934 South Lemay Avenue, Fort Collins, Colorado 80524, United States <a href="http://ourcity.fcgov.com/tcpps/maps/public-survey?reporting=true#marker-51996">http://ourcity.fcgov.com/tcpps/maps/public-survey?reporting=true#marker-51996</a>	Biking	Southbound bike lane ends
Oct 27 21 12:59:25 pm	40.59267842	-105.029406	317 North Timberline Road, Fort Collins, Colorado 80524, United States <a href="http://ourcity.fcgov.com/tcpps/maps/public-survey?reporting=true#marker-51997">http://ourcity.fcgov.com/tcpps/maps/public-survey?reporting=true#marker-51997</a>	Driving	Turning left from Sykes onto Timberline is increasingly difficult between trains and rush hour. With commercial development pending here traffic will increase.
Oct 27 21 01:01:28 pm	40.58837379	-105.0294766	142 North Timberline Road, Fort Collins, Colorado 80524, United States <a href="http://ourcity.fcgov.com/tcpps/maps/public-survey?reporting=true#marker-51999">http://ourcity.fcgov.com/tcpps/maps/public-survey?reporting=true#marker-51999</a>	Biking	Sidewalk ends where entrance to concrete factory is. Only route is across the intersection where road is often covered with loose gravel. Bikes must ride in traffic.
Oct 27 21 01:04:25 pm	40.58207826	-105.0328588	South Timberline Road, Fort Collins, Colorado 80524, United States <a href="http://ourcity.fcgov.com/tcpps/maps/public-survey?reporting=true#marker-52001">http://ourcity.fcgov.com/tcpps/maps/public-survey?reporting=true#marker-52001</a>	Biking	Biking from the north on Timberline through this intersection is the only access to Poudre Trail. Very dangerous for bikes.
Oct 27 21 06:51:53 pm	40.55212361	-105.0578785	1239 East Drake Road, Fort Collins, Colorado 80525, United States <a href="http://ourcity.fcgov.com/tcpps/maps/public-survey?reporting=true#marker-52008">http://ourcity.fcgov.com/tcpps/maps/public-survey?reporting=true#marker-52008</a>	Driving	This intersection is dangerous due to the curved layout. Also, there are not turn lanes on the west and south, delaying traffic



Oct 27 21 06:55:03 pm	40.54315646	-105.0391299	3227 South Timberline Road, Fort Collins, Colorado 80525, United States <a href="http://ourcity.fcgov.com/tcpps/maps/public-survey?reporting=true#marker-52009">http://ourcity.fcgov.com/tcpps/maps/public-survey?reporting=true#marker-52009</a>	Driving	School traffic must now use Vermont Drive to exit the FCHS parking lot going north. This causes significant traffic backup. Additionally, the mix of pedestrians, bikes and cars is not safe here.
Oct 27 21 06:59:10 pm	40.5445507	-105.0579536	1101 Springwood Drive, Fort Collins, Colorado 80525, United States <a href="http://ourcity.fcgov.com/tcpps/maps/public-survey?reporting=true#marker-52010">http://ourcity.fcgov.com/tcpps/maps/public-survey?reporting=true#marker-52010</a>	Driving	Turning left from Springwood onto Lemay can be nearly impossible when traffic turning east is waiting in the turn lane. This is a safety issue for parents and buses taking kids to Shepardson.
Oct 27 21 07:00:07 pm	40.54452619	-105.0579375	1101 Springwood Drive, Fort Collins, Colorado 80525, United States <a href="http://ourcity.fcgov.com/tcpps/maps/public-survey?reporting=true#marker-52011">http://ourcity.fcgov.com/tcpps/maps/public-survey?reporting=true#marker-52011</a>	Biking	Children going to Shepardson and to Boltz cross Lemay here on bicycles. This is a safety issue.
Oct 27 21 07:02:50 pm	40.55062828	-105.0579214	2779 South Lemay Avenue, Fort Collins, Colorado 80525, United States <a href="http://ourcity.fcgov.com/tcpps/maps/public-survey?reporting=true#marker-52012">http://ourcity.fcgov.com/tcpps/maps/public-survey?reporting=true#marker-52012</a>	Driving	School traffic going to Christ Community Church, combined with Starbucks traffic makes for a dangerous situation. So many people making so many turns!
Oct 28 21 01:42:46 pm	40.54315646	-105.0391299	3227 South Timberline Road, Fort Collins, Colorado 80525, United States <a href="http://ourcity.fcgov.com/tcpps/maps/public-survey?reporting=true#marker-52049">http://ourcity.fcgov.com/tcpps/maps/public-survey?reporting=true#marker-52049</a>	Driving	Needs a left turn arrow from Vermont onto southbound timberline. Especially during school dismissal. It is the only way to go southbound from the school. It gets backed up with pedestrian.
Oct 29 21 10:00:50 pm	40.53967503	-105.020231	3596 Ziegler Road, Fort Collins, Colorado 80525, United States <a href="http://ourcity.fcgov.com/tcpps/maps/public-survey?reporting=true#marker-52109">http://ourcity.fcgov.com/tcpps/maps/public-survey?reporting=true#marker-52109</a>	Driving	Vehicles travel over speed limit. Noisy, high-speed motorcycles disturb the neighborhood and can be heard MANY blocks away, especially at night. Entrance to English Ranch is not lit at night and hard to see then to turn into.
Oct 30 21 02:38:01 pm	40.55268666	-105.0902045	702 West Drake Road, Fort Collins, Colorado 80526, United States <a href="http://ourcity.fcgov.com/tcpps/maps/public-survey?reporting=true#marker-52114">http://ourcity.fcgov.com/tcpps/maps/public-survey?reporting=true#marker-52114</a>	Walking	Frequency for pedestrian traffic and protection from left-turning traffic on Worthington is not great. Could enhance responsiveness of pedestrian signals and add a left-turn arrow to protect peds during the signal.
Oct 30 21 02:40:11 pm	40.55295567	-105.1009119	1582 West Drake Road, Fort Collins, Colorado 80526, United States <a href="http://ourcity.fcgov.com/tcpps/maps/public-survey?reporting=true#marker-52115">http://ourcity.fcgov.com/tcpps/maps/public-survey?reporting=true#marker-52115</a>	Walking	The parking lot access road doubles as an access point for the Spring Creek Trail for the neighborhood along Dunbar to the south and yet the lot doesn't meet the City's own development standards that require sidewalks on both sides of an access street. There's no sidewalks on either side of the access road. People just walk over landscaping or in the street to get to/from the trail.
Oct 30 21 02:42:09 pm	40.54732252	-105.1063728	1619 West Swallow Road, Fort Collins, Colorado 80526, United States <a href="http://ourcity.fcgov.com/tcpps/maps/public-survey?reporting=true#marker-52116">http://ourcity.fcgov.com/tcpps/maps/public-survey?reporting=true#marker-52116</a>	Walking	Overbuilt intersection without pedestrian bulbouts. Either retain the 4-way stop but add bulbouts to make traffic more predictable for walking people, or, if it can fit, install a roundabout.
Oct 30 21 02:42:40 pm	40.54619339	-105.10324	1403 West Swallow Road, Fort Collins, Colorado 80526, United States <a href="http://ourcity.fcgov.com/tcpps/maps/public-survey?reporting=true#marker-52117">http://ourcity.fcgov.com/tcpps/maps/public-survey?reporting=true#marker-52117</a>	Walking	No crosswalks, although this is a primary connection for people walking from Wagon Wheel north onto Swallow.
Oct 30 21 02:45:37 pm	40.5461404	-105.0912935	3101 Worthington Avenue, Fort Collins, Colorado 80526, United States <a href="http://ourcity.fcgov.com/tcpps/maps/public-survey?reporting=true#marker-52118">http://ourcity.fcgov.com/tcpps/maps/public-survey?reporting=true#marker-52118</a>	Walking	No crosswalks or other traffic calming features - drivers tend to speed through here because of that. With a collector-on-collector intersection, this seems like a good roundabout candidate, but barring that, should at least have some raised crosswalks and pedestrian bulbouts to aid people walking and slow down people driving.
Oct 30 21 02:47:30 pm	40.54550041	-105.0858593	608 West Swallow Road, Fort Collins, Colorado 80526, United States <a href="http://ourcity.fcgov.com/tcpps/maps/public-survey?reporting=true#marker-52119">http://ourcity.fcgov.com/tcpps/maps/public-survey?reporting=true#marker-52119</a>	Walking	This intersection seems too large for what it is and traffic signal seems unnecessary/is comparatively unresponsive to pedestrian buttons. Seems like a good candidate for a roundabout or other continuous flow solution. Pedestrian bulbouts are nice, though.
Oct 30 21 02:50:29 pm	40.54464437	-105.0799584	3158 McClelland Drive, Fort Collins, Colorado 80525, United States <a href="http://ourcity.fcgov.com/tcpps/maps/public-survey?reporting=true#marker-52120">http://ourcity.fcgov.com/tcpps/maps/public-survey?reporting=true#marker-52120</a>	Walking	The sidewalk awkwardly stops halfway down this section without providing a crosswalk or extension. This is the MAX stop that should be servicing folks trying to get close to the Foothills Mall and use the pedestrian underpass by Foothills Parkway - there needs to be a logical and safe pedestrian connection to that. Nobody in their right mind is going to walk up McClelland to Swallow so they can walk back south on McClelland.
Oct 30 21 02:53:42 pm	40.54234523	-105.0799263	McClelland Drive, Fort Collins, Colorado 80525, United States <a href="http://ourcity.fcgov.com/tcpps/maps/public-survey?reporting=true#marker-52121">http://ourcity.fcgov.com/tcpps/maps/public-survey?reporting=true#marker-52121</a>	Biking	Reinforcing other comment here - I understand there's competing infrastructure here with the ditch, but the pedestrian underpass here doesn't link well with anything, including the MAX or the Mason Trail. The path isn't logical for people biking or walking, whether they're leveraging the MAX in their trip or not. If there's a way to get a ped/bike underpass under the tracks and/or McClelland to connect the Mason Trail would be good, but logical connections to the MAX would be the most pertinent.
Oct 30 21 02:54:52 pm	40.53987479	-105.0762141	200 East Monroe Drive, Fort Collins, Colorado 80525, United States <a href="http://ourcity.fcgov.com/tcpps/maps/public-survey?reporting=true#marker-52122">http://ourcity.fcgov.com/tcpps/maps/public-survey?reporting=true#marker-52122</a>	Walking	Missing connection in site plan - sidewalks from public ROW don't connect with the shopping center along this frontage.



Oct 30 21 02:57:24 pm	40.54606702	-105.0659949	3100 Stover Street, Fort Collins, Colorado 80525, United States <a href="http://ourcity.fcgov.com/tcpsps/maps/public-survey?reporting=true#marker-52123">http://ourcity.fcgov.com/tcpsps/maps/public-survey?reporting=true#marker-52123</a>	Walking	This intersection seems massively overbuilt for what the traffic volume is and traffic tends to speed through here due to the wide lane widths. A compact urban roundabout seems like it would fit well here and massively improve safety and convenience at this intersection for people walking and biking through the neighborhood.
Oct 30 21 02:58:25 pm	40.54573276	-105.0580233	South Lemay Avenue, Fort Collins, Colorado 80525, United States <a href="http://ourcity.fcgov.com/tcpsps/maps/public-survey?reporting=true#marker-52124">http://ourcity.fcgov.com/tcpsps/maps/public-survey?reporting=true#marker-52124</a>	Walking	Especially at night, right-turning traffic tends to ignore people crossing the street here - it's very dangerous for people crossing here on foot, partially due to cars speeding along Swallow so they're not paying attention to other road users.
Oct 30 21 03:00:48 pm	40.54440794	-105.0579697	3136 South Lemay Avenue, Fort Collins, Colorado 80525, United States <a href="http://ourcity.fcgov.com/tcpsps/maps/public-survey?reporting=true#marker-52125">http://ourcity.fcgov.com/tcpsps/maps/public-survey?reporting=true#marker-52125</a>	Walking	Similar to other comments, this is an outlet for folks walking west on Springwood, especially kids/parents trying to walk/bike to Boltz. Seems like a safe crossing and traffic calming feature like a roundabout would be very helpful here.
Oct 30 21 03:02:35 pm	40.54907121	-105.0579911	2779 South Lemay Avenue, Fort Collins, Colorado 80525, United States <a href="http://ourcity.fcgov.com/tcpsps/maps/public-survey?reporting=true#marker-52126">http://ourcity.fcgov.com/tcpsps/maps/public-survey?reporting=true#marker-52126</a>	Walking	Street cross-section and speed doesn't match the surrounding use, which is largely housing and neighborhood commercial services. Seems like Lemay should be dropped to a 3 lane, 30mph configuration with roundabouts to calm traffic and re-establish neighborhood connectivity across the arterial.
Oct 30 21 03:03:11 pm	40.56391898	-105.0579214	1805 South Lemay Avenue, Fort Collins, Colorado 80525, United States <a href="http://ourcity.fcgov.com/tcpsps/maps/public-survey?reporting=true#marker-52127">http://ourcity.fcgov.com/tcpsps/maps/public-survey?reporting=true#marker-52127</a>	Walking	Street cross-section and speed doesn't match the surrounding use, which is largely housing and neighborhood commercial services. Seems like Lemay should be dropped to a 3 lane, 30mph configuration with roundabouts to calm traffic and re-establish neighborhood connectivity across the arterial.
Oct 30 21 03:05:04 pm	40.56461992	-105.0621915	902 Watercourse Way, Fort Collins, Colorado 80525, United States <a href="http://ourcity.fcgov.com/tcpsps/maps/public-survey?reporting=true#marker-52128">http://ourcity.fcgov.com/tcpsps/maps/public-survey?reporting=true#marker-52128</a>	Walking	Both walking and biking issue - this connection point to/from the trail isn't logical. The curbcut at the trail outlet doesn't line up with the trail outlet, so people on foot just don't use the curbcut, and folks on bikes have to either jump the curb or make awkward hairpin turns. Especially a slap in the face for anyone with ADA needs.
Oct 30 21 03:06:05 pm	40.56417165	-105.0674433	1719 Stover Street, Fort Collins, Colorado 80525, United States <a href="http://ourcity.fcgov.com/tcpsps/maps/public-survey?reporting=true#marker-52129">http://ourcity.fcgov.com/tcpsps/maps/public-survey?reporting=true#marker-52129</a>	Walking	No formal connection to Spring Creek Trail from sidewalk here. There is a desire path that should probably be formalized to prevent injuries and erosion.
Oct 30 21 03:07:28 pm	40.56342588	-105.0674218	607 East Stuart Street, Fort Collins, Colorado 80525, United States <a href="http://ourcity.fcgov.com/tcpsps/maps/public-survey?reporting=true#marker-52130">http://ourcity.fcgov.com/tcpsps/maps/public-survey?reporting=true#marker-52130</a>	Walking	This intersection is fairly dangerous to cross, especially at night. Vehicle traffic is usually speeding along Stuart and Stover due to wide lanes and few calming features. This could use at least pedestrian bulbouts since both streets are primary connection routes for all modes (walking, biking, and driving). Also should have crosswalks on all 3 sides, not just two.
Oct 30 21 03:09:20 pm	40.56336882	-105.0667727	1800 Stover Street, Fort Collins, Colorado 80525, United States <a href="http://ourcity.fcgov.com/tcpsps/maps/public-survey?reporting=true#marker-52131">http://ourcity.fcgov.com/tcpsps/maps/public-survey?reporting=true#marker-52131</a>	Walking	This intersection is fairly dangerous to cross, especially at night. Vehicle traffic is usually speeding along Stuart and Stover due to wide lanes and few calming features. This could use at least pedestrian bulbouts since both streets are primary connection routes for all modes (walking, biking, and driving). Also should have crosswalks on all 3 sides, not just one. It's also poorly lit at night.
Oct 30 21 03:11:38 pm	40.5599129	-105.0667995	701 Dartmouth Trail, Fort Collins, Colorado 80525, United States <a href="http://ourcity.fcgov.com/tcpsps/maps/public-survey?reporting=true#marker-52132">http://ourcity.fcgov.com/tcpsps/maps/public-survey?reporting=true#marker-52132</a>	Driving	This is a 3-way stop but that's not apparent from the road engineering so drivers blow through this all the time. Needs tightened up into a 3-way stop with pedestrian bulbouts or, if it will fit, a compact urban roundabout.
Oct 30 21 03:12:33 pm	40.55989659	-105.0668746	2017 Stover Street, Fort Collins, Colorado 80525, United States <a href="http://ourcity.fcgov.com/tcpsps/maps/public-survey?reporting=true#marker-52133">http://ourcity.fcgov.com/tcpsps/maps/public-survey?reporting=true#marker-52133</a>	Walking	Dartmouth Tr is a primary walking corridor for folks walking through the neighborhood but there's no crosswalks, raised or otherwise, at this intersection. These should be added along with improved traffic management at this intersection.
Oct 30 21 03:14:00 pm	40.55778138	-105.0674486	2306 Stover Street, Fort Collins, Colorado 80525, United States <a href="http://ourcity.fcgov.com/tcpsps/maps/public-survey?reporting=true#marker-52134">http://ourcity.fcgov.com/tcpsps/maps/public-survey?reporting=true#marker-52134</a>	Walking	Despite being somewhat well-lit at night, this intersection is fairly dangerous to walk through. Drivers don't have many calming features so they hit this intersection fast and don't check for people walking a lot of the time. The intersection is side enough that I'd guess a compact urban roundabout should fit here to help calm traffic and make it safer for people walking and biking.
Oct 30 21 03:15:54 pm	40.55426403	-105.0701201	437 Princeton Road, Fort Collins, Colorado 80525, United States <a href="http://ourcity.fcgov.com/tcpsps/maps/public-survey?reporting=true#marker-52135">http://ourcity.fcgov.com/tcpsps/maps/public-survey?reporting=true#marker-52135</a>	Walking	2-sided crosswalk on a 3-sided intersection. Where's your Safe Routes to School person on this? On intersections around schools, emphasis should be on slowing cars down and maximizing safety for kids walking and biking. Driver convenience shouldn't even be a concern at these intersections.
Oct 30 21 03:16:11 pm	40.55585766	-105.0710964	313 Tulane Drive, Fort Collins, Colorado 80525, United States <a href="http://ourcity.fcgov.com/tcpsps/maps/public-survey?reporting=true#marker-52136">http://ourcity.fcgov.com/tcpsps/maps/public-survey?reporting=true#marker-52136</a>	Walking	2-sided crosswalk on a 3-sided intersection. Where's your Safe Routes to School person on this? On intersections around schools, emphasis should be on slowing cars down and maximizing safety for kids walking and biking. Driver convenience shouldn't even be a concern at these intersections.
Oct 30 21 03:16:20 pm	40.55547861	-105.0720352	228 Tulane Drive, Fort Collins, Colorado 80525, United States <a href="http://ourcity.fcgov.com/tcpsps/maps/public-survey?reporting=true#marker-52137">http://ourcity.fcgov.com/tcpsps/maps/public-survey?reporting=true#marker-52137</a>	Walking	2-sided crosswalk on a 3-sided intersection. Where's your Safe Routes to School person on this? On intersections around schools, emphasis should be on slowing cars down and maximizing safety for kids walking and biking. Driver convenience shouldn't even be a concern at these intersections.

Oct 30 21 03:18:17 pm	40.56182835	-105.0754684	1820 Remington Street, Fort Collins, Colorado 80525, United States <a href="http://ourcity.fcgov.com/tcpps/maps/public-survey?reporting=true#marker-52138">http://ourcity.fcgov.com/tcpps/maps/public-survey?reporting=true#marker-52138</a>	Walking	This intersection is incredibly dangerous at night for people walking and biking, especially if they're on the trail. Spring Park Dr. needs at least a stop sign. If a roundabout fits, it might be a good candidate, but at least a 4-way stop with pedestrian bulbouts. Even improved streetlights would help.
Oct 30 21 03:18:40 pm	40.56200359	-105.0753719	1820 Remington Street, Fort Collins, Colorado 80525, United States <a href="http://ourcity.fcgov.com/tcpps/maps/public-survey?reporting=true#marker-52139">http://ourcity.fcgov.com/tcpps/maps/public-survey?reporting=true#marker-52139</a>	Walking	Sidewalks missing on E side or Remington.
Oct 30 21 03:19:10 pm	40.56034897	-105.0754899	121 Dartmouth Trail, Fort Collins, Colorado 80525, United States <a href="http://ourcity.fcgov.com/tcpps/maps/public-survey?reporting=true#marker-52140">http://ourcity.fcgov.com/tcpps/maps/public-survey?reporting=true#marker-52140</a>	Driving	3-way stop is not apparent - needs improved engineering or striping to make that apparent, like stop bars.
Oct 30 21 03:20:10 pm	40.5603449	-105.0755596	121 Dartmouth Trail, Fort Collins, Colorado 80525, United States <a href="http://ourcity.fcgov.com/tcpps/maps/public-survey?reporting=true#marker-52141">http://ourcity.fcgov.com/tcpps/maps/public-survey?reporting=true#marker-52141</a>	Walking	Missing connections and crosswalks for folks walking along Remington/Dartmouth Trail. How are folks from neighborhoods to the south expected to access Spring Creek Trail or businesses along College on foot or by bike?
Oct 30 21 03:21:41 pm	40.56002293	-105.0737733	2200 Mathews Street, Fort Collins, Colorado 80525, United States <a href="http://ourcity.fcgov.com/tcpps/maps/public-survey?reporting=true#marker-52142">http://ourcity.fcgov.com/tcpps/maps/public-survey?reporting=true#marker-52142</a>	Walking	Especially at night, this intersection is fairly dangerous for people on foot. Mathews St traffic has not stop and there's no crosswalks and poor lighting. It needs improved street lights, and ideally some traffic calming like a 4-way stop with pedestrian bulbouts. This is an access way for the neighborhoods to the south to get to Spring Park and Spring Creek Trail.
Oct 30 21 03:23:57 pm	40.55248286	-105.067454	2550 Stover Street, Fort Collins, Colorado 80525, United States <a href="http://ourcity.fcgov.com/tcpps/maps/public-survey?reporting=true#marker-52143">http://ourcity.fcgov.com/tcpps/maps/public-survey?reporting=true#marker-52143</a>	Walking	Dangerous for people walking across Drake on Stover, especially at night. Left turning traffic doesn't get a left turn arrow so have had a few near misses at night from left-turning cars. Needs improved lighting on the corners and ideally, left-turning cars held to turning with an arrow only.  More comprehensively, if Drake were narrowed to a 3-lane road, this would make an excellent roundabout candidate intersection.
Oct 30 21 03:26:01 pm	40.55024921	-105.0659198	619 Strachan Drive, Fort Collins, Colorado 80525, United States <a href="http://ourcity.fcgov.com/tcpps/maps/public-survey?reporting=true#marker-52144">http://ourcity.fcgov.com/tcpps/maps/public-survey?reporting=true#marker-52144</a>	Walking	No sidewalks on the north side of the street despite this being a primary pedestrian accessway for folks walking east to their neighborhood grocery store (Sprouts in Scotch Pines Shopping Center). Walking in the street usually leads to conflicts with cars, especially if folks have parked cars on-street.
Oct 30 21 03:26:49 pm	40.54958073	-105.0581038	1048 Strachan Drive, Fort Collins, Colorado 80525, United States <a href="http://ourcity.fcgov.com/tcpps/maps/public-survey?reporting=true#marker-52145">http://ourcity.fcgov.com/tcpps/maps/public-survey?reporting=true#marker-52145</a>	Walking	This is effectively a dead-end for people walking and biking, unless they're southbound off Strachan onto Lemay.
Oct 30 21 03:29:19 pm	40.54124047	-105.0675774	3314 Stover Street, Fort Collins, Colorado 80525, United States <a href="http://ourcity.fcgov.com/tcpps/maps/public-survey?reporting=true#marker-52146">http://ourcity.fcgov.com/tcpps/maps/public-survey?reporting=true#marker-52146</a>	Walking	No safety features for people walking. Monroe is the corridor for folks who live to the east to walk/bike to Foothills Mall. Lack of safety/traffic calming features creates an unnecessary barrier because drivers tend to speed through here. Should be either a compact urban roundabout or 3-way stop with pedestrian bulbouts and raised crosswalks.
Oct 30 21 03:30:50 pm	40.54122009	-105.0700235	3491 Stanford Road, Fort Collins, Colorado 80525, United States <a href="http://ourcity.fcgov.com/tcpps/maps/public-survey?reporting=true#marker-52147">http://ourcity.fcgov.com/tcpps/maps/public-survey?reporting=true#marker-52147</a>	Walking	3-sided intersections for people walking shouldn't be a thing. It doesn't allow for logical walking and reinforces the idea that people who walk are 2nd-class citizens. Add the crosswalk on the west side of the intersection.
Oct 30 21 03:32:28 pm	40.5412527	-105.0711071	3503 Stanford Road, Fort Collins, Colorado 80525, United States <a href="http://ourcity.fcgov.com/tcpps/maps/public-survey?reporting=true#marker-52148">http://ourcity.fcgov.com/tcpps/maps/public-survey?reporting=true#marker-52148</a>	Walking	This intersection doesn't make any logical sense for folks on foot, and there's larger connectivity issues for people on foot on this side of Foothills. Narrow the roadway - the center turn lane isn't needed but sidewalks on both sides and ample pedestrian crossings are to facilitate access from the surrounding neighborhood.
Oct 30 21 03:34:51 pm	40.54088988	-105.0741434	255 East Monroe Drive, Fort Collins, Colorado 80525, United States <a href="http://ourcity.fcgov.com/tcpps/maps/public-survey?reporting=true#marker-52149">http://ourcity.fcgov.com/tcpps/maps/public-survey?reporting=true#marker-52149</a>	Walking	This is very awkward and unsafe for people walking, partially because there's only 1 crosswalk at the intersection. This intersection seems like it should have been a roundabout.
Oct 30 21 03:35:45 pm	40.53999709	-105.0699967	3521 Stanford Road, Fort Collins, Colorado 80525, United States <a href="http://ourcity.fcgov.com/tcpps/maps/public-survey?reporting=true#marker-52150">http://ourcity.fcgov.com/tcpps/maps/public-survey?reporting=true#marker-52150</a>	Walking	No crosswalks - seems like this should be a roundabout. Despite having a major commercial center to the west and major housing center to the east, there's no logical connection here in between the two despite their proximity.
Oct 30 21 03:37:20 pm	40.53803617	-105.0659466	617 East Horsetooth Road, Fort Collins, Colorado 80525, United States <a href="http://ourcity.fcgov.com/tcpps/maps/public-survey?reporting=true#marker-52151">http://ourcity.fcgov.com/tcpps/maps/public-survey?reporting=true#marker-52151</a>	Walking	Missing the east side crosswalk. Intersections should allow for logical walking and this one doesn't - anticipate all walking actions.
Oct 30 21 03:39:18 pm	40.53800355	-105.0636935	East Horsetooth Road, Fort Collins, Colorado 80525, United States <a href="http://ourcity.fcgov.com/tcpps/maps/public-survey?reporting=true#marker-52152">http://ourcity.fcgov.com/tcpps/maps/public-survey?reporting=true#marker-52152</a>	Biking	Street is way too wide and fast for a neighborhood and there's no buffer for the bike lane. Seems like this section of Horsetooth could benefit from a road diet to a 3-lane 30mph road with roundabouts at key intersections to help keep traffic moving slowly but smoothly and safer for everybody.

Oct 30 21 03:41:57 pm	40.53806878	-105.0714773	400 East Horsetooth Road, Fort Collins, Colorado 80525, United States <a href="http://ourcity.fcgov.com/tcpsps/maps/public-survey?reporting=true#marker-52153">http://ourcity.fcgov.com/tcpsps/maps/public-survey?reporting=true#marker-52153</a>	Biking	The bike lane disappears here right where people riding need it the most. Intersections are where most crashes occur and so bicycle (and pedestrian) infrastructure needs to be present the most, and hardened. A road diet on Horsetooth to 3-lanes, add roundabouts at key intersections, preserving some of the queuing space at College Ave, but adding hardened, protected bike lanes seems the best way to go here.
Oct 30 21 03:43:21 pm	40.53809324	-105.0778288	130 West Horsetooth Road, Fort Collins, Colorado 80525, United States <a href="http://ourcity.fcgov.com/tcpsps/maps/public-survey?reporting=true#marker-52154">http://ourcity.fcgov.com/tcpsps/maps/public-survey?reporting=true#marker-52154</a>	Biking	If there's not going to be an on-street bike lane here, at least widen the sidewalk to a 6-8 foot to ensure there's enough room for shared (likely 2-way) walking and biking traffic. The vehicle lanes are probably too wide anyway so you can probably "steal" some room from the travel lanes.
Oct 30 21 03:46:38 pm	40.52920519	-105.0706726	400 Boardwalk Drive, Fort Collins, Colorado 80525, United States <a href="http://ourcity.fcgov.com/tcpsps/maps/public-survey?reporting=true#marker-52155">http://ourcity.fcgov.com/tcpsps/maps/public-survey?reporting=true#marker-52155</a>	Walking	This whole area of Boardwalk generally has poor pedestrian safety and traffic calming features. There's no crosswalks in this area for folks in the Troutman and Breakwater intersections to connect with other neighborhoods, neighborhood amenities, or commercial services. Adding some raised crosswalks and/or roundabouts would help calm traffic and increase neighborhood connectivity.
Oct 30 21 03:47:19 pm	40.5275253	-105.067336	4360 Boardwalk Drive, Fort Collins, Colorado 80525, United States <a href="http://ourcity.fcgov.com/tcpsps/maps/public-survey?reporting=true#marker-52156">http://ourcity.fcgov.com/tcpsps/maps/public-survey?reporting=true#marker-52156</a>	Walking	No 3-sided crosswalks at 4-way intersections. People who walk are not 2nd class citizens.
Oct 30 21 03:51:02 pm	40.52664456	-105.0725234	4403 John F Kennedy Parkway, Fort Collins, Colorado 80525, United States <a href="http://ourcity.fcgov.com/tcpsps/maps/public-survey?reporting=true#marker-52157">http://ourcity.fcgov.com/tcpsps/maps/public-survey?reporting=true#marker-52157</a>	Walking	The entire section of JFK between Foothills and Harmony is a nightmare for anyone on foot. Despite there being multiple shopping centers and a grocery store to the west, and lots of housing to the east, there are 0 east-west crosswalks in this area and 0 traffic calming features. There need to probably be 1-2 roundabouts in the area and definitely raised crosswalks to even out the priorities to balance safety for ALL road users. As it stand now, nobody walks because it's dangerous and only a matter of time before FCPD blames some poor person without a choice for their own death because they "weren't in a crosswalk." What crosswalk?
Oct 30 21 04:00:30 pm	40.58006723	-105.0770348	602 South College Avenue, Fort Collins, Colorado 80524, United States <a href="http://ourcity.fcgov.com/tcpsps/maps/public-survey?reporting=true#marker-52158">http://ourcity.fcgov.com/tcpsps/maps/public-survey?reporting=true#marker-52158</a>	Walking	Long-term, I hope the goal is to extend the block-by-block connectivity that we retained in Old Town farther south and re-connect roads that got severed when we turned College Avenue into a highway. Myrtle Street carries a decent amount of east-west walking and biking traffic and the lack of a crossing here is notable.
Oct 30 21 04:02:07 pm	40.58004279	-105.0719655	603 Peterson Street, Fort Collins, Colorado 80524, United States <a href="http://ourcity.fcgov.com/tcpsps/maps/public-survey?reporting=true#marker-52159">http://ourcity.fcgov.com/tcpsps/maps/public-survey?reporting=true#marker-52159</a>	Walking	No pedestrian safety features. A lot of people walk through this intersection and they could use some traffic safety help from drivers who are often speeding on this road due to the lack of calming features and high speeds on nearby Mulberry.
Oct 30 21 04:03:06 pm	40.57796081	-105.0719655	703 Peterson Street, Fort Collins, Colorado 80524, United States <a href="http://ourcity.fcgov.com/tcpsps/maps/public-survey?reporting=true#marker-52160">http://ourcity.fcgov.com/tcpsps/maps/public-survey?reporting=true#marker-52160</a>	Walking	No engineering to support pedestrians, especially notable right next to a school. Needs pedestrian bulbouts, painted crosswalks, and stop bars for cars.
Oct 30 21 04:04:35 pm	40.578026	-105.074122	701 Mathews Street, Fort Collins, Colorado 80524, United States <a href="http://ourcity.fcgov.com/tcpsps/maps/public-survey?reporting=true#marker-52161">http://ourcity.fcgov.com/tcpsps/maps/public-survey?reporting=true#marker-52161</a>	Walking	This is an unsafe crossing for peds going north-south on Mathews (although not great for east-west traffic either). Drivers are often speeding and there's no safety infrastructure in any direction. Even if it's not switched to a 4-way stop sign, needs pedestrian bulbouts in all 4 directions and raised crosswalks to help slow down drivers and remind them they're in a neighborhood. Where's the Safe Routes to School person on this one?
Oct 30 21 04:06:15 pm	40.56865018	-105.0719655	1500 Peterson Street, Fort Collins, Colorado 80524, United States <a href="http://ourcity.fcgov.com/tcpsps/maps/public-survey?reporting=true#marker-52162">http://ourcity.fcgov.com/tcpsps/maps/public-survey?reporting=true#marker-52162</a>	Walking	Intersection could benefit from pedestrian bulbouts and improved street lighting.
Oct 30 21 04:09:02 pm	40.57194266	-105.0574601	1107 South Lemay Avenue, Fort Collins, Colorado 80524, United States <a href="http://ourcity.fcgov.com/tcpsps/maps/public-survey?reporting=true#marker-52163">http://ourcity.fcgov.com/tcpsps/maps/public-survey?reporting=true#marker-52163</a>	Walking	Not quite a public ROW issue, but aside from the emergency rooms on Doctor's Lane and Lemay, PVH has 0 pedestrian connections from public streets to their main entry on the east side. Maybe the City could work with them on a revised site plan?
Oct 30 21 04:11:42 pm	40.56974226	-105.0601101	1100 East Pitkin Street, Fort Collins, Colorado 80524, United States <a href="http://ourcity.fcgov.com/tcpsps/maps/public-survey?reporting=true#marker-52164">http://ourcity.fcgov.com/tcpsps/maps/public-survey?reporting=true#marker-52164</a>	Biking	There is wayfinding here for the Pitkin bikeway but it's easy to miss. Some improved features to help bicyclists to remember where they need to turn (especially eastbound cyclists) would be good. Also might not be a bad spot for traffic calming as drivers do tend to speed on Pitkin in this section. Maybe tightening up the intersection into a compact urban roundabout with some wayfinding for the bikeway would help?
Oct 30 21 04:14:04 pm	40.56911064	-105.0657588	800 East Lake Street, Fort Collins, Colorado 80524, United States <a href="http://ourcity.fcgov.com/tcpsps/maps/public-survey?reporting=true#marker-52165">http://ourcity.fcgov.com/tcpsps/maps/public-survey?reporting=true#marker-52165</a>	Walking	The pedestrian safety along the Leshner MS frontage leaves a lot to be desired. It's great for getting kids from parked cars to the front of the school, but for people walking around or to the school from the neighborhood, the after-dark lighting is marginal, and safety features at intersections marginal to non-existent. Could use a Safe Routes to School audit which would also benefit non-parent households in the neighborhood.
Oct 30 21 04:15:53 pm	40.56530455	-105.0581843	1635 South Lemay Avenue, Fort Collins, Colorado 80525, United States <a href="http://ourcity.fcgov.com/tcpsps/maps/public-survey?reporting=true#marker-52166">http://ourcity.fcgov.com/tcpsps/maps/public-survey?reporting=true#marker-52166</a>	Walking	At some point, the west-side connection from Lemay's sidewalk and bike lane should be improved here. There's conflicting uses between the driveway and the trail access, but I'd doubt the access is ADA compliant as it stands now.
Oct 30 21 04:18:58 pm	40.56706092	-105.052498	1337 East Prospect Road, Fort Collins, Colorado 80525, United States <a href="http://ourcity.fcgov.com/tcpsps/maps/public-survey?reporting=true#marker-52167">http://ourcity.fcgov.com/tcpsps/maps/public-survey?reporting=true#marker-52167</a>	Walking	Need to expand this to crosswalks on both sides of Welch across Prospect. For people walking, it's not logical, especially if they're headed to the commercial/office resources to the southwest, or headed to the Spring Creek Trail to be westbound. For people biking, it's incredibly awkward either direction, but especially southbound traffic (and actually creates a safety risk since drivers aren't typically expecting cyclists to be anywhere but the right-hand side of the road).

Oct 30 21 04:21:44 pm	40.56614403	-105.0450093	1685 Riverside Avenue, Fort Collins, Colorado 80525, United States <a href="http://ourcity.fcgov.com/tcpps/maps/public-survey?reporting=true#marker-52168">http://ourcity.fcgov.com/tcpps/maps/public-survey?reporting=true#marker-52168</a>	Walking	Sidewalk missing on west side of Riverside between parking lot access and Erin Ct.
Oct 30 21 04:24:38 pm	40.5671954	-105.0449073	1831 East Prospect Road, Fort Collins, Colorado 80524, United States <a href="http://ourcity.fcgov.com/tcpps/maps/public-survey?reporting=true#marker-52169">http://ourcity.fcgov.com/tcpps/maps/public-survey?reporting=true#marker-52169</a>	Walking	Slip lanes are deadly for pedestrians in all contexts - it's sad that FoCo's traffic engineers seem to love having them in nearly every context. They are good at keeping cars moving quickly, and bad for quite literally everything else. They have no business being next to a school - where's your Safe Routes to School staffer on this?
Oct 30 21 04:28:08 pm	40.56765588	-105.0449449	1678 Riverside Avenue, Fort Collins, Colorado 80524, United States <a href="http://ourcity.fcgov.com/tcpps/maps/public-survey?reporting=true#marker-52170">http://ourcity.fcgov.com/tcpps/maps/public-survey?reporting=true#marker-52170</a>	Biking	Reinforcing other comment. Sharrows belong on local streets. Telling cyclists to "take the lane" on multi-lane collector and arterial streets is a safety cop-out because we all know there are too many drivers who will never respect a bicyclist's right to use the road. Riverside is overbuilt for its normal vehicle volume and can easily handle a road diet for improved safety and traffic calming.
Oct 30 21 04:29:08 pm	40.56242743	-105.0495797	1425 East Stuart Street, Fort Collins, Colorado 80525, United States <a href="http://ourcity.fcgov.com/tcpps/maps/public-survey?reporting=true#marker-52171">http://ourcity.fcgov.com/tcpps/maps/public-survey?reporting=true#marker-52171</a>	Walking	Seems like there should be improved pedestrian safety features here considering this is the entrance to one of major city parks and there's a massive neighborhood to the south.
Oct 30 21 04:31:25 pm	40.54315238	-105.1081485	3225 Dunbar Avenue, Fort Collins, Colorado 80526, United States <a href="http://ourcity.fcgov.com/tcpps/maps/public-survey?reporting=true#marker-52172">http://ourcity.fcgov.com/tcpps/maps/public-survey?reporting=true#marker-52172</a>	Walking	Seems like there should be some traffic-calming and pedestrian safety features here. Drivers tend to speed through on Dunbar and approach too quickly on Casa Grande. Crosswalks would help make it safer for folks to cross the street from the neighborhood to get to the park.
Oct 30 21 04:33:59 pm	40.56878465	-105.0959873	1412 South Shields Street, Fort Collins, Colorado 80526, United States <a href="http://ourcity.fcgov.com/tcpps/maps/public-survey?reporting=true#marker-52173">http://ourcity.fcgov.com/tcpps/maps/public-survey?reporting=true#marker-52173</a>	Walking	With this area densifying, the current 2-sided crosswalks on a 3-sided intersection is no longer defensible (it wasn't really before). This is an awkward intersection for anybody walking and needs the crosswalk on the south intersection face.
Oct 30 21 04:36:40 pm	40.56926142	-105.0959873	1408 South Shields Street, Fort Collins, Colorado 80521, United States <a href="http://ourcity.fcgov.com/tcpps/maps/public-survey?reporting=true#marker-52174">http://ourcity.fcgov.com/tcpps/maps/public-survey?reporting=true#marker-52174</a>	Biking	There's a logical bikeway connection from Lake up to either Bennett (for Bennett ES) or Springfield (for the bikeway). Neither has a safe left-turn for bicyclists on Shields due to high traffic speeds and volume. One or both should have provisions made for left turning cyclists. Long-term, calm and narrow Shields so riders can just make a left like bikes should. Short-term, create a traffic light with sufficient queuing space for left-turning cyclists.
Oct 30 21 04:39:07 pm	40.56957111	-105.1151061	1497 South Taft Hill Road, Fort Collins, Colorado 80521, United States <a href="http://ourcity.fcgov.com/tcpps/maps/public-survey?reporting=true#marker-52175">http://ourcity.fcgov.com/tcpps/maps/public-survey?reporting=true#marker-52175</a>	Biking	Springfield to Lake is a logical bicycle connection but there's no safe crossing across Taft Hill. Ideally, Taft would get narrowed to a 3-lane and you might use roundabouts to calm traffic and establish neighborhood connectivity across Taft. In the short term, creating a bike connection in this section of Taft between Springfield & Lake via some traffic signals might be a decent band-aid.
Oct 30 21 04:41:22 pm	40.58148914	-105.1150095	505 South Taft Hill Road, Fort Collins, Colorado 80521, United States <a href="http://ourcity.fcgov.com/tcpps/maps/public-survey?reporting=true#marker-52176">http://ourcity.fcgov.com/tcpps/maps/public-survey?reporting=true#marker-52176</a>	Biking	The absence of bike facilities on this section of Taft is notable, considering the number of residents to the south and the Mulberry bikeway crossing through. Seems like a road diet would be helpful. Maybe a roundabout at Mulberry and Taft as well to calm traffic and keep traffic moving well with less road space to maintain?
Oct 30 21 04:54:45 pm	40.59214633	-105.0788051	190 Cherry Street, Fort Collins, Colorado 80524, United States <a href="http://ourcity.fcgov.com/tcpps/maps/public-survey?reporting=true#marker-52177">http://ourcity.fcgov.com/tcpps/maps/public-survey?reporting=true#marker-52177</a>	Walking	Fairly unsafe to cross here despite RFB installation. Could benefit from adding crosswalk to the west side of the intersection (especially once the southwest empty lot develops) and adding pedestrian refuges to east and west sides.
Oct 30 21 04:56:36 pm	40.5921056	-105.0842392	329 North Sherwood Street, Fort Collins, Colorado 80521, United States <a href="http://ourcity.fcgov.com/tcpps/maps/public-survey?reporting=true#marker-52178">http://ourcity.fcgov.com/tcpps/maps/public-survey?reporting=true#marker-52178</a>	Walking	This is a 4-way stop but hard to tell from the engineering which has a wide intersection - drivers tend to hit the intersection fast and ignore pedestrians. Should have painted crosswalks and pedestrian bulbouts.
Oct 30 21 04:58:06 pm	40.59215855	-105.0910735	339 Wood Street, Fort Collins, Colorado 80521, United States <a href="http://ourcity.fcgov.com/tcpps/maps/public-survey?reporting=true#marker-52179">http://ourcity.fcgov.com/tcpps/maps/public-survey?reporting=true#marker-52179</a>	Walking	Based on the different types of users at this intersection, the lack of crosswalks or traffic calming features is notable. Crosswalks and pedestrian bulbouts would help significantly.
Oct 30 21 04:59:32 pm	40.58899742	-105.0912988	904 Laporte Avenue, Fort Collins, Colorado 80521, United States <a href="http://ourcity.fcgov.com/tcpps/maps/public-survey?reporting=true#marker-52180">http://ourcity.fcgov.com/tcpps/maps/public-survey?reporting=true#marker-52180</a>	Walking	This intersection is awkward and dangerous for people walking or biking around the neighborhood. I know Laporte Ave improvements are coming soon - I hope that includes making collector-on-collector crossings like this safer via pedestrian bulbouts and crosswalks or, if it will fit, a pair of compact urban roundabouts (pseudo-figure eight).
Oct 30 21 05:01:05 pm	40.58896891	-105.0895607	207 North Grant Avenue, Fort Collins, Colorado 80521, United States <a href="http://ourcity.fcgov.com/tcpps/maps/public-survey?reporting=true#marker-52181">http://ourcity.fcgov.com/tcpps/maps/public-survey?reporting=true#marker-52181</a>	Walking	Considering there's a K-8 educational center to the north, why is there no crosswalk here for Grant Ave?
Oct 30 21 05:04:06 pm	40.58896076	-105.087828	145 North Loomis Avenue, Fort Collins, Colorado 80521, United States <a href="http://ourcity.fcgov.com/tcpps/maps/public-survey?reporting=true#marker-52182">http://ourcity.fcgov.com/tcpps/maps/public-survey?reporting=true#marker-52182</a>	Walking	The RFB system and curbing installed here was well-meaning but just didn't fix the underlying problem that the road is too wide (it doesn't need to be 3 lanes here) so driver compliance with the RFB is iffy, especially at night. Plus, the pedestrian facility doesn't respond to logical walking movements through a space like this. Intersection design with these offset connections is admittedly difficult - this one's close but not quite and likely needed to narrow Laporte down to 2-lanes so more logical pedestrian action could be accommodated.



Oct 31 21 05:40:15 pm	40.55962353	-105.0795025	2161 South College Avenue, Fort Collins, Colorado 80525, United States <a href="http://ourcity.fcgov.com/tcpps/maps/public-survey?reporting=true#marker-52199">http://ourcity.fcgov.com/tcpps/maps/public-survey?reporting=true#marker-52199</a>	Transit	This MAX stop has really poor pedestrian and bike connections to the surrounding commercial venues and neighborhood to the east. I think all of the MAX stops could use a walkability audit to make sure there are clear, safe, and logical connections both to nearby commercial, office, and public venues, as well as to neighborhoods. This stop connects to the federal and CSU offices to the west reasonably well due to the overpass, and has middling access into the parking lot to the east. However, it's effectively inaccessible to anyone living in the South College Heights neighborhood to the east who may be trying to use Rutgers Ave to get there. That's partially because College is hostile/deadly to people walking in this stretch, and partially because the parking lot by Whole Foods has no logical connections for people on foot to get to the bus stop.
Oct 31 21 05:43:31 pm	40.5593138	-105.0769758	2115 South College Avenue, Fort Collins, Colorado 80525, United States <a href="http://ourcity.fcgov.com/tcpps/maps/public-survey?reporting=true#marker-52200">http://ourcity.fcgov.com/tcpps/maps/public-survey?reporting=true#marker-52200</a>	Walking	Due to the width & speed of College Ave, presence of the frontage road, and clearly ignored pedestrian safety, this intersection is effectively unwalkable, despite it being on obvious crossing for people walking and biking either to the shopping center on the west side of College, or the MAX station/Mason Trail. It's admittedly a tough one to engineer because of the complexity, but it's gotta be improved to be safe for people walking and biking through adding some pedestrian bulbouts and refuges in the public ROW and working with the shopping center owner to revise their site plan and create safe and logical walking connections through the parking lot.
Oct 31 21 05:45:48 pm	40.55752462	-105.0769812	2300 South College Avenue, Fort Collins, Colorado 80525, United States <a href="http://ourcity.fcgov.com/tcpps/maps/public-survey?reporting=true#marker-52201">http://ourcity.fcgov.com/tcpps/maps/public-survey?reporting=true#marker-52201</a>	Walking	This is a poor pedestrian crossing due to the width & speed of the intersection, and the lack of sidewalks on both sides of the parking lot access (west side). This could be a really powerful and easy walking connection from South College Heights subdivision into this neighborhood shopping center but College Ave functions as a concrete "canyon" in this section, effectively preventing all but the most desperate/committed from getting across the street without a car.
Oct 31 21 05:50:49 pm	40.58165618	-105.0914437	500 South Washington Avenue, Fort Collins, Colorado 80521, United States <a href="http://ourcity.fcgov.com/tcpps/maps/public-survey?reporting=true#marker-52202">http://ourcity.fcgov.com/tcpps/maps/public-survey?reporting=true#marker-52202</a>	Walking	The lack of crossings on both sides of Washington requires peds to add a crossing - while there's not a lot of conflicts, right turning traffic is moving fast. 3-sided intersections make pedestrians second-class street users and should be phased out, especially where you have a fully signalized crossing like this.
Nov 01 21 10:04:22 am	40.53774166	-105.0188845	3131 East Horsetooth Road, Fort Collins, Colorado 80525, United States <a href="http://ourcity.fcgov.com/tcpps/maps/public-survey?reporting=true#marker-52203">http://ourcity.fcgov.com/tcpps/maps/public-survey?reporting=true#marker-52203</a>	Walking	No place for pedestrians when there is both eastbound and westbound vehicles present especially at the bridge
Nov 01 21 10:09:41 am	40.57765558	-105.0360749	South Timberline Road, Fort Collins, Colorado 80525, United States <a href="http://ourcity.fcgov.com/tcpps/maps/public-survey?reporting=true#marker-52204">http://ourcity.fcgov.com/tcpps/maps/public-survey?reporting=true#marker-52204</a>	Driving	Need a formal parking area for cars here. Or at least grade the area to get rid of the mud holes
Jan 26 22 06:26:29 am	40.55278448	-105.1150525	2067 West Drake Road, Fort Collins, Colorado 80526, United States <a href="http://ourcity.fcgov.com/tcpps/maps/public-survey?reporting=true#marker-56806">http://ourcity.fcgov.com/tcpps/maps/public-survey?reporting=true#marker-56806</a>	Walking	This area generally needs greater attention regarding clearing of sidewalks after snow. It's very difficult to navigate during the first 24 to 48 hours after a snow event.
Jan 26 22 09:23:36 am	40.55280894	-105.1186252	2298 West Drake Road, Fort Collins, Colorado 80526, United States <a href="http://ourcity.fcgov.com/tcpps/maps/public-survey?reporting=true#marker-56807">http://ourcity.fcgov.com/tcpps/maps/public-survey?reporting=true#marker-56807</a>	Biking	Bicyclists need more time to cross when the signal is actuated via the camera system, especially when there is a group of bicyclists. Make it similar to Yorkshire and Drake.
Jan 26 22 09:24:42 am	40.55328174	-105.114913	2597 South Taft Hill Road, Fort Collins, Colorado 80526, United States <a href="http://ourcity.fcgov.com/tcpps/maps/public-survey?reporting=true#marker-56808">http://ourcity.fcgov.com/tcpps/maps/public-survey?reporting=true#marker-56808</a>	Transit	Bus stop and sidewalk need to be cleared of snow more quickly after snow events.
Jan 28 22 12:30:48 pm	40.5353291	-105.1150417	3800 South Taft Hill Road, Fort Collins, Colorado 80526, United States <a href="http://ourcity.fcgov.com/tcpps/maps/public-survey?reporting=true#marker-56853">http://ourcity.fcgov.com/tcpps/maps/public-survey?reporting=true#marker-56853</a>	Walking	Students from multiple low-income housing complexes west of Taft need a place to cross Taft between Horsetooth and Harmony. It's too much to expect them to go to either of those intersections if they live midway between those intersections. A new bike-ped crossing at Taft and Imperial would serve this very large group of low-income residents. The students who will cross at this location attend Johnson Elementary and Webber Middle School. They travel east through the neighborhood east of Taft to Westfield Park and then on to Johnson and Webber.
Jan 28 22 12:36:41 pm	40.53806878	-105.1194406	Arizona, Fort Collins, Colorado 80526, United States <a href="http://ourcity.fcgov.com/tcpps/maps/public-survey?reporting=true#marker-56854">http://ourcity.fcgov.com/tcpps/maps/public-survey?reporting=true#marker-56854</a>	Walking	An improved crossing is needed here for students walking from Timber Ridge to Olander Elementary School.
Jan 28 22 12:38:25 pm	40.54007455	-105.1150846	3596 South Taft Hill Road, Fort Collins, Colorado 80526, United States <a href="http://ourcity.fcgov.com/tcpps/maps/public-survey?reporting=true#marker-56855">http://ourcity.fcgov.com/tcpps/maps/public-survey?reporting=true#marker-56855</a>	Walking	There is no traffic control of any kind at this intersection. Traffic on Taft Hill Rd. is fast-moving and heavy at times, resulting in dangerous crossings for pedestrians, cyclists, and automobiles. This intersection is frequently used by pedestrians and cyclists who have left Olander Elementary School and are heading into the Rossborough neighborhoods. At the very least, install a pedestrian/cyclist-activated crossing of the type that flashes amber when activated.
Jan 28 22 12:40:49 pm	40.54027023	-105.1151276	2048 Bronson Street, Fort Collins, Colorado 80526, United States <a href="http://ourcity.fcgov.com/tcpps/maps/public-survey?reporting=true#marker-56856">http://ourcity.fcgov.com/tcpps/maps/public-survey?reporting=true#marker-56856</a>	Walking	Where: S. Taft Hill Rd. @ Bronson St. What is Wrong: There is no traffic control of any kind at this intersection. Traffic on Taft Hill Rd. is fast-moving and heavy at times resulting in dangerous crossings for pedestrians, cyclists, and automobiles turning onto Taft Hill from Bronson. Who Does This Affect: This intersection is frequently used by pedestrians and cyclists who have left Olander and are heading into the Rossborough neighborhoods. What Can Be Done: At the very least, install a pedestrian/cyclist-activated crossing of the type that flashes amber when activated.
Jan 28 22 12:45:28 pm	40.55253585	-105.0770456	102 East Drake Road, Fort Collins, Colorado 80525, United States <a href="http://ourcity.fcgov.com/tcpps/maps/public-survey?reporting=true#marker-56857">http://ourcity.fcgov.com/tcpps/maps/public-survey?reporting=true#marker-56857</a>	Biking	This massive intersection is incredibly scary for bicyclists and pedestrians and virtually unusable for the entire youth population. There are too many lanes to cross, inadequate bike lanes on east and west sides, fast-moving traffic, etc. Please do whatever is possible to make this a usable intersection for youth, senior, and the rest of the population.
Jan 28 22 12:52:04 pm	40.53812586	-105.1231152	3601 Platte Drive, Fort Collins, Colorado 80526, United States <a href="http://ourcity.fcgov.com/tcpps/maps/public-survey?reporting=true#marker-56858">http://ourcity.fcgov.com/tcpps/maps/public-survey?reporting=true#marker-56858</a>	Walking	This crossing is frequently used by Olander Elementary School students/parents and anyone using the play structures or water park in Spring Canyon Park who live south of W Horsetooth Rd. The intersection has no traffic control to stop motorists, and cars cutting through the neighborhood to the south to avoid the intersection of Taft Hill Rd and Harmony Rd frequently speed down this section of road.



Jan 28 22 01:11:57 pm	40.54565124	-105.0772333	3103 South College Avenue, Fort Collins, Colorado 80525, United States <a href="http://ourcity.fcgov.com/tcpps/maps/public-survey?reporting=true#marker-56860">http://ourcity.fcgov.com/tcpps/maps/public-survey?reporting=true#marker-56860</a>	Biking	Could a green bike box be added for eastbound cyclists on Swallow at College? The bike lane ends before this intersection, and there is no indication of where bikes should be positioned.
Jan 28 22 01:18:41 pm	40.54532105	-105.0879836	3112 Colony Drive, Fort Collins, Colorado 80526, United States <a href="http://ourcity.fcgov.com/tcpps/maps/public-survey?reporting=true#marker-56862">http://ourcity.fcgov.com/tcpps/maps/public-survey?reporting=true#marker-56862</a>	Biking	When the bike lane ends at this location (and many others around town), shouldn't there be a sharrow in the main travel lane to indicate that bicyclists must share the lane there?
Jan 28 22 01:19:53 pm	40.53787309	-105.0832629	3606 Manhattan Avenue, Fort Collins, Colorado 80526, United States <a href="http://ourcity.fcgov.com/tcpps/maps/public-survey?reporting=true#marker-56863">http://ourcity.fcgov.com/tcpps/maps/public-survey?reporting=true#marker-56863</a>	Walking	There was a recent pedestrian fatality at this location. Are improvements warranted based on whatever caused that crash?
Jan 28 22 01:20:57 pm	40.54520284	-105.0827372	413 West Swallow Road, Fort Collins, Colorado 80526, United States <a href="http://ourcity.fcgov.com/tcpps/maps/public-survey?reporting=true#marker-56864">http://ourcity.fcgov.com/tcpps/maps/public-survey?reporting=true#marker-56864</a>	Biking	Where the Mason Trail crosses W Swallow Rd, the crossing lights to stop cars seem too small/dim for the amount of visual clutter in this area. Bigger/brighter lights might be better here.
Jan 28 22 01:23:03 pm	40.54618931	-105.0959873	1102 West Swallow Road, Fort Collins, Colorado 80526, United States <a href="http://ourcity.fcgov.com/tcpps/maps/public-survey?reporting=true#marker-56865">http://ourcity.fcgov.com/tcpps/maps/public-survey?reporting=true#marker-56865</a>	Biking	Can there be a sharrow and/or bike box in the main travel lane for westbound cyclists traveling on Swallow and crossing Shields?
Jan 28 22 01:26:07 pm	40.53806878	-105.1028538	3621 Seneca Street, Fort Collins, Colorado 80526, United States <a href="http://ourcity.fcgov.com/tcpps/maps/public-survey?reporting=true#marker-56866">http://ourcity.fcgov.com/tcpps/maps/public-survey?reporting=true#marker-56866</a>	Biking	A video detection camera needs to be added to actuate signal for cyclists who are traveling on Seneca northbound and crossing Horsetooth.
Jan 28 22 01:31:11 pm	40.53250777	-105.0884557	636 Wabash Street, Fort Collins, Colorado 80526, United States <a href="http://ourcity.fcgov.com/tcpps/maps/public-survey?reporting=true#marker-56867">http://ourcity.fcgov.com/tcpps/maps/public-survey?reporting=true#marker-56867</a>	Walking	A kindergartener was killed at this location. Is enough being done to fix this location to make it safer for kids?
Jan 28 22 01:41:03 pm	40.48834576	-105.0925112	7115 Sedgwick Drive, Fort Collins, Colorado 80525, United States <a href="http://ourcity.fcgov.com/tcpps/maps/public-survey?reporting=true#marker-56868">http://ourcity.fcgov.com/tcpps/maps/public-survey?reporting=true#marker-56868</a>	Biking	Would be great to have a trail that connects Ridgewood Hills to the Long View Trail. Could also serve kids from Registry Ridge if they attend Coyote Ridge Elementary.
Jan 28 22 01:48:10 pm	40.52916441	-105.0960732	4301 South Shields Street, Fort Collins, Colorado 80526, United States <a href="http://ourcity.fcgov.com/tcpps/maps/public-survey?reporting=true#marker-56870">http://ourcity.fcgov.com/tcpps/maps/public-survey?reporting=true#marker-56870</a>	Walking	There needs to be a crossing for people to get across Shields from Troutman.
Jan 28 22 01:49:29 pm	40.52829185	-105.1150846	4135 South Taft Hill Road, Fort Collins, Colorado 80526, United States <a href="http://ourcity.fcgov.com/tcpps/maps/public-survey?reporting=true#marker-56871">http://ourcity.fcgov.com/tcpps/maps/public-survey?reporting=true#marker-56871</a>	Biking	Bicyclists/peds need a crossing here, at Taft and Brixton. Many schoolchildren use this location to cross Taft. Students at McGraw Elementary and Webber Middle School use the paved neighborhood path just to the southeast of this location, which goes under Harmony and lets out right at Webber MS.
Jan 31 22 09:40:49 am	40.53812993	-105.1029342	1497 West Horsetooth Road, Fort Collins, Colorado 80526, United States <a href="http://ourcity.fcgov.com/tcpps/maps/public-survey?reporting=true#marker-56904">http://ourcity.fcgov.com/tcpps/maps/public-survey?reporting=true#marker-56904</a>	Walking	A pedestrian was hit by a car while crossing in the crosswalk on the west side of this intersection on Sunday, Jan. 30, 2022. Can there be an assessment of what caused the crash and possible new pedestrians protections put in place? For example, this seems like a good location for all traffic to be stopped on a red light while bikes/peds have a signal to cross Horsetooth (or Seneca). That would eliminate the chance of cars turning on a green light and striking a pedestrian in a crosswalk.
Feb 11 22 01:21:45 pm	40.59729507	-105.0110203	3557 Bear River Court, Fort Collins, Colorado 80524, United States <a href="http://ourcity.fcgov.com/tcpps/maps/public-survey?reporting=true#marker-57373">http://ourcity.fcgov.com/tcpps/maps/public-survey?reporting=true#marker-57373</a>	Biking	This is a very useful way for Waterglen and houses from the east to access the Traverse Park area. But it's soft-surface and really lumpy rough grass. Pushing a wheelchair across it would be very uncomfortable for example. Great option to keep youth away from Vine Dr and stay inside the neighborhood.
Feb 11 22 01:53:26 pm	40.61586635	-105.0536138	Belmont Drive, Fort Collins, Colorado 80524, United States <a href="http://ourcity.fcgov.com/tcpps/maps/public-survey?reporting=true#marker-57374">http://ourcity.fcgov.com/tcpps/maps/public-survey?reporting=true#marker-57374</a>	Biking	Social trail here, probably used to get to school and cross neighborhoods.
Feb 11 22 01:56:21 pm	40.61826476	-105.0573421	1225 Gregory Road, Fort Collins, Colorado 80524, United States <a href="http://ourcity.fcgov.com/tcpps/maps/public-survey?reporting=true#marker-57375">http://ourcity.fcgov.com/tcpps/maps/public-survey?reporting=true#marker-57375</a>	Walking	Need sidewalk or safe way to reach Tavelli Elem.
Feb 11 22 01:56:37 pm	40.61764175	-105.0585115	1020 Country Club Road, Fort Collins, Colorado 80524, United States <a href="http://ourcity.fcgov.com/tcpps/maps/public-survey?reporting=true#marker-57376">http://ourcity.fcgov.com/tcpps/maps/public-survey?reporting=true#marker-57376</a>	Walking	Need sidewalk or safe way to reach Tavelli Elem.

Feb 11 22 01:57:40 pm	40.61721826	-105.0573099	2115 North Lemay Avenue, Fort Collins, Colorado 80524, United States <a href="http://ourcity.fcgov.com/tcpps/maps/public-survey?reporting=true#marker-57377">http://ourcity.fcgov.com/tcpps/maps/public-survey?reporting=true#marker-57377</a>	Biking	Could use bike lane/sidewalk. And/or signage that bikes may use the lane.
Feb 11 22 01:57:57 pm	40.61769469	-105.0573689	1050 Country Club Road, Fort Collins, Colorado 80524, United States <a href="http://ourcity.fcgov.com/tcpps/maps/public-survey?reporting=true#marker-57378">http://ourcity.fcgov.com/tcpps/maps/public-survey?reporting=true#marker-57378</a>	Biking	Could use signage that bikes may use the lane from all directions at this intersection
Feb 11 22 02:04:59 pm	40.60839773	-105.0575083	1461 North Lemay Avenue, Fort Collins, Colorado 80524, United States <a href="http://ourcity.fcgov.com/tcpps/maps/public-survey?reporting=true#marker-57379">http://ourcity.fcgov.com/tcpps/maps/public-survey?reporting=true#marker-57379</a>	Walking	Safe family friend crossing would be appreciated here for park access.
Feb 11 22 02:17:38 pm	40.56292054	-105.0529593	1311 East Stuart Street, Fort Collins, Colorado 80525, United States <a href="http://ourcity.fcgov.com/tcpps/maps/public-survey?reporting=true#marker-57380">http://ourcity.fcgov.com/tcpps/maps/public-survey?reporting=true#marker-57380</a>	Driving	During pickup, cars waiting completely block bike lane. Limits visibility of peds among all the cars.
Feb 11 22 02:19:51 pm	40.5659688	-105.0529808	1701 Welch Street, Fort Collins, Colorado 80525, United States <a href="http://ourcity.fcgov.com/tcpps/maps/public-survey?reporting=true#marker-57381">http://ourcity.fcgov.com/tcpps/maps/public-survey?reporting=true#marker-57381</a>	Biking	Awkward connection of trail. Limited space for a group crossing.
Feb 11 22 02:23:56 pm	40.59606495	-105.0245225	2932 East Vine Drive, Fort Collins, Colorado 80524, United States <a href="http://ourcity.fcgov.com/tcpps/maps/public-survey?reporting=true#marker-57382">http://ourcity.fcgov.com/tcpps/maps/public-survey?reporting=true#marker-57382</a>	Biking	Angle of crossing is super dangerous for bicycles. Possibly add paint to highlight the danger. There is a basic sign there, easy to miss.
Feb 11 22 02:26:03 pm	40.59613012	-105.0156927	3319 Green Lake Dr 1, Fort Collins, Colorado 80524, United States <a href="http://ourcity.fcgov.com/tcpps/maps/public-survey?reporting=true#marker-57383">http://ourcity.fcgov.com/tcpps/maps/public-survey?reporting=true#marker-57383</a>	Biking	Need safe/off road path to carry youth to their middle school (Lincoln).
Feb 14 22 09:11:10 pm	40.56622146	-105.0532383	1519 Welch Street, Fort Collins, Colorado 80525, United States <a href="http://ourcity.fcgov.com/tcpps/maps/public-survey?reporting=true#marker-57467">http://ourcity.fcgov.com/tcpps/maps/public-survey?reporting=true#marker-57467</a>	Biking	Westbound youth riders will likely use the crosswalk, traverse the bridge NB then left to rejoin trail. The visibility for and of WB traffic is not good if memory serves. WB traffic has very little time to see that the bridge is occupied and make a decision for example.
Feb 14 22 09:12:21 pm	40.56504374	-105.049746	1474 East Stuart Street, Fort Collins, Colorado 80525, United States <a href="http://ourcity.fcgov.com/tcpps/maps/public-survey?reporting=true#marker-57468">http://ourcity.fcgov.com/tcpps/maps/public-survey?reporting=true#marker-57468</a>	Biking	Would be nice to have bicycle access from the trail to/from this restroom without riding through the parking lot.
Feb 14 22 09:20:43 pm	40.5681245	-105.0440758	Rivendell School, 1800 E Prospect Rd, Fort Collins, Colorado 80524, United States <a href="http://ourcity.fcgov.com/tcpps/maps/public-survey?reporting=true#marker-57469">http://ourcity.fcgov.com/tcpps/maps/public-survey?reporting=true#marker-57469</a>	Biking	Alongside general comments about Riverside and bicycles. We have a school here - what desirable choices for field trips, parents, and/or youth to get into this area?