

DEED OF DEDICATION OF EASEMENT

KNOW ALL PERSONS BY THESE PRESENTS: That the undersigned LCS Building Corporation, a Colorado nonprofit corporation (“Grantor”), being the owner of certain real property in Larimer County, Colorado legally described as provided in Exhibit “A” attached hereto and by this reference made a part hereof, in the Larimer County Records, in consideration of Ten Dollars (\$10.00) in hand paid, receipt of which is hereby acknowledged, and other good and valuable consideration, does hereby dedicate, transfer, and convey to the City of Fort Collins, Colorado, a Municipal Corporation (“City”), whose mailing address for purposes of this deed is P.O. Box 580, Fort Collins, CO 80522, for public use forever a permanent easement for access, utilities, and drainage in the City of Fort Collins, County of Larimer, State of Colorado, more particularly described on Exhibit “B” attached hereto and by this reference made a part hereof (the “Easement”).

The City’s rights under the Easement include the right to install, operate, access, maintain, repair, reconstruct, remove and replace within the Easement public improvements consistent with the intended purpose of the Easement; the right to install, maintain and use gates in any fences that cross the Easement; the right to mark the location of the Easement with suitable markers; and the right to permit other public utilities to exercise these same rights. Grantor reserves the right to use the Easement for purposes that do not interfere with the full enjoyment of the rights hereby granted.

The City is responsible for maintenance of its own improvements and for repairing any damage caused by its activities in the Easement, but by acceptance of this dedication, the City does not accept the duty of maintenance of the Easement, or of improvements in the Easement that are not owned by the City. Grantor will maintain the surface of the Easement in a sanitary condition in compliance with any applicable weed, nuisance or other legal requirements.

Except as expressly permitted in an approved plan of development or other written agreement with the City, Grantor will not install on the Easement, or permit the installation on the Easement, of any building, structure, improvement, fence, retaining wall, sidewalk, tree or other landscaping (other than usual and customary grasses and other ground cover). In the event such obstacles are installed in the Easement, the City has the right to require the Grantor to remove such obstacles from the Easement. If Grantor does not remove such obstacles, the City may remove such obstacles without any liability or obligation for repair and replacement thereof, and charge the Grantor the City’s costs for such removal. If the City chooses not to remove the obstacles, the City will not be liable for any damage to the obstacles or any other property to which they are attached.

The rights granted to the City by this Deed inure to the benefit of the City’s agents, licensees, permittees and assigns.

[SIGNATURES ON FOLLOWING PAGE]

Witness our hands and seals this 20 day of Dec, 2024.

Grantor:

By: [Signature]

Title: President

Name and Address:

Peter C. Kast
3003 E HALLOWAY Rd,
Suite 300
Fort Collins, CO
80524

ATTEST:

By: TOMOKO OLSEN

Title: TRANSACTION SPECIALIST

State of COLORADO)


County of LARIMER) ss

The foregoing instrument was acknowledged before me this 20th day of December, 2024,
by PETER KAST as PRESIDENT, and _____ as _____.

Witness my hand and official seal.

My commission expires: July 22, 2026

[Signature]
Notary Public



Acknowledged and agreed by the undersigned, U.S. Bank Trust Company, National Association.

Witness my hand and seal this 17th day of December, 2024.

Trustee: U.S. Bank Trust Company, National Association

By: _____

Title: Vice President

Name and Address:

Mike McGuire

950 17th St, DN-CO-5GCT

Denver, CO 80202

ATTEST:

By: [Signature]

Title: Secretary

State of COLORADO)

) ss

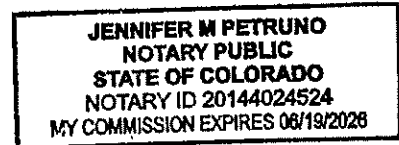
County of DENVER)

The foregoing instrument was acknowledged before me this 17th day of December, 2024, by Mike McGuire as vice president.

Witness my hand and official seal.

My commission expires: June 19, 2026

[Signature]
Notary Public



This Deed of Dedication is accepted by the Director of Community Development and Neighborhood Services pursuant to Section 6.2.5 of the Land Use Code of the City of Fort Collins this _____ day of _____, 202__.

Brad Buckman, City Engineer
as delegee for the Director of Community
Development and Neighborhood Services

ATTEST:

City Clerk

ATTORNEY'S CERTIFICATION

I hereby certify that the forgoing Deed has been duly executed as required pursuant to Section 6.3.3 (C)(3)(a) through (e) inclusive of the Land Use Code of the City of Fort Collins and that all persons signing this Deed on behalf of a corporation or other entity are duly authorized signatories under the laws of the State of Colorado. This Certification is based upon an examination of the records of the Clerk and Recorder of Larimer County, Colorado as of the date of execution of the deed and other information discovered by me through reasonable inquiry and is limited as authorized by Section 6.3.3(C)(3)(f) of the Land Use Code.



Attorney: David P. Kunstle
Address Sparks Willson, P.C.
24 South Weber Street, Suite 400
Colorado Springs, CO 80903
Registration No. 28710
Date: December 20, 2024

EXHIBIT A TO DEED OF DEDICATION OF EASEMENT

Property Legal Description

LOTS 5, 6, 7, AND 8 PROSPECT INDUSTRIAL PARK, ACCORDING TO THE PLAT RECORDED
APRIL 25, 1979 IN BOOK 1947 AT PAGE 20, COUNTY OF LARIMER, STATE OF COLORADO

EXHIBIT B TO DEED OF DEDICATION OF EASEMENT

(Easement Description – Attached)

PUBLIC ACCESS, UTILITY & DRAINAGE EASEMENT DESCRIPTION

A tract of land, being shown and described as Riverbend Court on the plat of Prospect Industrial Park recorded April 25, 1979 as Book 1947 at Page 20 at Reception No. 303647 of the Records of Larimer County, located in the Northeast Quarter (NE1/4) of Section Twenty (20), Township Seven North (T.7N.), Range Sixty-eight West (R.68W.) of the Sixth Principal Meridian (6th P.M.), City of Fort Collins, County of Larimer, State of Colorado and being more particularly described as follows:

COMMENCING at the North Quarter corner of said Section 20 and assuming the North line of the Northwest Quarter of said Section 20 as bearing North 89°02'00" West, as platted, a distance of 2649.40 feet and with all other bearings contained herein relative thereto;

THENCE South 13°48'33" East a distance of 1642.39 feet to the Northeast corner of Lot 5 of said Prospect Industrial Park and to the beginning point of a non-tangent curve and to the **POINT OF BEGINNING**;

THENCE along the arc of said non-tangent curve concave to the Southwest a distance of 92.31 feet, said curve has a Radius of 636.13 feet, a Delta of 08°18'53" and is subtended by a Chord bearing South 39°57'10" East a distance of 92.23 feet to the Cusp of a Curve;

THENCE along the arc of a non-tangent curve concave to the South a distance of 25.19 feet, said curve has a Radius of 15.00 feet, a Delta of 96°12'47" and is subtended by a Chord bearing North 83°54'07" West a distance of 22.33 feet to a Point of Tangency;

THENCE South 47°59'30" West a distance of 237.45 feet to a Point of Curvature;

THENCE along the arc of a curve concave to the Southeast a distance of 12.09 feet, said curve has a Radius of 15.00 feet, a Delta of 46°11'13" and is subtended by a Chord bearing South 24°53'54" West a distance of 11.77 feet to a Point of Reverse Curvature;

THENCE along the arc of a curve concave to the Northeast a distance of 237.69 feet, said curve has a Radius of 50.00 feet, a Delta of 272°22'26" and is subtended by a Chord bearing North 42°00'30" West a distance of 69.23 feet to a Point of Reverse Curvature;

THENCE along the arc of a curve concave to the North a distance of 12.09 feet, said curve has a Radius of 15.00 feet, a Delta of 46°11'13" and is subtended by a Chord bearing North 71°05'06" East a distance of 11.77 feet to a Point of Tangency;


THENCE North 47°59'30" East a distance of 240.68 feet to a Point of Curvature;

THENCE along the arc of a curve concave to the West a distance of 24.11 feet, said curve has a Radius of 15.00 feet, a Delta of 92°06'06" and is subtended by a Chord bearing North 01°56'27" East a distance of 21.60 feet to the **POINT OF BEGINNING**.

Said described parcel of land contains 23,313 Square Feet or 0.535 Acre, more or less (±), and is subject to any rights-of-way or other easements of record or as now existing on said described parcel of land.

SURVEYORS STATEMENT


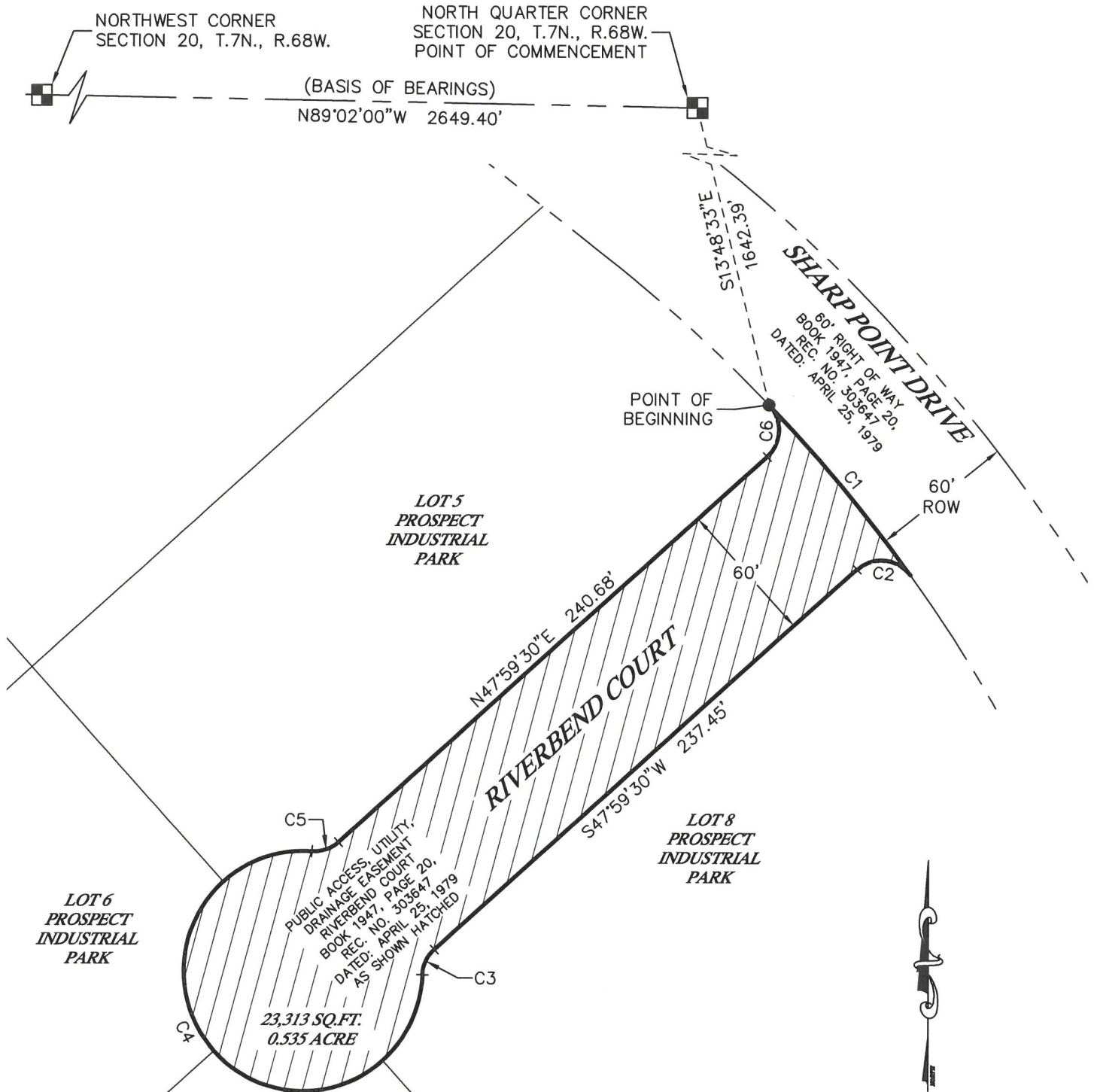
I, Paul B. Groves, a Colorado Licensed Professional Land Surveyor do hereby state that this Property Description was prepared under my personal supervision and checking, and that it is true and correct to the best of my knowledge and belief.



Paul B. Groves - on behalf of King Surveyors
Colorado Licensed Professional
Land Surveyor #38209

KING SURVEYORS
650 East Garden Drive
Windsor, Colorado 80550
(970) 686-5011

EXHIBIT



Paul B. Groves – On Behalf Of King Surveyors
 Colorado Licensed Professional
 Land Surveyor #38209

CURVE TABLE					
CURVE	LENGTH	RADIUS	DELTA	CHORD	CH BEARING
C1	92.31'	636.13'	81°8'53"	92.23'	S39°57'10"E
C2	25.19'	15.00'	96°12'47"	22.33'	N83°54'07"W
C3	12.09'	15.00'	46°11'13"	11.77'	S24°53'54"W
C4	237.69'	50.00'	272°22'26"	69.23'	N42°00'30"W
C5	12.09'	15.00'	46°11'13"	11.77'	N71°05'06"E
C6	24.11'	15.00'	92°06'06"	21.60'	N01°56'27"E

NOTE: This exhibit drawing is not intended to be a monumented land survey. Its sole purpose is as a graphic representation to aid in the visualization of the written property description which it accompanies. The written property description supersedes the exhibit drawing.

NOTICE: According to Colorado law you must commence any legal action based upon any defect in this survey within three years after you first discover such defect. In no event may any action based upon any defect in this survey be commenced more than ten years from the date of the certification shown hereon. (13-80-105 C.R.S. 2012)



KING SURVEYORS
 650 E. Garden Drive | Windsor, Colorado 80550
 phone: (970) 686-5011 | fax: (970) 686-5821
 email: contact@KingSurveyors.com

PROJECT NO: 20240494
 DATE: 12/13/2024
 CLIENT: LCS BLDG CORP
 DWG: 20240494PAUDE
 DRAWN: CSK CHECKED: PG