



# Food4Clayton

Caroline Angelo, Sydney-Alyce Bourget, LaShawn Gardiner,  
Derrick Gilchrist, Stephanie Oliver, Kevin Roberts

*Leadership Clayton Community Project*

# Presentation Outline

---

- Background Information
- Purpose
- Project Details



# Background Information

## Food Insecurity

The United States Department of Agriculture (USDA) defines food insecurity as “a lack of consistent access to enough food for an active and healthy life”.



- Low Income
- No or limited access to transportation
- Lives more than a mile from a grocery store

Food Insecure

Citation: [The Food Access Research Atlas guide \(usda.gov\)](https://www.usda.gov/food-access-research-atlas)



# Background Information

---


Low Income  
Populations



Low Access  
to Fresh, Affordable Foods  
*(1 mile or more)*



LILA



Citation: [Hunger & Poverty in the United States | Map the Meal Gap \(feedingamerica.org\)](#)

# Background Information

---

## Food Insecurity in Clayton County

2019  
**11.6%**  
32,810 residents

2021  
**~19.9%**  
56,286 residents



*Citation: [Hunger & Poverty in the United States | Map the Meal Gap \(feedingamerica.org\)](#)*

# Purpose

---

The purpose of Food4Clayton is to address food insecurity by connecting people with local food resources.



**FOOD4CLAYTON**

FRESH FOOD. GOOD HEALTH. STRONG COMMUNITIES.



# Project Details



We plan to achieve our purpose by

- Creating a food map to connect people with local food resources in and around Clayton County



# The Food Map



FOOD4CLAYTON



# The Food Map

Create a database with information about the different entities in the community that provide food or “community food sources” (CFS).

- The Food Map will outline the CFSs located in and around the county
- Food Map will be a website that you can access via phone or computer

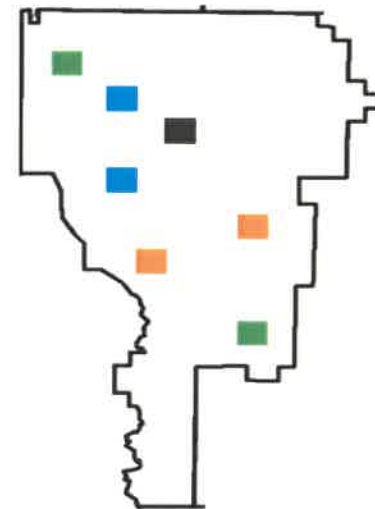
## Community Food Sources (CFS)



Community Gardens



Food Services Organizations



# Database Structure

---



Database Format:



ARC GIS Map



Partnership with Clayton County  
Community Development

# Database Structure

---



## Information about Community Food Sources (CFSs):

- organization name
- address
- phone number
- website/email
- service description

# The Food Map




## Clayton County Food Distribution Organizations




**FOOD4CLAYTON**  
FRESH FOOD. GOOD HEALTH. STRONG COMMUNITIES

1 of 42



**Central Spanish Seventh Day Adventist**  
The non-profit food pantries helps anyone in need, including immigrants. Groceries, hygiene items, referrals to SNAP food stamps or TANF grants, and more is provided.

Directions




**Charley Griswell Senior Community**

Directions



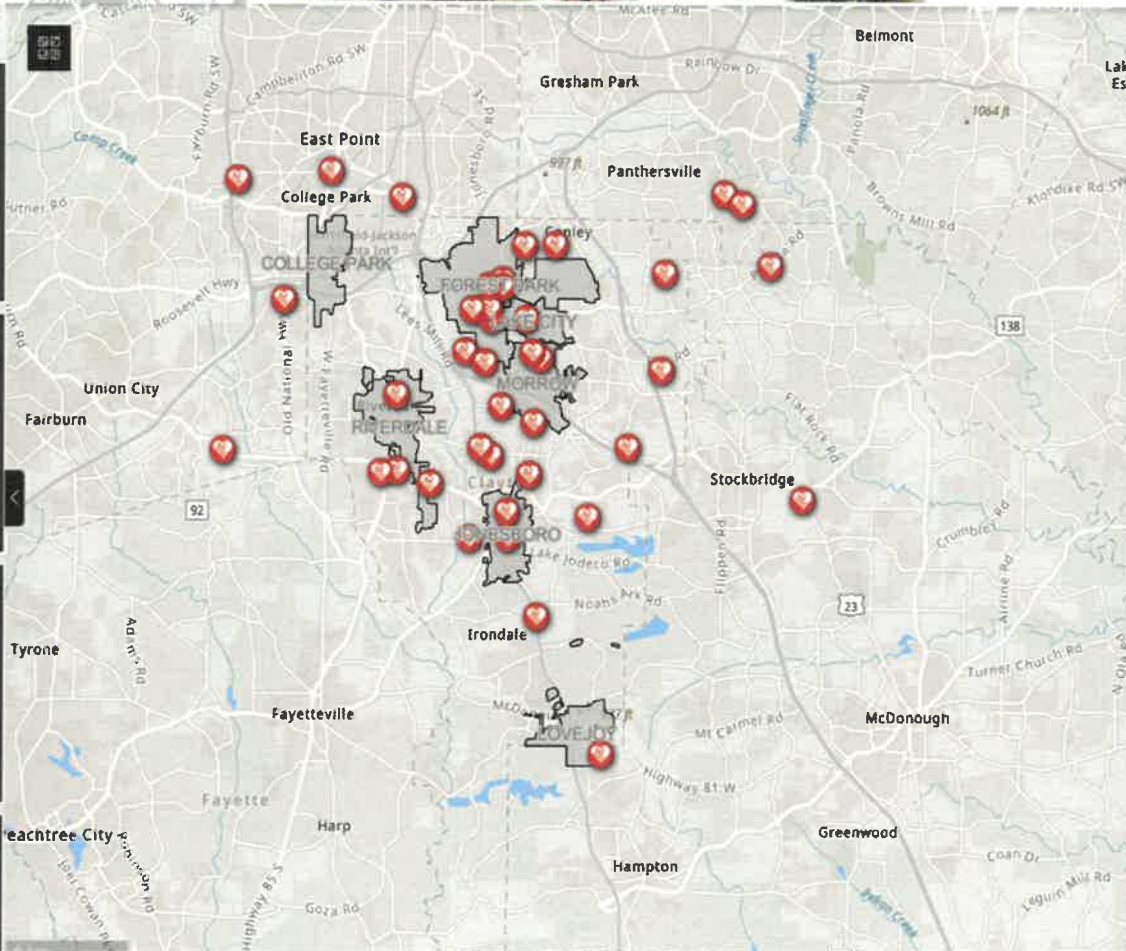
**City Bridges Food Pantry - Fairburn**

Directions



**City of Jonesboro Community Garden**

Directions



**Atlanta Community Food Bank**

Street Address: 3400 N Desert Dr  
City: East Point  
Zip: 30344  
State: GA  
Phone: 404-892-9822  
Website/Email: www.acfb.org

Social Media:

Point Of Contact:

Hours of Operation:

About Us: Partners with various schools and organizations to give away food boxes to the community

Note: Forest Park High just had an event Friday, April

# The Food Map



Clayton County Food Distribution Organizations



**FOOD4CLAYTON**  
FRESH FOOD. GOOD HEALTH. STRONG COMMUNITIES.

23 of 42

**Helping Hands End Hunger inc**

Street Address: 5215 West St  
 City: Forest Park  
 Zip: 30297  
 State: GA  
 Phone: 706-844-4014  
 Website/Email: View  
 Social Media: View  
 Point Of Contact: HarwardCarla@gmail.com  
 Hours of Operation:  
 About Us: rescues uneaten food from school cafeterias  
 Note

# The Food Map



**FOOD4CLAYTON**  
FRESH FOOD. GOOD HEALTH. STRONG COMMUNITIES.

10:38 AM - 11:44 AM  
(1 hr 6 min)



11:02 AM from Sr 42 & Rex Rd on time  
31 min

[Add to Calendar](#)

10:38 AM **Rex Park**  
3499 Rex Rd, Rex, GA 30273

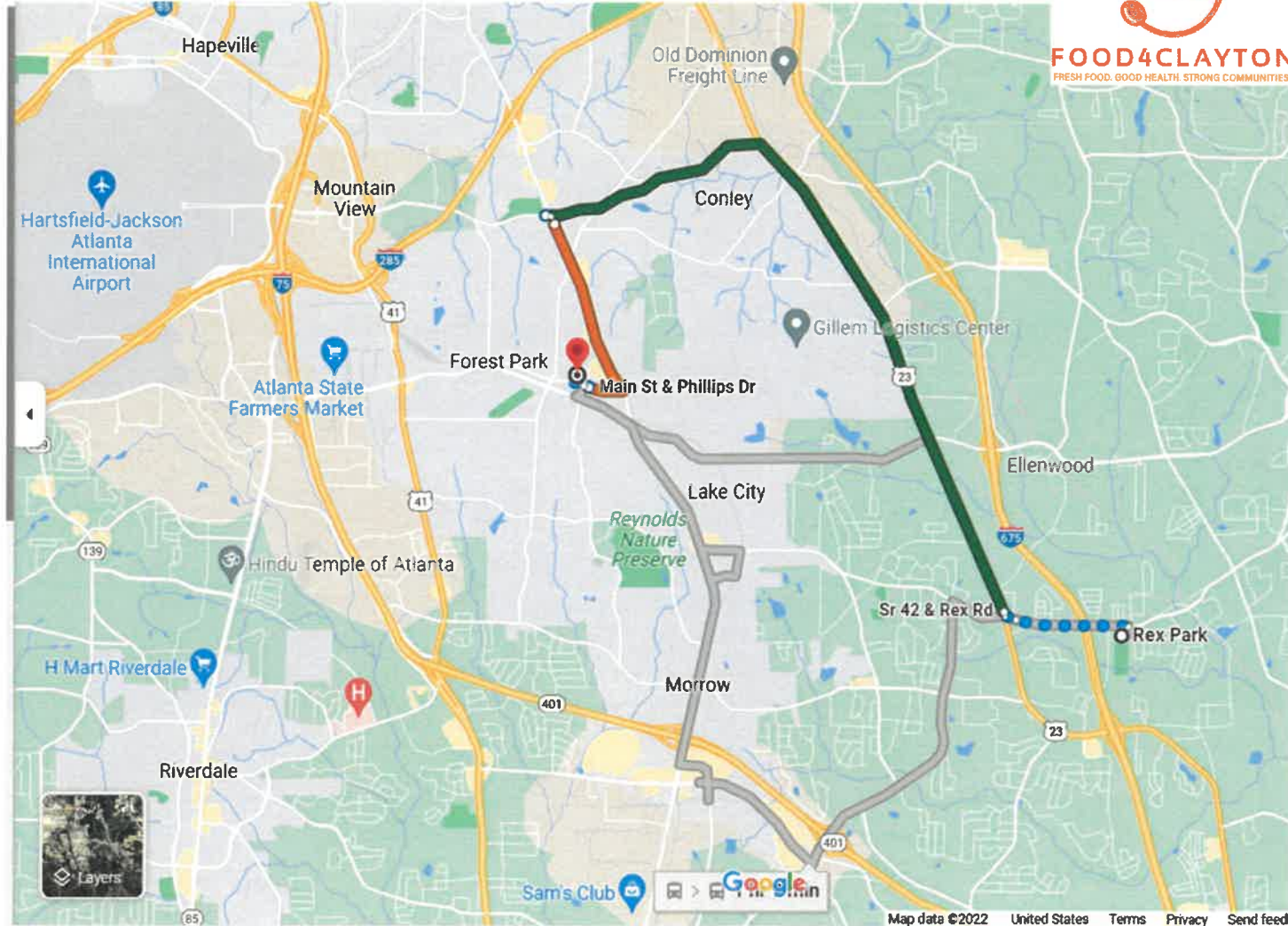
**Walk**  
✓ About 24 min, 1.2 mi

11:02 AM **Sr 42 & Rex Rd**

**394 Conley Road Lakewood Stn**  
✓ 19 min (22 stops) · on time Stop ID: 212699

11:21 AM **Conley Rd & Jonesboro Rd**

**Walk**  
✓ About 3 min




# Marketing Campaign

Our food map information rack cards are being distributed to government entities, recreation centers, churches, schools and libraries.



# Marketing Campaign




**FOOD4CLAYTON**  
FRESH FOOD. GOOD HEALTH. STRONG COMMUNITIES.

## CLAYTON COUNTY FOOD MAP

**Food4Clayton** in partnership with The Clayton County Chamber of Commerce is addressing the issue of food insecurity in Clayton County, Georgia.

**Food4Clayton** provides an interactive map that compliments existing databases to inform county residents of the location of community partners and vendors that provide "Fresh Food" or "Fresh Food Access (FFA)" points.

The **Food4Clayton** interactive map outlines the location and travel instructions to access local food opportunities in addressing the community's food insecurity.



## A FOOD RESOURCE FOR CLAYTON COUNTY

Leadership Clayton 2022



## FOOD MAP

- Provide your location
- Resources are identified in the area with transportation options
- Details and contact information are provided

## FOOD RESOURCES

- Food Pantries
- Community Gardens
- Food Service Organizations



### Ways to access the Food Map:

<https://experience.arcgis.com/experience/40bf8c54f7904f1eba338c516128a399>



The United States Department of Agriculture (USDA) defines food insecurity as "a lack of consistent access to enough food for an active and healthy life."

These rack cards are also being distributed throughout the community via events.



# Our Ask

---

Help us share our Food Map resource with  
residents in need!



**FOOD4CLAYTON**

FRESH FOOD. GOOD HEALTH. STRONG COMMUNITIES.



Thank You!