
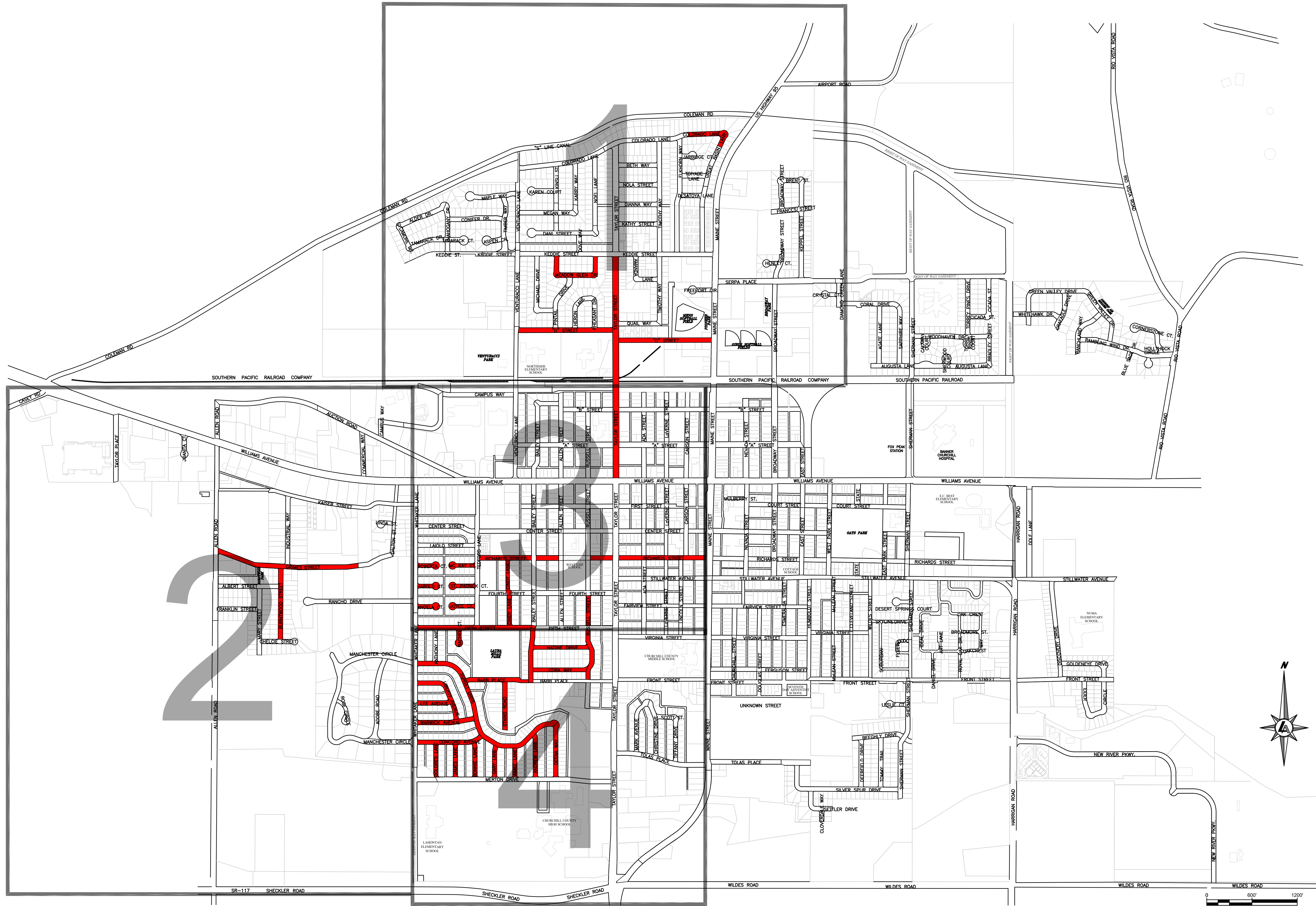


L:\Marketing\Proposals\2024 Proposals\LA24.532 - 2024 City of Fallon Corrective Maintenance\10125001\EXHIBIT-COF PHASE 1.dwg,VICINITY MAP, 08/26/2024 10:40 am mwmmberly



0 600' 1200'
22x34 SHEETS = HORIZONTAL: 1"=300'
11x17 SHEETS = HORIZONTAL: 1"=600'



178 SOUTH MAINE ST.
FALLON, NV 89406
TEL: 775.424.2188
WWW.LUMOSINC.COM

© LUMOS & ASSOCIATES, INC. THIS DRAWING IS THE PROPERTY OF LUMOS & ASSOCIATES, INC. USE OR REPRODUCTION OF THIS DRAWING, IN WHOLE OR IN PART, WITHOUT THE WRITTEN PERMISSION OF LUMOS & ASSOCIATES, INC. IS STRICTLY PROHIBITED. THIS DRAWING IS NOT TO BE USED FOR ANY PROJECT OTHER THAN THE PROJECT FOR WHICH IT WAS PREPARED.

CITY OF FALLON
CITY OF FALLON
2024 CORRECTIVE MAINTENANCE
VICINITY MAP
NEVADA
CHURCHILL
FALLON

REV.	DATE	DESCRIPTION	BY


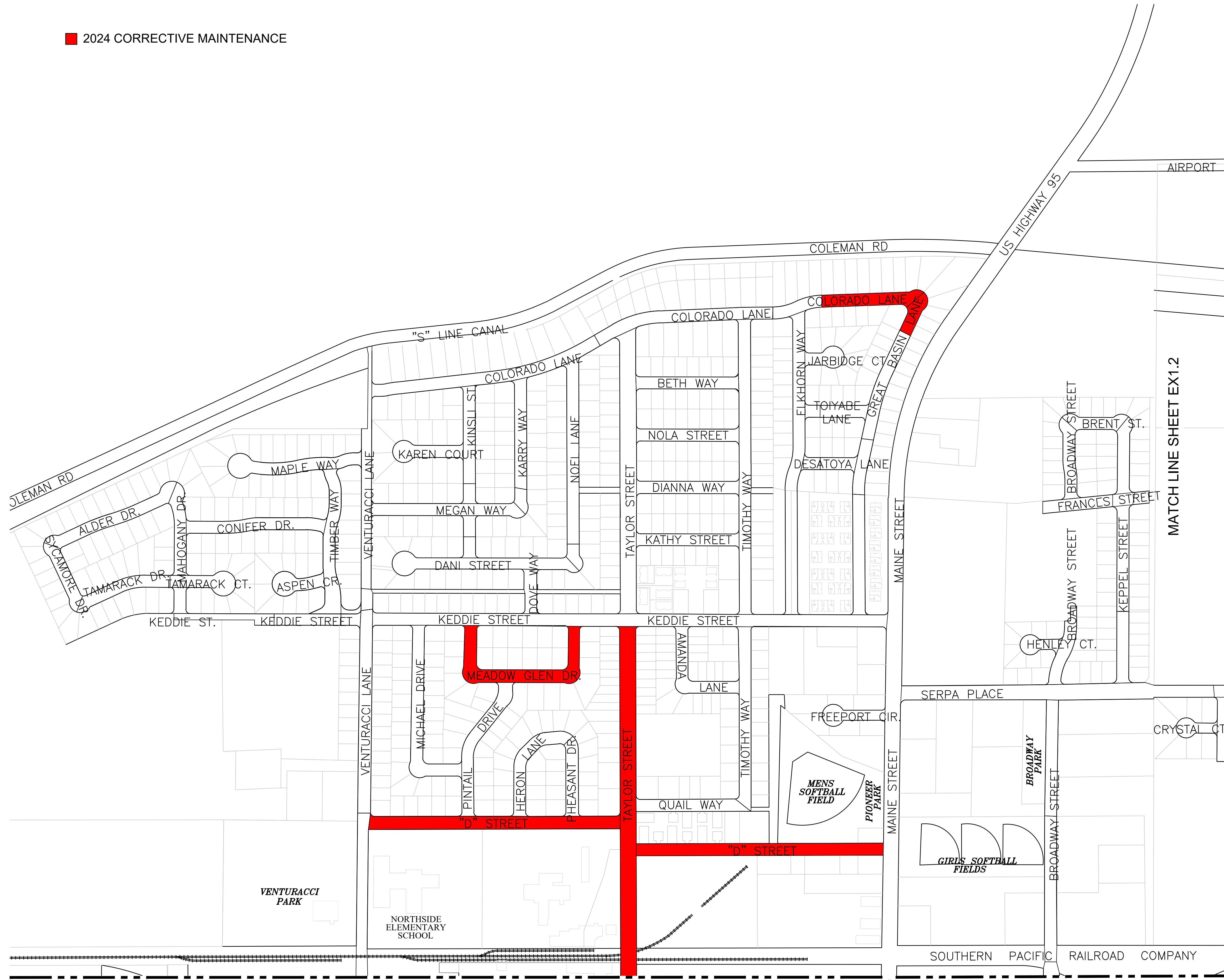
BAR IS 1 INCH ON ORIGINAL DRAWING
0 1
IF NOT ONE INCH ON THIS SHEET, ADJUST SCALES ACCORDINGLY

EX1.0

DRAWN BY: MCH
DESIGNED BY: MCH
CHECKED BY: MCH
JOB NO.: 10125.001

ISSUED FOR BID
SEPTEMBER 2024

■ 2024 CORRECTIVE MAINTENANCE



0 600' 1200'
 22x34 SHEETS = HORIZONTAL: 1"=300'
 11x17 SHEETS = HORIZONTAL: 1"=600'



178 SOUTH MAINE ST.
 FALLON, NV 89406
 TEL: 775.424.2188
 WWW.LUMOSINC.COM

© LUMOS & ASSOCIATES, INC. THIS DRAWING IS THE PROPERTY OF LUMOS & ASSOCIATES, INC. USE OR REPRODUCTION OF THIS DRAWING IN WHOLE OR IN PART, WITHOUT THE WRITTEN PERMISSION OF LUMOS & ASSOCIATES, INC. IS STRICTLY PROHIBITED. THIS DRAWING IS NOT TO BE USED FOR ANY PROJECT OTHER THAN THE PROJECT FOR WHICH IT WAS PREPARED.

CITY OF FALLON
 CITY OF FALLON
 2024 CORRECTIVE MAINTENANCE
 AREA 1
 NEVADA
 CHURCHILL
 FALLON

REV.	DATE	DESCRIPTION	BY

ISSUED FOR BID
 SEPTEMBER 2024

BAR IS 1 INCH ON ORIGINAL DRAWING
 0 1
 IF NOT ONE INCH ON THIS SHEET, ADJUST SCALES ACCORDINGLY

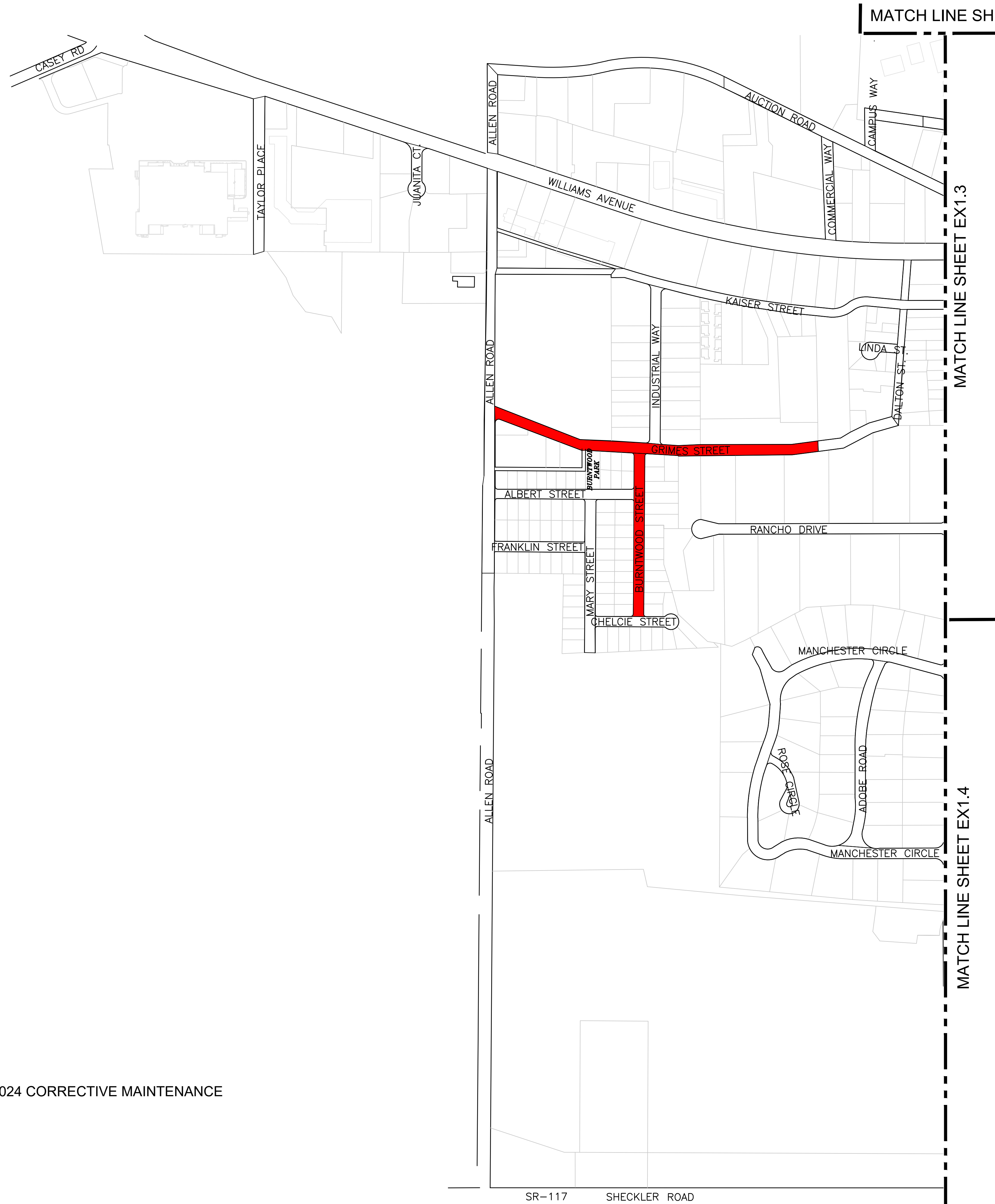
EX1.1

DRAWN BY: MCH
 DESIGNED BY: MCH
 CHECKED BY: MCH
 JOB NO.: 10125.001

L:\Marketing\Proposals\2024 Proposals\LA24.522 - 2024 City of Fallon Corrective Maintenance\10125001EXHIBIT-COF PHASE 1.dwg, AREA 1, 08/26/2024 10:40 am mwimberley

L:\Marketing\Proposals\2024 Proposals\LA24.522 - 2024 City of Fallon Corrective Maintenance\10125001EXHIBIT-COF PHASE 1.dwg, AREA 2, 08/26/2024 10:40 am mwimberley


■ 2024 CORRECTIVE MAINTENANCE



MATCH LINE SHEET EX1.1

MATCH LINE SHEET EX1.3

MATCH LINE SHEET EX1.4



0 600' 1200'
 22x34 SHEETS = HORIZONTAL: 1"=300'
 11x17 SHEETS = HORIZONTAL: 1"=600'



178 SOUTH MAINE ST.
 FALLON, NV 89406
 TEL: 775.424.2188
 WWW.LUMOSINC.COM

© LUMOS & ASSOCIATES, INC. THIS DRAWING IS THE PROPERTY OF LUMOS & ASSOCIATES, INC. USE OR REPRODUCTION OF THIS DRAWING IN WHOLE OR IN PART, WITHOUT THE WRITTEN PERMISSION OF LUMOS & ASSOCIATES, INC. IS STRICTLY PROHIBITED. THIS DRAWING IS NOT TO BE USED FOR ANY PROJECT OTHER THAN THE PROJECT FOR WHICH IT WAS PREPARED.

CITY OF FALLON
 CITY OF FALLON
 2024 CORRECTIVE MAINTENANCE
 AREA 2
 FALLON CHURCHILL NEVADA

REV.	DATE	DESCRIPTION	BY

ISSUED FOR BID
 SEPTEMBER 2024

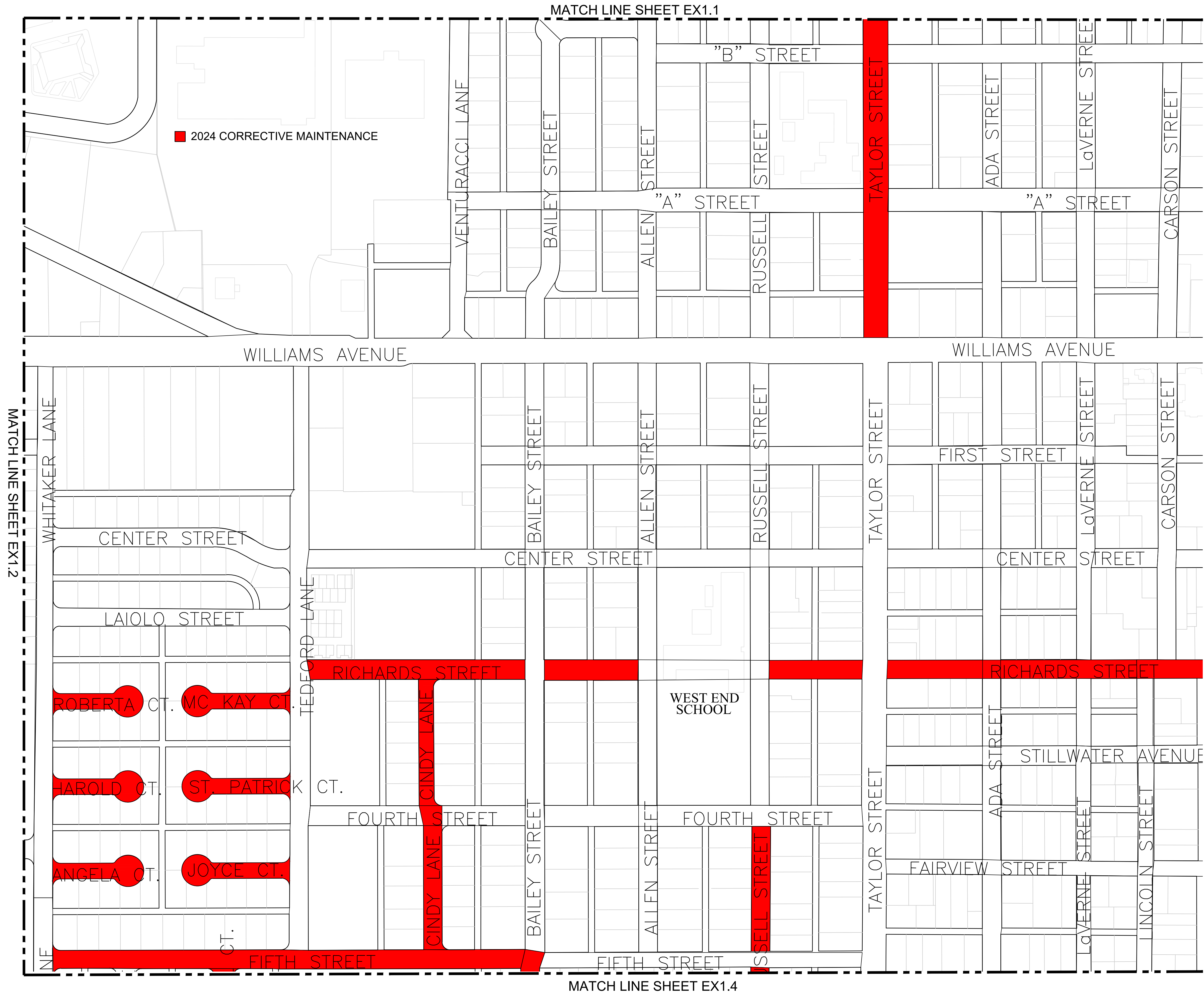
BAR IS 1 INCH ON ORIGINAL DRAWING

IF NOT ONE INCH ON THIS SHEET, ADJUST SCALES ACCORDINGLY

EX1.2

DRAWN BY: MCH
 DESIGNED BY: MCH
 CHECKED BY: MCH
 JOB NO.: 10125.001

L:\Marketing\Proposals\2024 Proposals\LA24.522 - 2024 City of Fallon Corrective Maintenance\10125001EXHIBIT-COF PHASE 1.dwg, AREA 3, 08/26/2024, 10:40 am mwmberary



MATCH LINE SHEET EX1.1


MATCH LINE SHEET EX1.2

MATCH LINE SHEET EX1.4

0 600' 1200'

22x34 SHEETS = HORIZONTAL: 1"=300'

11x17 SHEETS = HORIZONTAL: 1"=600'



178 SOUTH MAINE ST.
FALLON, NV 89406
TEL: 775.424.2188
WWW.LUMOSINC.COM

© LUMOS & ASSOCIATES, INC. THIS DRAWING IS THE PROPERTY OF LUMOS & ASSOCIATES, INC. USE OR REPRODUCTION OF THIS DRAWING IN WHOLE OR IN PART, WITHOUT THE WRITTEN PERMISSION OF LUMOS & ASSOCIATES, INC. IS STRICTLY PROHIBITED. THIS DRAWING IS NOT TO BE USED FOR ANY PROJECT OTHER THAN THE PROJECT FOR WHICH IT WAS PREPARED.

CITY OF FALLON
CITY OF FALLON
2024 CORRECTIVE MAINTENANCE
AREA 3
FALLON
CHURCHILL
NEVADA

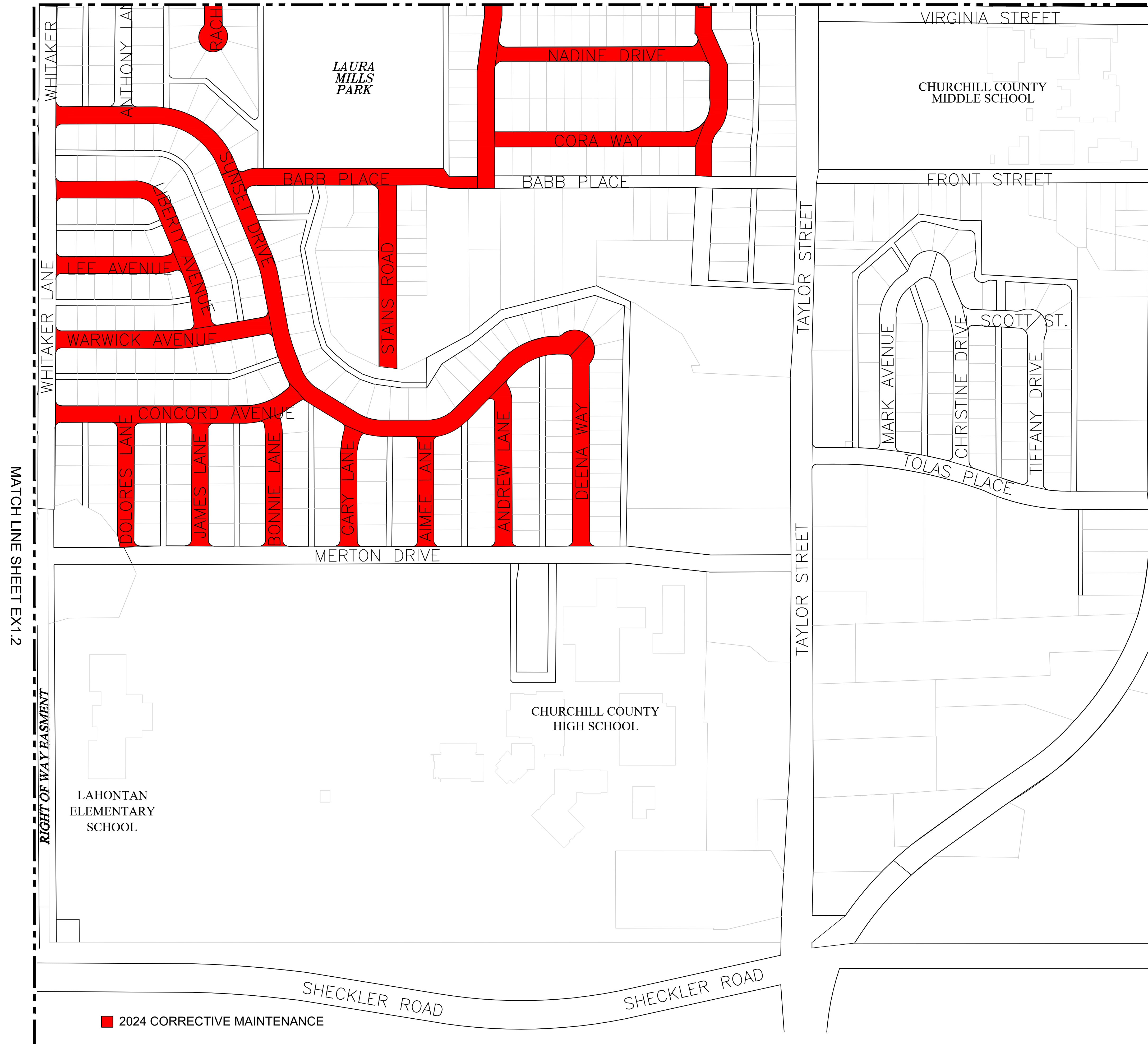
REV.	DATE	DESCRIPTION	BY

BAR IS 1 INCH ON ORIGINAL DRAWING
0 1
IF NOT ONE INCH ON THIS SHEET, ADJUST SCALES ACCORDINGLY

EX1.3

ISSUED FOR BID
SEPTEMBER 2024


DRAWN BY: MCH
DESIGNED BY: MCH
CHECKED BY: MCH
JOB NO.: 10125.001



MATCH LINE SHEET EX1.2

RIGHT OF WAY EASEMENT

■ 2024 CORRECTIVE MAINTENANCE



0 600' 1200'
 22x34 SHEETS = HORIZONTAL: 1"=300'
 11x17 SHEETS = HORIZONTAL: 1"=600'



178 SOUTH MAINE ST.
 FALLON, NV 89406
 TEL: 775.424.2188
 WWW.LUMOSINC.COM

© LUMOS & ASSOCIATES, INC. THIS DRAWING IS THE PROPERTY OF LUMOS & ASSOCIATES, INC. USE OR REPRODUCTION OF THIS DRAWING, IN WHOLE OR IN PART, WITHOUT THE WRITTEN PERMISSION OF LUMOS & ASSOCIATES, INC. IS STRICTLY PROHIBITED. THIS DRAWING IS NOT TO BE USED FOR ANY PROJECT OTHER THAN THE PROJECT FOR WHICH IT WAS PREPARED.

CITY OF FALLON
 CITY OF FALLON
 2024 CORRECTIVE MAINTENANCE
 AREA 4
 FALLON
 CHURCHILL
 NEVADA

REV	DATE	DESCRIPTION	BY

ISSUED FOR BID
 SEPTEMBER 2024

BAR IS 1 INCH ON ORIGINAL DRAWING
 0 1'
 IF NOT ONE INCH ON THIS SHEET, ADJUST SCALES ACCORDINGLY

EX1.4

DRAWN BY: MCH
 DESIGNED BY: MCH
 CHECKED BY: MCH
 JOB NO.: 10125.001



PWP-CH-2024-515 - 2024 City of Fallon Corrective Maintenance Project - Appendix A



Road Name	From	To	Jurisdiction	Type II Rapid Setting Slurry Seal Area (SF)	Type III Rapid Setting Slurry Seal Area (SF)	Crack Seal (SF)	Pothole Repair (25sf/ea) (EA)	Patching (SF)	Wide Crack (LF)	Scratch Course (SF)	Surface Treatment Type	Minimum Application Rate (lbs/yd2) (T2/T3)
AIMEE LN	SUNSET DR	MERTON DR	City of Fallon	16,730	16,730	16,730	0	0	0	0	Double Micro (Type II over Type III)	10/20
ANGELA CT	WHITAKER LN	END OF CULDESAC	City of Fallon	13,338	13,338	13,338	0	0	60	0	Double Micro (Type II over Type III)	10/20
ANDREW LN	SUNSET DR	MERTON DR	City of Fallon	23,076	23,076	23,076	0	0	276	0	Double Micro (Type II over Type III)	10/20
BABB PLC	SUNSET DR	BAILEY ST	City of Fallon	31,941	31,941	31,941	5	0	0	1,200	Double Micro (Type II over Type III)	10/20
BAILEY ST	FIFTH ST	BABB	City of Fallon	27,417	27,417	27,417	11	0	0	0	Double Micro (Type II over Type III)	10/20
BONNIE LN	CONCORD AVE	MERTON DR	City of Fallon	19,229	19,229	19,229	0	0	51	0	Double Micro (Type II over Type III)	10/20
BURNWOOD ST	CHELCHIE ST	GRIMES ST	City of Fallon	38,507	38,507	38,507	0	42	183	0	Double Micro (Type II over Type III)	10/20
CINDY LN	FIFTH ST	RICHARDS ST	City of Fallon	33,095	33,095	33,095	8	67	0	0	Double Micro (Type II over Type III)	10/20
COLORADO LN	#120	GREAT BASIN LN	City of Fallon	18,501	0	0	0	0	0	0	Type II Rapid Setting Slurry Seal	10
CONCORD AVE	WHITAKER LN	SUNSET DR	City of Fallon	35,349	35,349	35,349	0	0	99	0	Double Micro (Type II over Type III)	10/20
CORA WY	RUSSELL ST	BAILEY ST	City of Fallon	23,724	23,724	23,724	19	149	0	0	Double Micro (Type II over Type III)	10/20
D ST	VENTURACCI LN	TAYLOR ST	City of Fallon	51,408	51,408	51,408	9	0	59	0	Double Micro (Type II over Type III)	10/20
D ST	TAYLOR ST	MAINE ST	City of Fallon	49,375	49,375	49,375	0	0	0	0	Double Micro (Type II over Type III)	10/20
DEENA WY	SUNSET DR	MERTON DR	City of Fallon	30,257	30,257	30,257	1	0	447	0	Double Micro (Type II over Type III)	10/20
DOLORES LN	CONCORD AVE	MERTON DR	City of Fallon	17,218	17,218	17,218	0	328	47	14,300	Double Micro (Type II over Type III)	10/20
FIFTH ST	WHITAKER LN	BAILEY ST	City of Fallon	64,490	64,490	64,490	2	0	20	1,925	Double Micro (Type II over Type III)	10/20
GARY LN	SUNSET DR	MERTON DR	City of Fallon	16,977	16,977	16,977	0	0	153	0	Double Micro (Type II over Type III)	10/20
GREAT BASIN LN	#886	COLORADO LN	City of Fallon	9,495	0	0	0	0	0	0	Type II Rapid Setting Slurry Seal	10
GRIMES ST	ALLEN RD	NEW FRONTIER	City of Fallon	55,273	55,273	55,273	21	2,915	60	0	Double Micro (Type II over Type III)	10/20
HAROLD CT	WHITAKER LN	END OF CULDESAC	City of Fallon	13,015	13,015	13,015	0	0	0	0	Double Micro (Type II over Type III)	10/20
JAMES LN	CONCORD AVE	MERTON DR	City of Fallon	18,130	18,130	18,130	0	0	72	0	Double Micro (Type II over Type III)	10/20
JOYCE CT	TEDFORD LN	END OF CULDESAC	City of Fallon	15,376	15,376	15,376	6	0	0	0	Double Micro (Type II over Type III)	10/20
LEE AVE	LIBERTY AVE	WHITAKER LN	City of Fallon	17,665	17,665	17,665	2	0	0	0	Double Micro (Type II over Type III)	10/20
LIBERTY AVE	WARWICK AVE	WHITAKER LN	City of Fallon	34,871	34,871	34,871	20	345	125	13,185	Double Micro (Type II over Type III)	10/20
MC KAY CT	TEDFORD LN	END OF CULDESAC	City of Fallon	15,136	15,136	15,136	8	0	90	0	Double Micro (Type II over Type III)	10/20
MEADOW GLEN DR	KEDDIE ST	KEDDIE ST	City of Fallon	42,355	42,355	42,355	3	0	0	0	Double Micro (Type II over Type III)	10/20
NADINE DR	RUSSELL ST	BAILEY ST	City of Fallon	25,792	25,792	25,792	21	563	0	0	Double Micro (Type II over Type III)	10/20
RACHEL CT	END OF CULDESAC	FIFTH ST	City of Fallon	10,797	10,797	10,797	9	0	50	0	Double Micro (Type II over Type III)	10/20
RICHARDS ST	BAILEY ST	ALLEN RD	City of Fallon	14,730	14,730	14,730	0	0	100	0	Double Micro (Type II over Type III)	10/20
RICHARDS ST	TEDFORD LN	BAILEY ST	City of Fallon	34,123	34,123	34,123	14	0	136	875	Double Micro (Type II over Type III)	10/20
RICHARDS ST	RUSSELL ST	TAYLOR ST	City of Fallon	12,922	12,922	12,922	0	0	0	0	Double Micro (Type II over Type III)	10/20
RICHARDS ST	LINCOLN ST	TAYLOR ST	City of Fallon	35,508	35,508	35,508	0	0	0	0	Double Micro (Type II over Type III)	10/20
RICHARDS ST	MAINE ST	LINCOLN ST	City of Fallon	12,098	12,098	12,098	0	0	0	0	Double Micro (Type II over Type III)	10/20
ROBERTA CT	WHITAKER LN	END OF CULDESAC	City of Fallon	13,319	13,319	13,319	2	0	36	0	Double Micro (Type II over Type III)	10/20
RUSSELL ST	BABB PLC	FIFTH ST	City of Fallon	17,225	17,225	17,225	23	700	0	0	Double Micro (Type II over Type III)	10/20
RUSSELL ST	FIFTH ST	FOURTH ST	City of Fallon	28,474	28,474	28,474	3	195	0	0	Double Micro (Type II over Type III)	10/20
ST PATRICK CT	TEDFORD LN	END OF CULDESAC	City of Fallon	14,667	14,667	14,667	3	378	40	0	Double Micro (Type II over Type III)	10/20
STAINS RD	BABB PLC	END	City of Fallon	21,737	21,737	21,737	1	277	60	0	Double Micro (Type II over Type III)	10/20
SUNSET DR	BABB	WHITAKER LN	City of Fallon	28,111	28,111	28,111	0	0	0	0	Double Micro (Type II over Type III)	10/20
SUNSET DR	DEENA	BABB	City of Fallon	77,519	77,519	77,519	8	2,714	0	6,400	Double Micro (Type II over Type III)	10/20
TAYLOR ST	WILLIAMS AVE	KEDDIE ST	City of Fallon	147,575	147,575	147,575	3	70	0	0	Double Micro (Type II over Type III)	10/20
WARWICK AVE	SUNSET DR	WHITAKER LN	City of Fallon	32,042	32,042	32,042	1	1,023	10	0	Double Micro (Type II over Type III)	10/20
Total:				1,258,587	1,230,591	1,230,591	203	9,766	2,174	37,885		

Type II Rapid Setting Slurry Seal (SF): 1,258,587
 Type III Rapid Setting Slurry Seal (SF): 1,230,591
 Potholes (25sf/ea) (EA): 203
 Full Depth Pavement Patching (SF): 9,766
 Wide Crack Repair (LF): 2,174
 Scratch Course (SF): 37,885

Catagory	Street Name	From:	To:	Area (SF)	Type 2 Rapid Setting Slurry Seal Cost (\$0.35/sf)	Double Micro Slurry Cost (Type 2 Over Type 3) (\$0.75/sf)	Crack Seal (SF)	Crack Seal Cost (\$0.06/sf)	Potholes (25sf/ea)	Potholes Cost (\$375.00/ea)	Patching (SF)	Patching Cost (\$15.00/sf)	Wide Crack (LF)	Wide Crack Cost (\$10.00/lf)	Scratch Course (SF)	Scratch Course (\$0.50/sf)	Total Cost (\$)
PM, CM	AIMEE LN	SUNSET DR	MERTON DR	16,730	\$ -	\$ 12,547.50	16,730	\$ 1,003.80	0	\$ -	0	\$ -	0	\$ -	0	\$ -	\$ 13,551.30
CM, RR	ANGELA CT	WHITAKER LN	END OF CULDESAC	13,338	\$ -	\$ 10,003.50	13,338	\$ 800.28	0	\$ -	0	\$ -	60	\$ 600.00	0	\$ -	\$ 11,403.78
CM, RR	ANDREW LN	SUNSET DR	MERTON DR	23,076	\$ -	\$ 17,307.00	23,076	\$ 1,384.56	0	\$ -	0	\$ -	276	\$ 2,760.00	0	\$ -	\$ 21,451.56
RR	BABB PLC	SUNSET DR	BAILEY ST	31,941	\$ -	\$ 23,955.75	31,941	\$ 1,916.46	5	\$ 1,875.00	0	\$ -	0	\$ -	1,200	\$ 600.00	\$ 28,347.21
RR	BAILEY ST	FIFTH ST	BABB	27,417	\$ -	\$ 20,562.75	27,417	\$ 1,645.02	11	\$ 4,125.00	0	\$ -	0	\$ -	0	\$ -	\$ 26,332.77
RR	BONNIE LN	CONCORD AVE	MERTON DR	19,229	\$ -	\$ 14,421.75	19,229	\$ 1,153.74	0	\$ -	0	\$ -	51	\$ 510.00	0	\$ -	\$ 16,085.49
PM	BURNTWOOD ST	CHELICIE ST	GRIMES ST	38,507	\$ -	\$ 28,880.25	38,507	\$ 2,310.42	0	\$ -	42	\$ 630.00	183	\$ 1,830.00	0	\$ -	\$ 33,650.67
RR	CINDY LN	FIFTH ST	RICHARDS ST	33,095	\$ -	\$ 24,821.25	33,095	\$ 1,985.70	8	\$ 3,000.00	67	\$ 997.50	0	\$ -	0	\$ -	\$ 30,804.45
	COLORADO LN	#120	GREAT BASIN LN	18,501	\$ 6,475.35	\$ -	0	\$ -	0	\$ -	0	\$ -	0	\$ -	0	\$ -	\$ 6,475.35
RR	CONCORD AVE	WHITAKER LN	SUNSET DR	35,349	\$ -	\$ 26,511.75	35,349	\$ 2,120.94	0	\$ -	0	\$ -	99	\$ 990.00	0	\$ -	\$ 29,622.69
RR	CORA WY	RUSSELL ST	BAILEY ST	23,724	\$ -	\$ 17,793.00	23,724	\$ 1,423.44	19	\$ 7,125.00	149	\$ 2,227.50	0	\$ -	0	\$ -	\$ 28,568.94
RR	D ST	VENTURACCI LN	TAYLOR ST	51,408	\$ -	\$ 38,556.00	51,408	\$ 3,084.48	9	\$ 3,375.00	0	\$ -	59	\$ 585.00	0	\$ -	\$ 45,600.48
PM	D ST	TAYLOR ST	MAINE ST	49,375	\$ -	\$ 37,031.25	49,375	\$ 2,962.50	0	\$ -	0	\$ -	0	\$ -	0	\$ -	\$ 39,993.75
PM	DEENA WY	SUNSET DR	MERTON DR	30,257	\$ -	\$ 22,692.75	30,257	\$ 1,815.42	1	\$ 375.00	0	\$ -	447	\$ 4,470.00	0	\$ -	\$ 29,353.17
RR	DOLORES LN	CONCORD AVE	MERTON DR	17,218	\$ -	\$ 12,913.50	17,218	\$ 1,033.08	0	\$ -	328	\$ 4,920.00	47	\$ 470.00	14,300	\$ 7,150.00	\$ 26,486.58
RR	FIFTH ST	WHITAKER LN	BAILEY ST	64,490	\$ -	\$ 48,367.50	64,490	\$ 3,869.40	2	\$ 750.00	0	\$ -	20	\$ 200.00	1,925	\$ 962.50	\$ 54,149.40
PM, CM	GARY LN	SUNSET DR	MERTON DR	16,977	\$ -	\$ 12,732.75	16,977	\$ 1,018.62	0	\$ -	0	\$ -	153	\$ 1,530.00	0	\$ -	\$ 15,281.37
	GREAT BASIN LN	#886	COLORADO LN	9,495	\$ 3,323.25	\$ -	0	\$ -	0	\$ -	0	\$ -	0	\$ -	0	\$ -	\$ 3,323.25
RR	GRIMES ST	ALLEN RD	NEW FRONTIER	55,273	\$ -	\$ 41,454.75	55,273	\$ 3,316.38	21	\$ 7,875.00	2,915	\$ 43,722.00	60	\$ 600.00	0	\$ -	\$ 96,968.13
PM, CM	HAROLD CT	WHITAKER LN	END OF CULDESAC	13,015	\$ -	\$ 9,761.25	13,015	\$ 780.90	0	\$ -	0	\$ -	0	\$ -	0	\$ -	\$ 10,542.15
RR	JAMES LN	CONCORD AVE	MERTON DR	18,130	\$ -	\$ 13,597.50	18,130	\$ 1,087.80	0	\$ -	0	\$ -	72	\$ 720.00	0	\$ -	\$ 15,405.30
PM, CM	JOYCE CT	TEDFORD LN	END OF CULDESAC	15,376	\$ -	\$ 11,532.00	15,376	\$ 922.56	6	\$ 2,250.00	0	\$ -	0	\$ -	0	\$ -	\$ 14,704.56
RR	LEE AVE	LIBERTY AVE	WHITAKER LN	17,665	\$ -	\$ 13,248.75	17,665	\$ 1,059.90	2	\$ 750.00	0	\$ -	0	\$ -	0	\$ -	\$ 15,058.65
RR	LIBERTY AVE	WARWICK AVE	WHITAKER LN	34,871	\$ -	\$ 26,153.25	34,871	\$ 2,092.26	20	\$ 7,500.00	345	\$ 5,167.50	125	\$ 1,250.00	13,185	\$ 6,592.50	\$ 48,755.51
RR	MC KAY CT	TEDFORD LN	END OF CULDESAC	15,136	\$ -	\$ 11,352.00	15,136	\$ 908.16	8	\$ 3,000.00	0	\$ -	90	\$ 900.00	0	\$ -	\$ 16,160.16
CM	MEADOW GLEN DR	KEDDIE ST	KEDDIE ST	42,355	\$ -	\$ 31,766.25	42,355	\$ 2,541.30	3	\$ 1,125.00	0	\$ -	0	\$ -	0	\$ -	\$ 35,432.55
RR	NADINE DR	RUSSELL ST	BAILEY ST	25,792	\$ -	\$ 19,344.00	25,792	\$ 1,547.52	21	\$ 7,875.00	563	\$ 8,445.00	0	\$ -	0	\$ -	\$ 37,211.52
RR	RACHEL CT	END OF CULDESAC	FIFTH ST	10,797	\$ -	\$ 8,097.75	10,797	\$ 647.82	9	\$ 3,375.00	0	\$ -	50	\$ 500.00	0	\$ -	\$ 12,620.57
RR	RICHARDS ST	BAILEY ST	ALLEN RD	14,730	\$ -	\$ 11,047.50	14,730	\$ 883.80	0	\$ -	0	\$ -	100	\$ 1,000.00	0	\$ -	\$ 12,931.30
RR	RICHARDS ST	TEDFORD LN	BAILEY ST	34,123	\$ -	\$ 25,592.25	34,123	\$ 2,047.38	14	\$ 5,250.00	0	\$ -	136	\$ 1,355.00	875	\$ 437.50	\$ 34,682.13
PM	RICHARDS ST	RUSSELL ST	TAYLOR ST	12,922	\$ -	\$ 9,691.50	12,922	\$ 775.32	0	\$ -	0	\$ -	0	\$ -	0	\$ -	\$ 10,466.82
CM	RICHARDS ST	LINCOLN ST	TAYLOR ST	35,508	\$ -	\$ 26,631.00	35,508	\$ 2,130.48	0	\$ -	0	\$ -	0	\$ -	0	\$ -	\$ 28,761.48
PM, CM	RICHARDS ST	MAINE ST	LINCOLN ST	12,098	\$ -	\$ 9,073.50	12,098	\$ 725.88	0	\$ -	0	\$ -	0	\$ -	0	\$ -	\$ 9,799.38
PM, CM	ROBERTA CT	WHITAKER LN	END OF CULDESAC	13,319	\$ -	\$ 9,989.25	13,319	\$ 799.14	2	\$ 750.00	0	\$ -	36	\$ 360.00	0	\$ -	\$ 11,898.39
RR	RUSSELL ST	BABB PLC	FIFTH ST	17,225	\$ -	\$ 12,918.75	17,225	\$ 1,033.50	23	\$ 8,625.00	700	\$ 10,500.00	0	\$ -	0	\$ -	\$ 33,077.25
RR	RUSSELL ST	FIFTH ST	FOURTH ST	28,474	\$ -	\$ 17,994.83	28,474	\$ 1,708.44	3	\$ 1,125.00	195	\$ 2,925.00	0	\$ -	0	\$ -	\$ 23,753.27
RR	ST PATRICK CT	TEDFORD LN	END OF CULDESAC	14,667	\$ -	\$ 11,000.25	14,667	\$ 880.02	3	\$ 1,125.00	378	\$ 5,670.00	40	\$ 400.00	0	\$ -	\$ 19,075.27
RR	STAINS RD	BABB PLC	END	21,737	\$ -	\$ 16,302.75	21,737	\$ 1,304.22	1	\$ 375.00	276	\$ 4,144.50	60	\$ 600.00	0	\$ -	\$ 22,726.47
PM	SUNSET DR	BABB	WHITAKER LN	28,111	\$ -	\$ 21,083.25	28,111	\$ 1,686.66	0	\$ -	0	\$ -	0	\$ -	0	\$ -	\$ 22,769.91
RR	SUNSET DR	DEENA	BABB	77,519	\$ -	\$ 58,139.25	77,519	\$ 4,651.14	8	\$ 3,000.00	2,714	\$ 40,707.00	0	\$ -	6,400	\$ 3,200.00	\$ 109,697.39
RR	TAYLOR ST	WILLIAMS AVE	KEDDIE ST	147,575	\$ -	\$ 110,681.25	147,575	\$ 8,854.50	3	\$ 1,125.00	70	\$ 1,050.00	0	\$ -	0	\$ -	\$ 121,710.75
RR	WARWICK AVE	SUNSET DR	WHITAKER LN	32,042	\$ -	\$ 24,031.50	32,042	\$ 1,922.52	1	\$ 375.00	1,023	\$ 15,345.00	10	\$ 100.00	0	\$ -	\$ 41,774.02

Total: \$ 1,266,465.14
 Fees: 82,000.00
 Contract Allowance: 150,000.00
 Budget: 1,500,000.00
 Diff: 1,534.86

CITY OF FALLON - BID TABULATION

PROJECT: CITY OF FALLON 2024 CORRECTIVE MAINTENANCE PROJECT
 PWP# CH-2024-515

BID OPENING: SEPTEMBER 27, 2024

10:00AM

Item No.	Base Bid Item and Description	Unit	Engineer's Estimate			* Apparent Low Bidder *		Intermountain Slurry Seal	
			Unit Cost	Quantity	Total	Sierra Nevada Construction		Unit Cost	Total
						Unit Cost	Total		
1	TYPE II RAPID SETTING SLURRY SEAL	SF	\$0.35	1,258,587	\$440,505.45	\$0.26	\$327,232.62	\$0.26	\$327,232.62
2	TYPE III RAPID SETTING SLURRY SEAL	SF	\$0.40	1,230,591	\$492,236.40	\$0.34	\$418,400.94	\$0.39	\$479,930.49
3	PAVEMENT CRACK SEALING	SF	\$0.06	1,230,591	\$73,835.46	\$0.10	\$123,059.10	\$0.18	\$221,506.38
4	WIDE CRACK REPAIR	LF	\$10.00	2,174	\$21,740.00	\$10.00	\$21,740.00	\$24.00	\$52,176.00
5	FULL DEPTH PAVEMENT PATCHING	SF	\$15.00	9,766	\$146,490.00	\$11.00	\$107,426.00	\$22.00	\$214,852.00
6	SCRATCH COURSE	SF	\$0.50	37,885	\$18,942.50	\$0.35	\$13,259.75	\$0.40	\$15,154.00
7	POTHOLE REPAIR	EA	\$375.00	203	\$76,125.00	\$325.00	\$65,975.00	\$1,300.00	\$263,900.00
8	PAVEMENT STRIPING	LS	\$20,000.00	1	\$20,000.00	\$63,913.59	\$63,913.59	\$150,000.00	\$150,000.00
9	CONTRACT ALLOWANCE	LS	\$150,000.00	1	\$150,000.00	\$150,000.00	\$150,000.00	\$150,000.00	\$150,000.00
BASE BID TOTAL:					\$1,439,874.81	\$1,291,007.00		\$1,874,751.49	

BID PROPOSAL:	X	X
BID BOND:	X	X
FIRST TIER SUBCONTRACTORS (5%):	X	X
MATERIAL SUPPLIERS:	X	X
NEVDADA BUSINESS/CONTRACTORS LICENSE:	X	X
ADDENDUM #1:	X	X
1% SUBCONTRACTORS (2 HOUR LIST):	X	X
PREFERENTIAL BIDDER STATUS:	X	X
UNIFORM AFFIDAVIT OF CERTIFICATION:	X	X
SUBCONTRACTORS:	All American Asphalt Sealing, Inc.	A&K Earthmovers