







Exhibit E Property Owner Response Map

Oak Bend Estates
Variance Application Number:
PV# 2024-01

Legend

-  Subject Property
-  Parcels
-  Fair_Oaks_Roads
-  Notification Area
-  Respondent (For) - 1
-  Respondent (Against) - 2

Jurisdictional

-  City Limits
-  ETJ



1,000
US Feet

**Notification Area is
49.6 ac.
and
2.87 ac. or 5.8% are
against**

Disclaimer – The City of Fair Oaks Ranch (COFOR) does not guarantee the accuracy, adequacy, completeness, or usefulness of any information. COFOR does not warrant the completeness, timeliness, or positional, thematic, and attribute accuracy of the GIS Data. The GIS data, cartographic products, and associated applications are not legal representations of the depicted data. GIS data is derived from public records that are constantly undergoing revision. Under no circumstances should GIS products be used for final design purposes. COFOR provides this information on an "as is" basis without warranty of any kind, express or implied, including but not limited to warranties of merchantability or fitness for a particular purpose, and assumes no responsibility for anyone's use of the information.