








Exhibit C Oak Bend Estates Master Plan

LEGEND:

	• OPEN SPACE / DRAINAGE
	• PROPOSED RIGHT-OF-WAY
	• CONTOURS
	• PHASING LIMITS
	• A.C.P.R. - AS PUBLIC RECORDS OF CODAL COUNTY, TEXAS
	• RIGHT-OF-WAY
	• CENTERLINE

