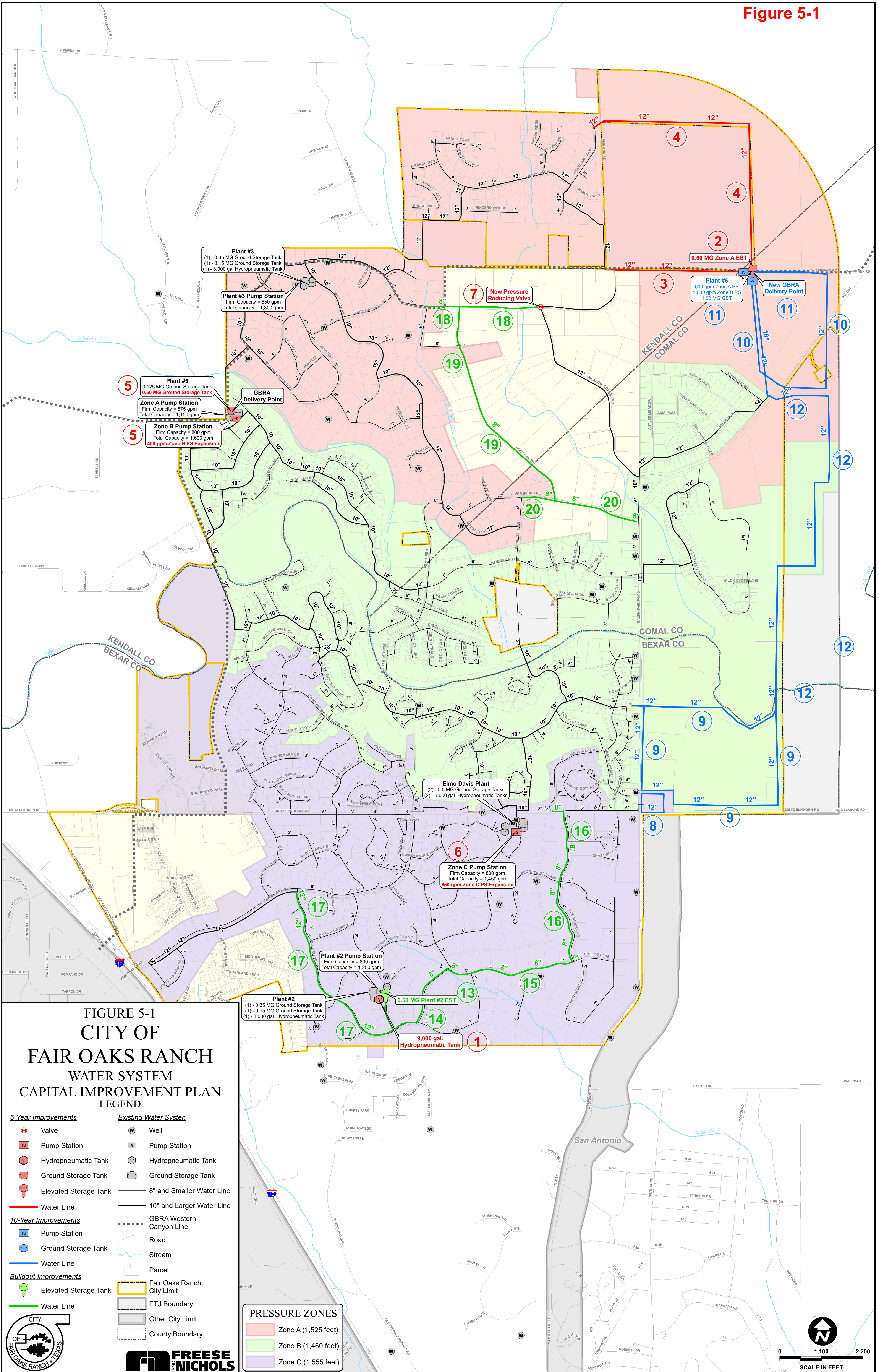



Figure 5-1



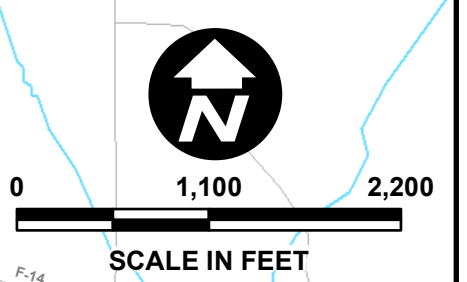
**FIGURE 5-1
CITY OF
FAIR OAKS RANCH
WATER SYSTEM
CAPITAL IMPROVEMENT PLAN
LEGEND**

- | | |
|------------------------------|------------------------------|
| 5-Year Improvements | Existing Water System |
| Valve | Well |
| Pump Station | Pump Station |
| Hydropneumatic Tank | Hydropneumatic Tank |
| Ground Storage Tank | Ground Storage Tank |
| Elevated Storage Tank | 8" and Smaller Water Line |
| Water Line | 10" and Larger Water Line |
| 10-Year Improvements | GBRA Western Canyon Line |
| Pump Station | Road |
| Ground Storage Tank | Stream |
| Water Line | Parcel |
| Buildout Improvements | Fair Oaks Ranch City Limit |
| Elevated Storage Tank | ETJ Boundary |
| Water Line | Other City Limit |
| | County Boundary |



PRESSURE ZONES

Zone A (1,525 feet)
Zone B (1,460 feet)
Zone C (1,555 feet)



Created by Freese and Nichols, Inc. on 01/17/2023
Location: H:\19_Water_Planning\019_DELIVERABLES\11_Final_Report\Figure_5-1_Water_System_CIP.mxd
User: jnichols Date: 01/17/2023 10:41 AM
User Name: jnichols