

Analysis of Comprehensive Plan/Future Land Use Request (**Ordinance Number 2026-19**)

In Accordance with Florida Statutes Chapter 163.3177.9.:

Discourage Urban Sprawl: Primary Indicators of Sprawl:

The future land use element and any amendment to the future land use element shall discourage the proliferation of urban sprawl. The primary indicators that a plan or plan amendment does not discourage the proliferation of urban sprawl are listed below. The evaluation of the presence of these indicators shall consist of an analysis of the plan or plan amendment within the context of features and characteristics unique to each locality in order to determine whether the plan or plan amendment:

Review of Indicators

1. Low Intensity Development:

Promotes, allows, or designates for development substantial areas of the jurisdiction to develop as low-intensity, low-density, or single-use development or uses.

The subject property is located within the Joint Planning Area. Urban services with adequate capacity are available to serve future development, consistent with the requested RT Future Land Use designation.

2. Urban Development in Rural Areas:

Promotes, allows, or designates significant amounts of urban development to occur in rural areas at substantial distances from existing urban areas while not using undeveloped lands that are available and suitable for development.

This indicator does not apply. The subject property is located in a corridor with a mixture of uses, including RT designations and a mixture of residential and non-residential uses and land uses surrounding the property.

3. Strip or Isolated Development:

Promotes, allows, or designates urban development in radial, strip, isolated, or ribbon patterns generally emanating from existing urban developments.

This indicator does not apply. The site is surrounded by a mixture of uses; predominantly residential, but with RT and GC (General Commercial) land uses nearby. The proposed RT land use (and current use as a office/professional service) would serve as a buffer between these varied uses.

4. Natural Resources Protection:

Fails to adequately protect and conserve natural resources, such as wetlands, floodplains, native vegetation, environmentally sensitive areas, natural groundwater aquifer recharge areas, lakes, rivers, shorelines, beaches, bays, estuarine systems, and other significant natural systems.

The subject property is not in a floodplain and does not contain wetland areas and is located in an urbanized area.

Agricultural Area Protection:

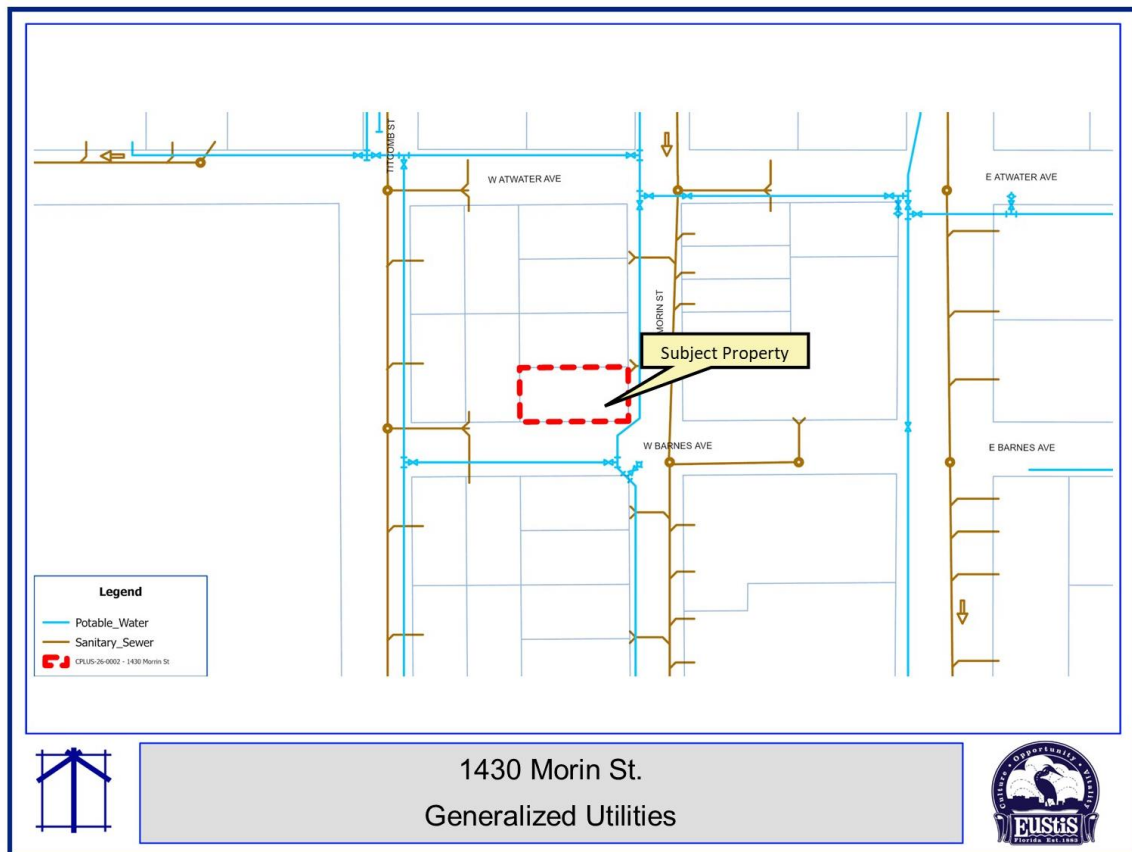
Fails to adequately protect adjacent agricultural areas and activities, including silviculture, active agricultural and silvicultural activities, passive agricultural activities, and dormant, unique, and prime farmlands and soils.

This indicator does not apply. The site and surrounding areas do not include active agricultural or silviculture operations. The location lies within a developed area.

5. Public Facilities:

Fails to maximize use of existing public facilities and services.

This indicator is not applicable as city water and sewer is available to the property. Development of this parcel will maximize the use and efficiency of City water service. The property is seeking annexation into the City to utilize city water and sewer services.



6. Cost Effectiveness and Efficiency of Public Facilities:

Allows for land use patterns or timing that disproportionately increase the cost in time, money, and energy of providing and maintaining facilities and services, including roads, potable water, sanitary sewer, stormwater management, law enforcement, education, health care, fire and emergency response, and general government.

This indicator does not apply as there is adequate capacity to accommodate both existing and future development aligned with the requested RT future land

designation. The city already provides these services to this and other properties within the area, which will further efficiency.

7. Separation of Urban and Rural:

Fails to provide a clear separation between rural and urban uses.

This indicator does not apply. No nearby properties contain active agricultural activities or uses. The surrounding area is either developed or has development entitlements, featuring a mix of suburban and rural densities and intensities. The mixed-use nature of the RT land use designation and the Urban Neighborhood Design District align well with the established development pattern.

8. Infill and Redevelopment:

Discourages or inhibits infill development or the redevelopment of existing neighborhoods and communities.

This indicator does not apply.

Functional Mix of Uses:

Fails to encourage a functional mix of uses.

This indicator does not apply. This property is surrounded by a mix of residential and non-residential uses, with RT designations located in the general vicinity of the site.

9. Accessibility among Uses:

Results in poor accessibility among linked or related land uses.

The site has strong accessibility and linkages to related land uses, including both residential and non-residential uses.

10. Open Space:

Results in the loss of significant amounts of functional open space.

This indicator does not apply. The site lacks functional open space and is not linked to regionally significant open space.

11. Urban Sprawl:

The future land use element or plan amendment shall be determined to discourage the proliferation of urban sprawl if it incorporates a development pattern or urban form that achieves four or more of the following:

a. Direction of Growth:

Directs or locates economic growth and associated land development to geographic areas of the community in a manner that does not have an adverse impact on and protects natural resources and ecosystems.

Not applicable. The site is adjacent to established urbanized areas.

b. Efficient and Cost-Effective Services:

Promotes the efficient and cost-effective provision or extension of public infrastructure and services.

Water and sewer service is available.

- c. Walkable and Connected Communities:
Promotes walkable and connected communities and provides for compact development and a mix of uses at densities and intensities that will support a range of housing choices and a multimodal transportation system, including pedestrian, bicycle, and transit, if available.

There are not existing sidewalks on either side of the street on this block of Morin Street, nor the cross-streets (Barnes Avenue).

- d. Water and Energy Conservation:
Promotes the conservation of water and energy.

At time of site redevelopment, the property must adhere to City development standards and Florida Building Code requirements, ensuring the use of energy and water-efficient appliances.

- e. Agricultural Preservation:
Preserves agricultural areas and activities, including silviculture, and dormant, unique, and prime farmlands and soils.

Not applicable; this site and adjacent areas do not support active agricultural or silvicultural activities. The site is within an existing developed residential and non-residential area.

- f. Open Space:
Preserves open space and natural lands and provides for public open space and recreation needs.

Not applicable. The site is currently developed in an urbanized area as an office/professional service use.

- g. Balance of Land Uses:
Creates a balance of land uses based upon the demands of the residential population for the nonresidential needs of an area.

The proposed land use allows for professional office and residential type uses, which serves as a transition from GC to the east and residential development to the west. Additionally, the proposed land is more suitable for the pre-existing use and site as developed.

- h. Urban Form Densities and Intensities:

Provides uses, densities, and intensities of use and urban form that would remediate an existing or planned development pattern in the vicinity that constitutes sprawl, or if it provides for an innovative development pattern such as transit-oriented developments or new towns as defined in s. 163.3164.

Not applicable.

In Accordance with the Comprehensive Plan Future Land Use Element Appendix:

All applications for a Plan amendment relating to the development patterns described and supported within the Plan including, but not limited to, site specific applications for changes in land use designations, are presumed to involve a legislative function of local government which, if approved, would be by legislative act of the City and shall, therefore, be evaluated based upon the numerous generally acceptable planning, timing, compatibility, and public facility considerations detailed or inferred in the policies of the Plan. Each application for an amendment to the Map #1: 2035 Future Land Use Map by changing the land use designation assigned to a parcel of property shall also be reviewed to determine and assess any significant impacts to the policy structure on the Comprehensive Plan of the proposed amendment including, but not limited to, the effect of the land use change on either the internal consistency or fiscal structure of the Plan.

Major Categories of Plan Policies:

This Plan amendment application review and evaluation process will be prepared and presented in a format consistent with the major categories of Plan policies as follows:

1. General Public Facilities/Services:

Since the Plan policies address the continuance, expansion and initiation of new government service and facility programs, including, but not limited to, capital facility construction, each application for a land use designation amendment shall include a description and evaluation of any Plan programs (such as the effect on the timing/financing of these programs) that will be affected by the amendment if approved. This analysis shall include the availability of, and actual and anticipated demand on, facilities and services serving or proposed to serve the subject property. The facilities and services required for analysis include emergency services, parks and recreation, potable water, public transportation if and when available, sanitary sewer, schools, solid waste, stormwater, and the transportation network.

a. Emergency Services Analysis:

Eustis emergency services already provide emergency response to other properties in the area. Development in line with the RT Future Land use efficiency of Eustis emergency services.

b. Parks & Recreation:

Not applicable. Assigning the proposed RT Future Land Use to an existing non-residential use will have negligible impacts on parks and

recreation facilities. Existing parks and recreational opportunities exist to serve this property.

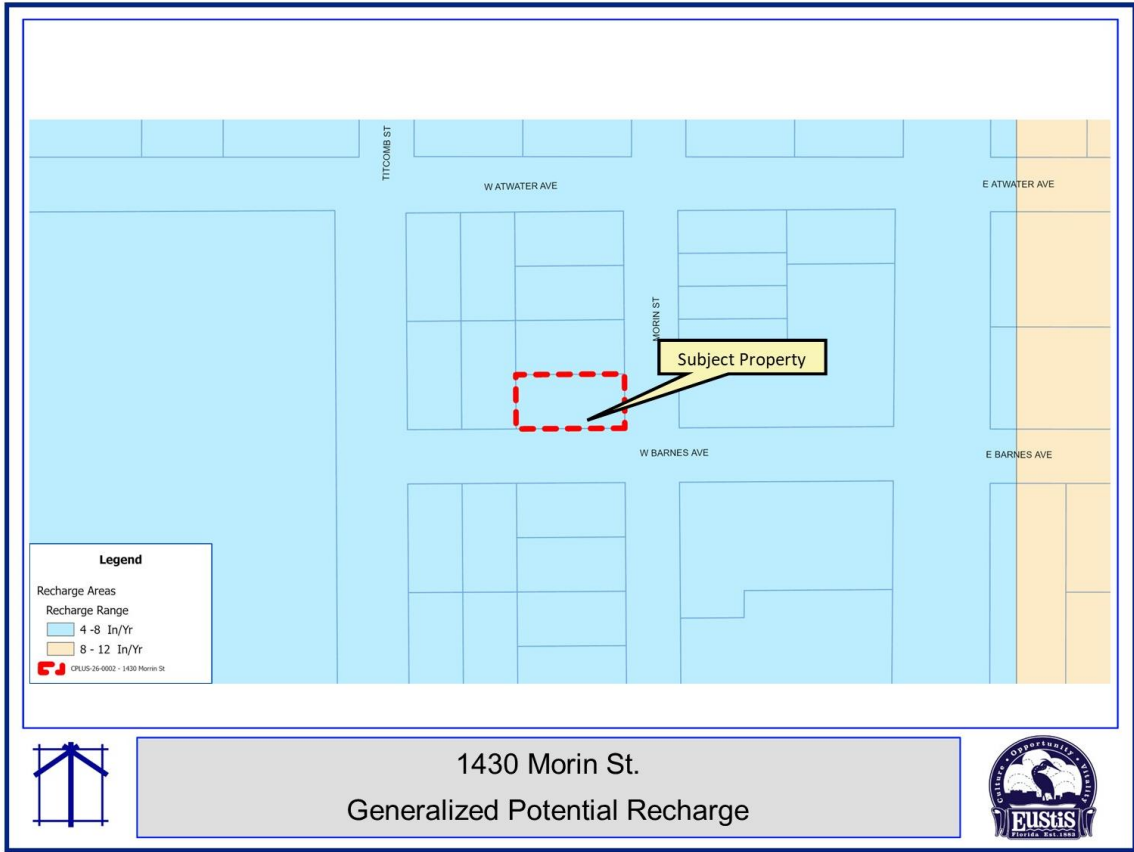
- c. Potable Water & Sanitary Sewer:
Water and sewer are available to the subject property. Both water and sewer systems have adequate capacity to serve the site.
- d. Schools:
The proposed RT request is an existing single-family residence; therefore, the change should not have a large impact on schools.
- e. Solid Waste:
The City collaborates with Waste Management for solid waste collection, and the company already services the properties in the vicinity of the site. Providing service to this property will promote service delivery efficiency.
- f. Stormwater:
The Comprehensive Plan and Land Development Regulations include the level of service (LOS) standards to which new development must adhere. Projects designed to meet these standards will not negatively affect the existing facilities and services.
- g. Transportation Network Analysis:
The existing single-family residential unit is expected to have no adverse effects on the existing transportation system. Currently, the adjacent transportation network has sufficient capacity to accommodate the proposed RT property, even at full development standards.

2. Natural Resources/Natural Features:

The policies of the Plan also contain general regulatory guidelines and requirements for managing growth and protecting the environment. These guidelines will be used to evaluate the overall consistency of the land use amendment with the Comprehensive Plan. Specifically, each amendment will be evaluated to 1) determine the existence of groundwater recharge areas; 2) the existence of any historical or archaeological sites; 3) the location of flood zones and the demonstration that the land uses proposed in flood-prone areas are suitable to the continued natural functioning of flood plains; and 4) the suitability of the soil and topography to the development proposed.

a. Groundwater recharge areas:

The site may be within a recharge area; a site-specific geotechnical and hydrological study will be needed to determine the site-specific impact at the time of any redevelopment. Source: Lake County Comprehensive Plan 2030 Floridian Aquifer Recharge Map.



b. Historical or archaeological sites:

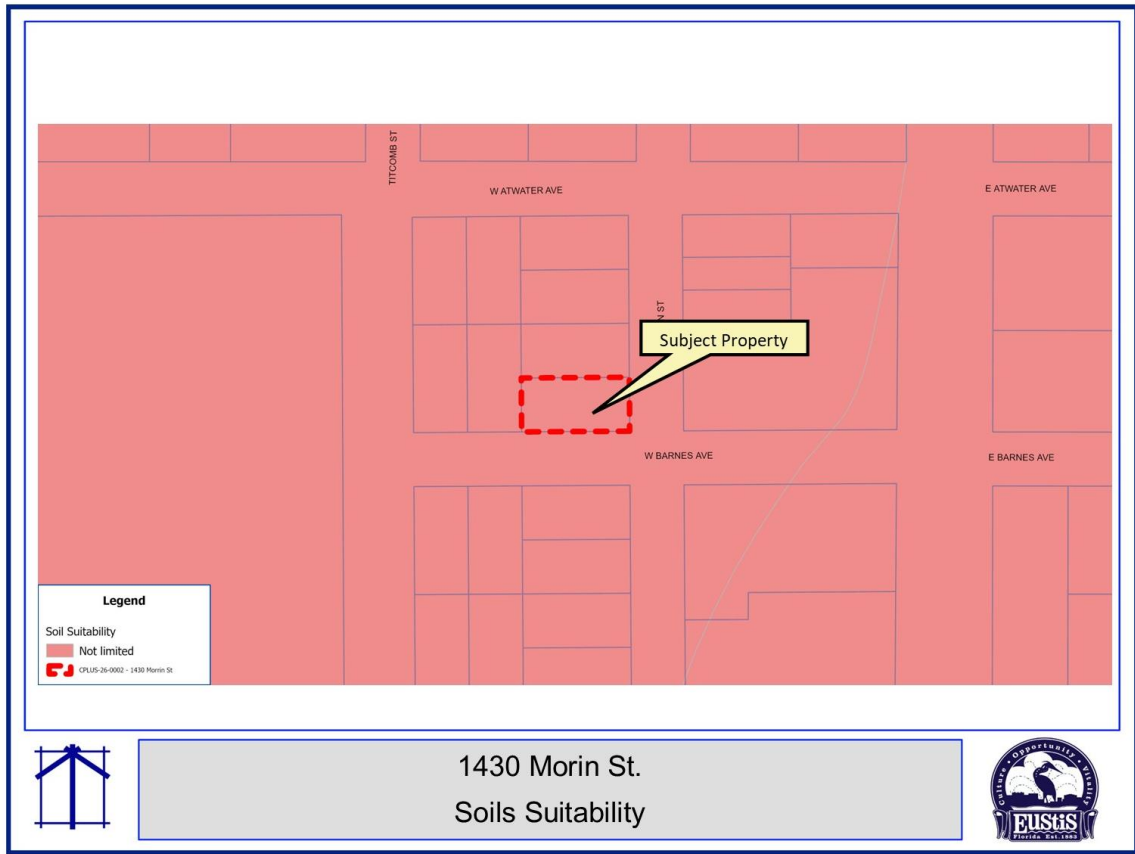
The City does not have any record of Florida Master Site Files related to this property and no known historical or cultural resources exist.

c. Flood zones:

The subject property is not impacted by a 100-year flood zone area. Source - Lake County GIS - 2012 Flood Zones.

d. Soil and topography:

Soils appear to be suitable for development. The site is currently developed.



3. Comprehensive Plan Review:

Additional criteria and standards are also included in the Plan that describes when, where and how development is to occur. Plan development policies will be used to evaluate the appropriateness of the compatibility of the use, intensity, location, and timing of the proposed amendment.

Existing Land Use According to the Eustis Comprehensive Plan:

Suburban Residential

This designation is provided to accommodate the majority of residential development within the City.

This designation is intended to provide for a mix of single family detached, patio home, and townhouse dwellings in a suburban atmosphere and may also include, ACLF, parks and recreation facilities, and schools. Apartments may be permitted through the PUD process. Public utility services and facilities that are 2 acres or less in size are also permitted.

Suburban Residential lands may be developed to a maximum density of 5 dwelling units per net buildable acre. The maximum density may be exceeded through an affordable housing density bonus...

Applicable Policies and Codes

1. Resolution Number 87-34

Joint Planning Area Agreement with Lake County: “The City and the County agree that the unincorporated areas adjacent to the City might be appropriately served by urban services provided by the City, and might therefore be annexed into the City in accordance with State law..... The City agrees to annex property in accordance with State law and provide adequate urban services and facilities to serve those areas within the Joint Planning Area.”

2. Florida Statutes Chapter 171.044: Voluntary Annexation:

- a. “The owner or owners of real property in an unincorporated area of a county which is contiguous to a municipality and reasonably compact may petition the governing body of said municipality that said property be annexed to the municipality.”
- b. “Land shall not be annexed through voluntary annexation when such annexation results in the creation of enclaves.”

Comprehensive Plan – Residential Office Transition (RT)

This land use district applies to older residential areas having residential character, which are located adjacent to nonresidential development. The purpose is to provide for establishment of business and professional offices and limited retail and service business while maintaining residential character and compatibility.

General Range of Uses: This category accommodates a mix of residential and nonresidential uses, including but not limited to single-family detached and attached residential, duplex and accessory apartments, schools and churches, business and professional offices, and certain limited, neighborhood scale commercial.

Maximum Density: 12 units per acre.

Intensity Range: up to 2.5 FAR subject to restrictions in Section 109-3 of the Land Development Regulations.