



City of Eustis

P.O. Drawer 68 • Eustis, Florida 32727-0068 • (352) 483-5430

TO: EUSTIS CITY LOCAL PLANNING AGENCY

FROM: Tom Carrino, City Manager

DATE: September 7, 2023

RE: Ordinance Number 23-16: Comprehensive Plan Future Land Use Map Amendment
2023-CPLUS-03 – EICHELBERGER PROPERTY / NOVACK & SONS, INC –
ASSIGNMENT OF FUTURE LAND USE FOR PARCELS WITH ALTERNATE
KEY NUMBER 1213177

Introduction:

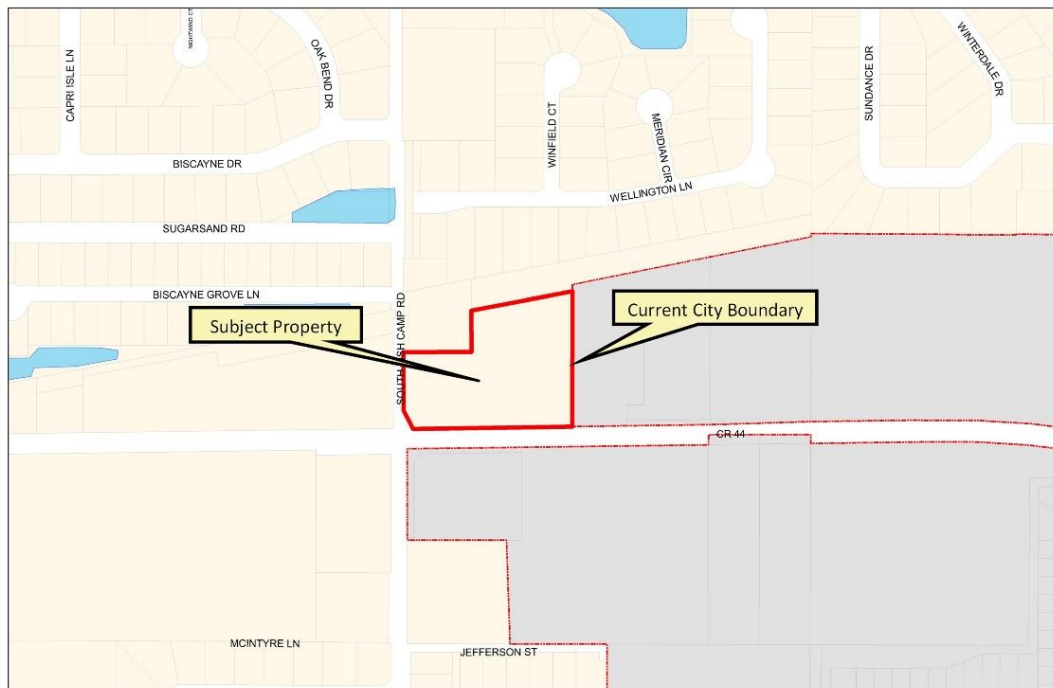
Ordinance Number 23-15 provides for the voluntary annexation of approximately 4.63 acres of land located northeast corner of CR 44 at the intersection with South Fishcamp Road (Alternate Key Number 1213177). Provided the annexation of the subject property is approved, via Ordinance Number 23-15, Ordinance Number 23-16 would change the future land use designation from Urban Low in Lake County to Mixed Commercial Residential (MCR) in the City of Eustis..

Background:

1. The site contains approximately 4.63 acres and is located at the northeast corner of the intersection of CR 44 and South Fishcamp Road within the Eustis Joint Planning Area.
2. The proposed annexation properties are contiguous to the City boundaries, directly on the eastern boundary of the property and across CR 44.
3. The site has a Lake County land use designation of Urban Low, but approval of Ordinance Number 23-16 would change the land use designation to Mixed Commercial Residential (MCR) in the City of Eustis.



Eichelberger (Novack and Sons, Inc)
Aerial Location

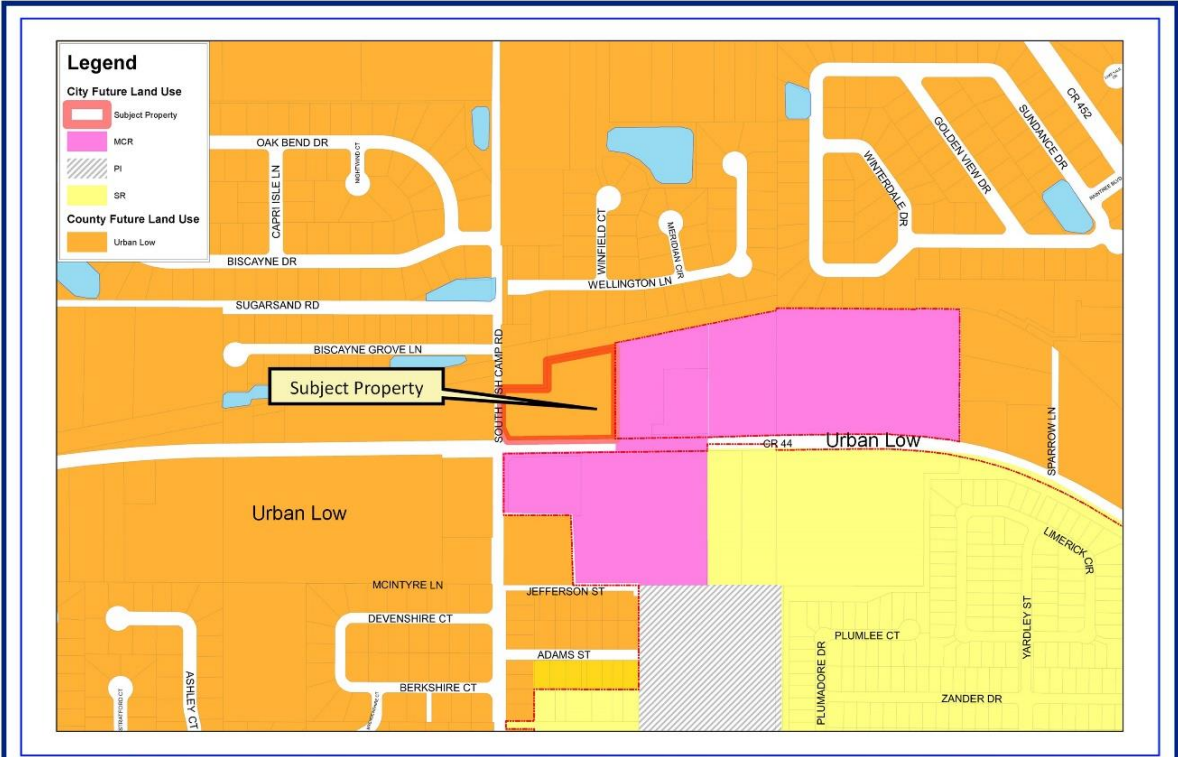


Eichelberger (Novack and Sons, Inc)
Location

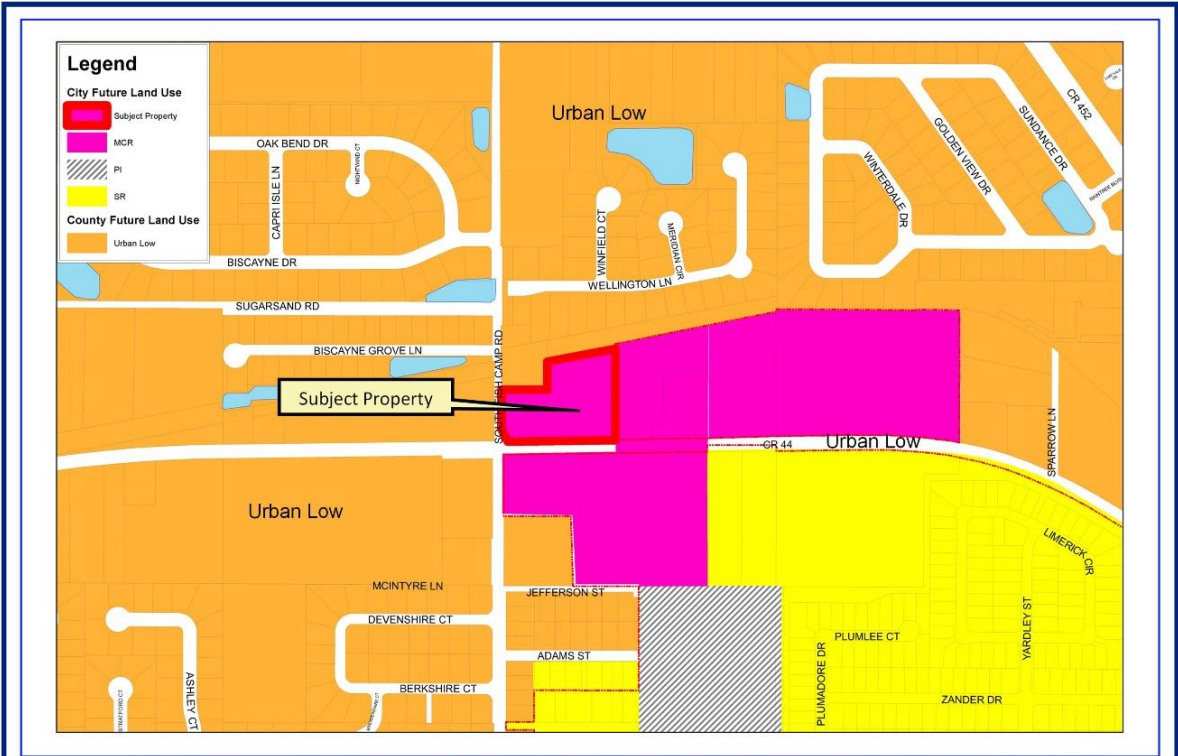


Surrounding properties have the following land use designations:

Location	Existing Use	Future Land Use	Design District
Site	Vacant	Urban Low (Lake County)	N/A
North	Single-Family	Urban Low (Lake County)	N/A
South	Commercial / Vacant	Mixed Commercial Residential (MCR)	Suburban Corridor
East	Commercial / Vacant	Mixed Commercial Residential (MCR)	Suburban Corridor
West	Single-Family	Urban Low (Lake County)	N/A



Eichelberger (Novack and Sons, Inc)
Future Land Use (Current)



Eichelberger (Novack and Sons, Inc)
Future Land Use (Proposed)



Applicant's Request

The applicant LPG Urban and Regional Planners, on behalf of Novack and Sons, Inc. and property owners Richard and Cindy Eichelberger., wishes to annex the referenced property, change the future land use to Mixed Commercial Residential (MCR), and assign a design district of Suburban Corridor.

The current Lake County future land use designation for the subject property is Urban Low. The Lake County land use designation allows for residential uses of up to 4 dwelling units per net buildable acre.

The property owner has requested the City of Eustis Mixed Commercial Residential future land use designation with the annexation. The MCR future land use provides for a mix of commercial and residential uses up to twelve (12) dwelling units per acre.

Analysis of Annexation Request (Ordinance Number 23-15)

4. Resolution Number 87-34 – Joint Planning Area Agreement with Lake County:

“The City and the County agree that the unincorporated areas adjacent to the City might be appropriately served by urban services provided by the City, and might therefore be annexed into the City in accordance with State law.....The City agrees to annex property in accordance with State law and provide adequate urban services and facilities to serve those areas within the Joint Planning Area.”

The subject property is located within the Eustis-Lake County Joint Planning Area. Urban services of adequate capacity are available to serve future development, consistent with the requested Mixed Commercial Residential future land use designation.

5. Florida Statutes Voluntary Annexation - Chapter 171.044(1):

“The owner or owners of real property in an unincorporated area of a county which is contiguous to a municipality and reasonably compact may petition the governing body of said municipality that said property be annexed to the municipality.”

The Eustis-Lake County Joint Planning Area boundaries define the reasonably compact area where the City could provide services effectively and efficiently. The subject property lies within that planning area; it is contiguous to the City limits on the eastern and southern boundaries, and the owner has petitioned for voluntary annexation.

6. Florida Statutes Voluntary Annexation - Chapter 171.044(2):

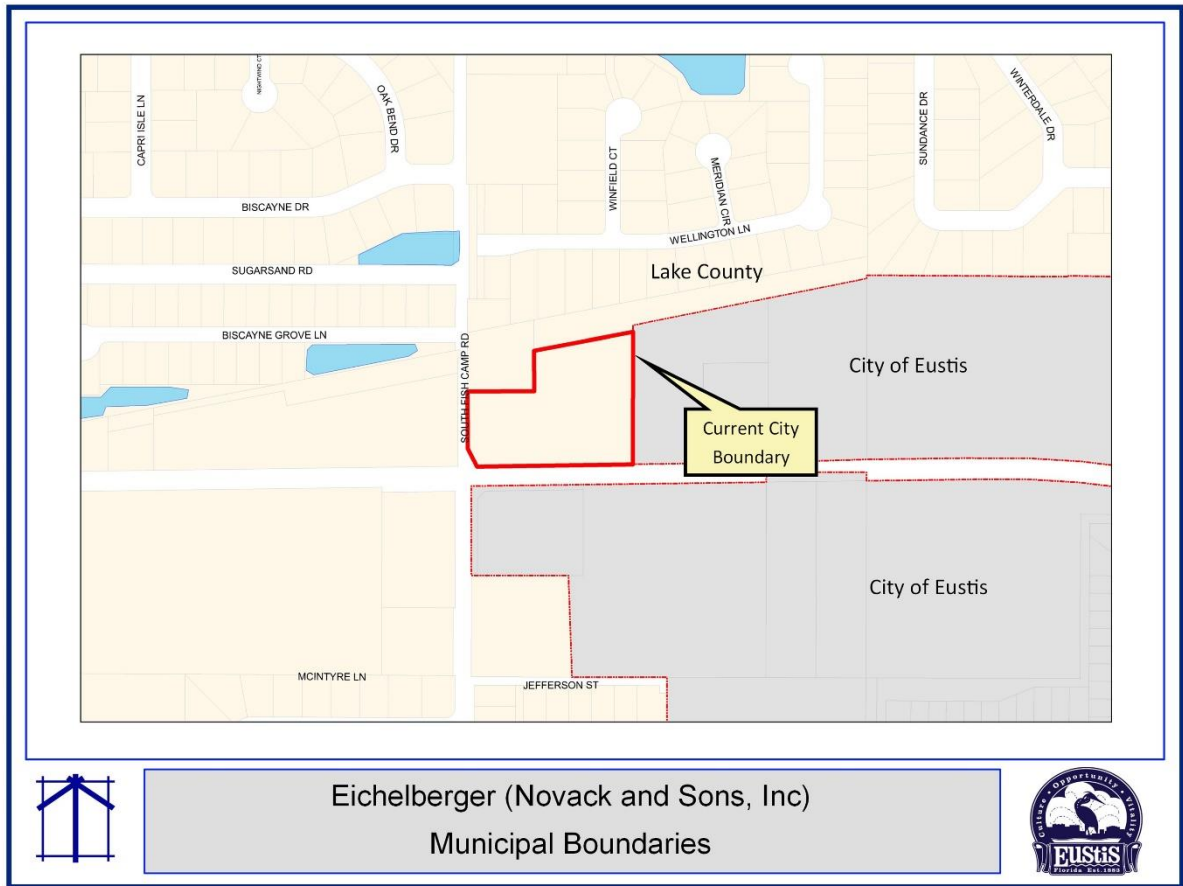
“...Said ordinance shall be passed after notice of the annexation has been published at least once each week for 2 consecutive weeks in some newspaper in such city or town...”

The department published notice of this annexation in the Daily Commercial following the established requirements on August 24, 2023, and again on August 31, 2023.

7. Florida Statutes Voluntary Annexation - Chapter 171.044(5):

“Land shall not be annexed through voluntary annexation when such annexation results in the creation of enclaves.”

Annexation of the subject property does not create an enclave as defined by the Florida Statutes. The subject properties are a continuous and logical extension of the city boundary.



8. Florida Statutes Voluntary Annexation - Chapter 171.044(6):

“Not fewer than 10 days prior to publishing or posting the ordinance notice required under subsection (2), the governing body of the municipality must provide a copy of the notice, via certified mail, to the board of the county commissioners of the county wherein the municipality is located...”

The department provided notice to the Lake County Board of County Commissioners on July 14, 2023, via email and by Certified Mail on June 17 2023. Notice was provided again on August 10, 2023 via Certified Mail.

Analysis of Comprehensive Plan/Future Land Use Request (**Ordinance Number 23-16**)

In accordance with the Florida Statutes Chapter 163.3177.9.:

Discourage Urban Sprawl:

Primary Indicators of Sprawl:

The future land use element and any amendment to the future land use element shall discourage the proliferation of urban sprawl. The primary indicators that a plan or plan amendment does not discourage the proliferation of urban sprawl are listed below. The evaluation of the presence of these indicators shall consist of an analysis of the plan or plan amendment within the context of features and characteristics unique to each locality in order to determine whether the plan or plan amendment:

Review of Indicators

Low-Intensity Development:

Promotes, allows, or designates for development substantial areas of the jurisdiction to develop as low-intensity, low-density, or single-use development or uses.

This indicator does not apply. The requested future land use will provide for a higher density (12 du/acre) and the MCR designation allows for commercial or mixed-use opportunities.

Urban Development in Rural Areas:

Promotes, allows, or designates significant amounts of urban development to occur in rural areas at substantial distances from existing urban areas while not using undeveloped lands that are available and suitable for development.

This indicator does not apply. The area has established commercial development and is situated as a suburban commercial and urbanizing area.

Strip or Isolated Development:

Promotes, allows, or designates urban development in radial, strip, isolated, or ribbon patterns generally emanating from existing urban developments.

This indicator does not apply. The area is an already established suburban commercial area/intersection with similar land uses directly adjacent.

Natural Resources Protection:

Fails to adequately protect and conserve natural resources, such as wetlands, floodplains, native vegetation, environmentally sensitive areas, natural groundwater aquifer recharge areas, lakes, rivers, shorelines, beaches, bays, estuarine systems, and other significant natural systems.

This indicator does not apply. The subject property is not subject to floodplain impact and does not contain wetland areas. The Comprehensive Plan and the Land Development Regulations include standards for the protection of environmentally sensitive lands that would apply should the conditions at the time of development warrant such protection.

Agricultural Area Protection:

Fails to adequately protect adjacent agricultural areas and activities, including silviculture, active agricultural and silvicultural activities, passive agricultural activities, and dormant, unique, and prime farmlands and soils.

This indicator does not apply. This site and adjacent areas do not support active agricultural or silvicultural activities. The site is within an existing developed and further developing area.

Public Facilities:

Fails to maximize the use of existing public facilities and services.

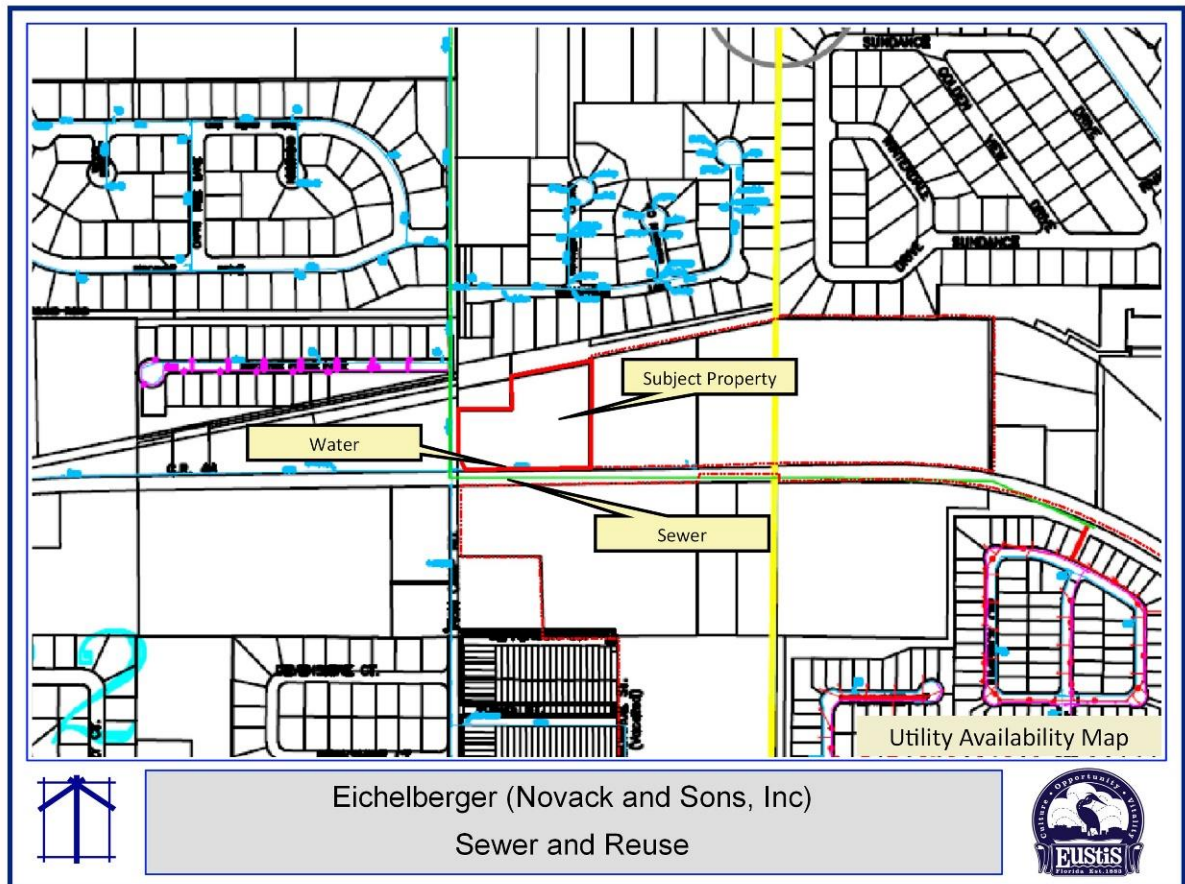
This indicator does not apply. City water is available to serve the property. Development of this parcel will maximize the use and efficiency of the City water services. City Sewer is available with adequate capacity to serve the property and will be addressed via the site development process.

Cost Effectiveness and Efficiency of Public Facilities:

Allows for land use patterns or timing which disproportionately increase the cost in time, money, and energy of providing and maintaining facilities and services, including roads, potable water,

sanitary sewer, stormwater management, law enforcement, education, health care, fire and emergency response, and general government.

This indicator does not apply. Adequate capacity is available to serve the existing and future development.



Separation of Urban and Rural:

Fails to provide a clear separation between rural and urban uses.

This indicator does not apply. No nearby properties contain active agricultural activities or use. The surrounding area is developed or has development entitlements attached to the land. These developments have densities and intensities that are clearly suburban uses.

Infill and Redevelopment:

Discourages or inhibits infill development or the redevelopment of existing neighborhoods and communities.

This indicator does not apply. This property will promote infill development by allowing access to public facilities.

Functional Mix of Uses:

Fails to encourage a functional mix of uses.

This indicator does not apply. The site is surrounded by single-family and existing commercial development on the adjacent properties, which is consistent with permitted uses in the area.

Accessibility among Uses:

Results in poor accessibility among linked or related land uses.

This indicator does not apply. The Land Development Regulations include provisions to provide adequate access and linkage between related uses. City Departments will ensure compliance with these standards at the time of development review.

Open Space:

Results in the loss of significant amounts of functional open space.

This indicator does not apply. The site does not contain functional open space and is not connected to regionally significant open space. The subject properties are existing residential lots.

Urban Sprawl:

The future land use element or plan amendment shall be determined to discourage the proliferation of urban sprawl if it incorporates a development pattern or urban form that achieves four or more of the following:

Direction of Growth:

Directs or locates economic growth and associated land development to geographic areas of the community in a manner that does not have an adverse impact on and protects natural resources and ecosystems.

The site is adjacent to existing urban/suburban development patterns and is a logical infill of the urban development boundary. The Comprehensive Plan and Land Development Regulations have provisions to protect natural resources and ecosystems at the time of site plan approval.

Efficient and Cost-Effective Services:

Promotes the efficient and cost-effective provision or extension of public infrastructure and services.

Water and Sewer service is available. The development of the property will further encourage the efficient provision of services.

Walkable and Connected Communities:

Promotes walkable and connected communities and provides for compact development and a mix of uses at densities and intensities that will support a range of housing choices and a multimodal transportation system, including pedestrian, bicycle, and transit, if available.

At the time of development, the site must meet the City's Land Development Regulations including the creation of streets and street connections where they do not currently exist.

Water and Energy Conservation:

Promotes the conservation of water and energy.

The development of the site must meet City development and Florida Building Code standards that will require energy and water-efficient appliances.

Agricultural Preservation:

Preserves agricultural areas and activities, including silviculture, and dormant, unique, and prime farmlands and soils.

Not applicable; this site and adjacent areas do not support active agricultural or silvicultural activities. The site is within an existing developed residential area.

Open Space:

Preserves open space and natural lands and provides for public open space and recreation needs.

This is not applicable. The site does not provide functional open space or natural areas on a regional basis.

Balance of Land Uses:

Creates a balance of land uses based upon demands of the residential population for the nonresidential needs of an area.

The proposed land use is consistent with the surrounding area. The land use proposed would allow for opportunities for development types to support the surrounding area.

Urban Form Densities and Intensities:

Provides uses, densities, and intensities of use and urban form that would remediate an existing or planned development pattern in the vicinity that constitutes sprawl or if it provides for an innovative development pattern such as transit-oriented developments or new towns as defined in s. 163.3164.

Not applicable.

In Accordance with Comprehensive Plan Future Land Use Element Appendix:

All applications for a Plan amendment relating to the development patterns described and supported within the Plan including, but not limited to, site-specific applications for changes in land use designations, are presumed to involve a legislative function of local government which, if approved, would be by legislative act of the City and shall, therefore, be evaluated based upon the numerous generally acceptable planning, timing, compatibility, and public facility considerations detailed or inferred in the policies of the Plan. Each application for an amendment to the Map #1: 2035 Future Land Use Map by changing the land use designation assigned to a parcel of property shall also be reviewed to determine and assess any significant impacts to the policy structure on the Comprehensive Plan of the proposed amendment including, but not limited to, the effect of the land use change on either the internal consistency or fiscal structure of the Plan.

Major Categories of Plan Policies:

This Plan amendment application review and evaluation process will be prepared and presented in a format consistent with the major categories of Plan policies as follows:

General Public Facilities/Services:

Since the Plan policies address the continuance, expansion and initiation of new government service and facility programs, including, but not limited to, capital facility construction, each application for a land use designation amendment shall include a description and evaluation of any Plan programs (such as the effect on the timing/financing of these programs) that will be affected by the amendment if approved. This analysis shall include the availability of, and actual and anticipated demand on, facilities and services serving or proposed to serve the subject

property. The facilities and services required for analysis include emergency services, parks and recreation, potable water, public transportation if and when available, sanitary sewer, schools, solid waste, stormwater, and the transportation network.

1. Emergency Services Analysis:

Eustis Emergency Services already provide emergency response to other properties in the area. Any development consistent with the proposed future land use designation would not have a significant negative impact on the operations of Eustis emergency services.

2. Parks & Recreation:

In 2010, the City prepared a Park Inventory and Level of Service Demand and Capacity analysis as part of the Comprehensive Plan Evaluation and Appraisal Report. The results show that a surplus of park area exists up to and beyond the City's population of 20,015. The current population is approximately 24,500. Pursuant to Comprehensive Plan policies and Land Development Regulations, residential development will be required to provide on-site park amenities.

3. Potable Water & Sanitary Sewer:

Water and sewer are available to the subject property. Both the water and sewer systems have adequate capacity to serve the development of the property.

4. Schools:

The proposed change should not negatively impact schools. At the time of development application verification of capacity will be required from Lake County Schools.

5. Solid Waste:

The City contracts with Waste Management for the hauling of solid waste. The company already services properties in the general area of the subject property. Serving this property will increase efficiency in the delivery of services.

6. Stormwater:

The Comprehensive Plan and Land Development Regulations include the level of service standards to which new development must adhere. Projects designed to meet these standards will not negatively affect the existing facilities and services.

7. Transportation Network Analysis:

This potential annexation and the subsequent development of the property will not add additional impacts as the parcels being annexed include existing platted lots.

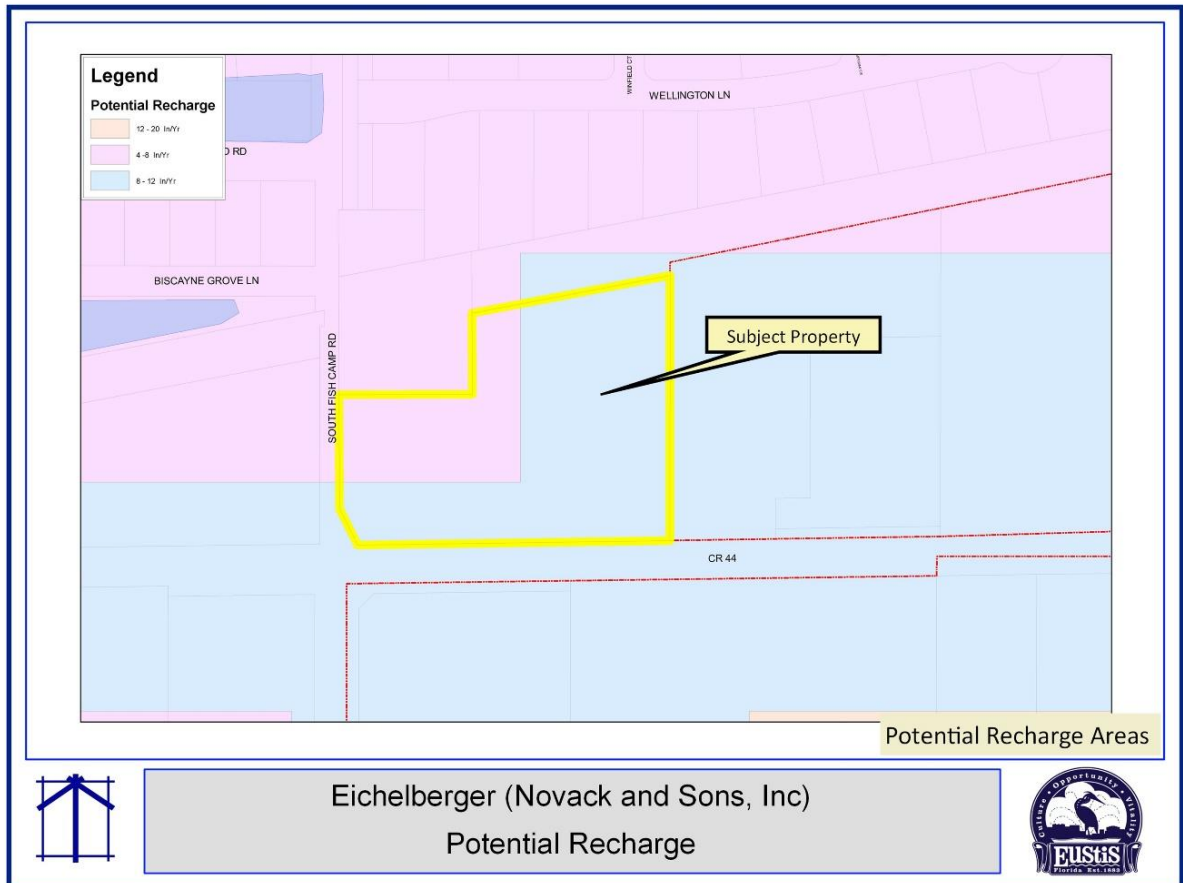
8. Natural Resources/Natural Features:

The policies of the Plan also contain general regulatory guidelines and requirements for managing growth and protecting the environment. These guidelines will be used to evaluate the overall consistency of the land use amendment with the Comprehensive Plan. Specifically, each amendment will be evaluated to 1) determine the existence of groundwater recharge areas; 2) the existence of any historical or archaeological sites; 3) the location of flood zones and the demonstration that the land uses proposed in flood-prone areas are suitable to the continued

natural functioning of flood plains; and 4) the suitability of the soil and topography to the development proposed.

9. Groundwater recharge areas:

The site may be within a recharge area, and a site-specific geotechnical and hydrologic study will be needed to determine the site-specific impact at the time of development. Source: Lake County Comprehensive Plan 2030 Floridian Aquifer Recharge Map.



10. Historical or archaeological sites:

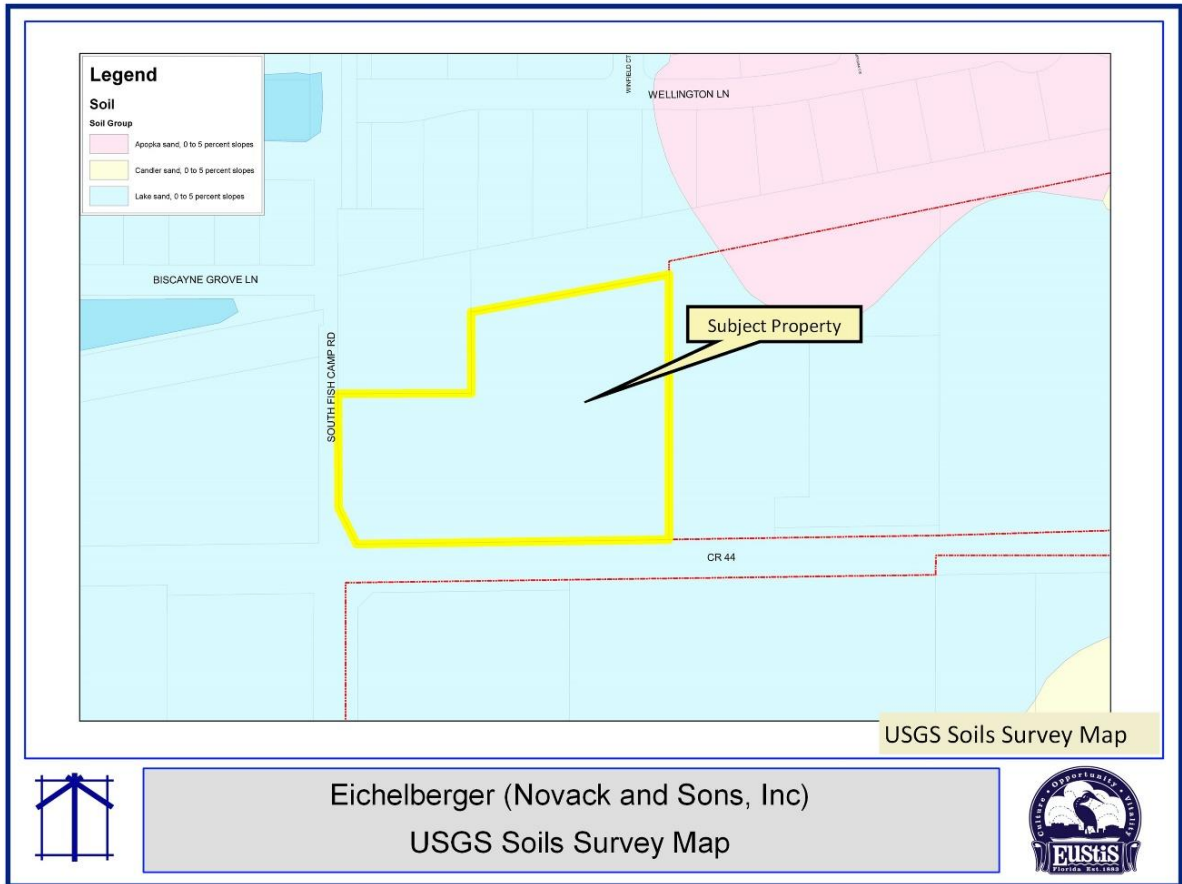
The City does not have any record of Florida Master Site Files related to this property and no known historical or cultural resources exist.

11. Flood zones:

The subject property is not impacted by a 100-year flood zone area. Source - Lake County GIS - 2012 Flood Zones.

12. Soil and topography:

The soil on the site is mainly made up of Lake sands. The Lake series is composed of highly drained, quickly to very quickly permeable soils that were created in large deposits of sand..



13. Comprehensive Plan Review:

Additional criteria and standards are also included in the Plan that describes when, where, and how development is to occur. Plan development policies will be used to evaluate the appropriateness of the compatibility of the use, intensity, location, and timing of the proposed amendment.

Existing Land Use According to the Lake County Comprehensive Plan:

The existing Lake County future land use designation of the property is Urban Low, which provides for residential uses at up to 4 dwelling units per acre as well as supporting commercial and institutional uses.

Proposed Land Use According to the Eustis Comprehensive Plan:

The Mixed-Use Commercial Residential (MCR) land use designation is intended to regulate the character and scale of commercial uses so as to minimize their impacts on adjacent roadways and to promote their compatibility with adjacent or nearby residential uses.

General Range of Uses: *This category accommodates a mix of residential, commercial, office, institutional, and schools. Public and utility services that are 5 acres or less in size are also permitted.*

Maximum Density: *Residential densities may not exceed 12 dwelling units per net buildable acre.*

Intensity Range: *up to 2.5 FAR subject to restrictions in Section 109-3 of the Land Development Regulations.*

Mix Requirements: *There are proportional requirements and limitations regarding the amount of residential and non-residential uses allowable in an area designated MCR. For the mixed land use category MCR, the city establishes, and shall monitor on a citywide basis, a mix of uses as follows:*

Residential: 15% - 25% of total MCR Acreage

Commercial/Office: 75% - 85% of total MCR acreage

Comparison of Lake County Development Conditions

The land use designations of residential properties within the City of Eustis in the surrounding area are generally Mixed Commercial Residential (MCR) with a maximum density of 12 dwelling units per acre (du/ac) and allow for commercial development consistent with the General Commercial uses of the Comprehensive Plan and the Land Development Regulations.

The surrounding properties, immediately adjacent to the north and west, are unincorporated areas that are designated Urban Low with a maximum density of 4 dwelling units per net buildable acre.

Proposed Residential Land Uses.

The City shall limit these uses adjacent to incompatible commercial or industrial lands unless sufficient mitigation, such as buffering and setbacks is provided and available, which lessens the impact to the proposed residences.

This area is predominantly residential in nature with commercial uses at the major intersection of Fish Camp Road and County Road 44, the proposed Future Land Use will allow commercial and residential uses.

Proposed Non-Residential Land Uses.

The City shall generally not permit new industrial uses to be located adjacent to existing or planned residentially designated areas.

Not applicable.

14. Transportation:

Each application for a land use designation amendment will be required to demonstrate consistency with the Transportation Element of the adopted Comprehensive Plan.

The use of the land will be evaluated at the time of development. The proposed land use is consistent with the existing designation to the east and south .

15. Water Supply:

Each application for a land use designation amendment will be required to demonstrate that adequate water supplies and associated public facilities are (or will be) available to meet the projected growth demands.

City water service and other services are available. The City's adopted Water Supply Plan anticipated additional growth consistent with this development, so both supply and capacity are available.

In Accordance with Chapter 102-16(f), Land Development Regulations

Standards for Review:

In reviewing the application of a proposed amendment to the comprehensive plan, the local planning agency and the city commission shall consider:

1. *Consistent with Comprehensive Plan:*

Whether the proposed amendment is consistent with all expressed policies the comprehensive plan.

The proposed amendment is consistent with the Comprehensive Plan.

2. *In Conflict with Land Development Regulations:*

Whether the proposed amendment is in conflict with any applicable provisions of these land development regulations.

The proposed amendment is not in conflict with the Land Development Regulations. At the time of development, there will be further review for compliance.

3. *Inconsistent with Surrounding Uses:*

Whether, and the extent to which, the proposed amendment is inconsistent with existing and proposed land uses.

The existing land uses in the immediate area are residential and the proposed use of the land is continued residential.

4. *Changed Conditions:*

Whether there have been changed conditions that justify an amendment.

The applicant wishes to annex the property into the City limits of Eustis. Assignment of a City of Eustis future land use designation is required. Upon annexation, the subject property will have a full array of municipal services, including central water. These changed conditions warrant a change in the land use designation.

5. *Demand on Public Facilities:*

Whether, and the extent to which, the proposed amendment would result in demands on public facilities, and whether, or to the extent to which, the proposed amendment would exceed the capacity of such public facilities, infrastructure and services, including, but not limited to police, roads, sewage facilities, water supply, drainage, solid waste, parks and recreation, schools, and fire and emergency medical facilities.

City water and sewer services are available and, in close proximity to the site. Adequate capacity is available to serve future development consistent with the requested Mixed Commercial Residential future land use designation.

Upon annexation, the City will also provide other services such as fire and police protection, library services, parks, and recreation. The City provides these services to other properties in the area, so efficiency will improve.

6. *Impact on Environment:*

Whether, and the extent to which, the proposed amendment would result in significant impacts on the natural environment.

The site contains no apparent natural resources and is not connected to significant open space.

7. *Orderly Development Pattern:*

Whether, and the extent to which, the proposed amendment would result in an orderly and logical development pattern, specifically identifying any negative effects on such pattern.

The site is contiguous to the City limits. The development patterns already exist in the area and the future building on the previously platted lots will not cause incompatibilities with those development patterns.

8. *Public Interest and Intent of Regulations:*

Whether the proposed amendment would be consistent with or advance the public interest, and in harmony with the purpose and intent of these land development regulations.

The purpose and intent of the Land Development Regulations is as follows:

“The general purpose of this Code is to establish procedures and standards for the development of land within the corporate boundaries and the planning area of the city, such procedures and standards being formulated in an effort to promote the public health, safety and welfare and enforce and implement the City's Comprehensive Plan, while permitting the orderly growth and development with the city and Eustis planning area consistent with its small-town community character and lifestyle.”

The requested designation of MCR land use will provide for orderly growth and development. This designation would advance the public interest by potentially providing additional housing and commercial opportunities, and the application of the LDRs to future development will ensure consistency with the community character and lifestyle of the city.

9. *Other Matters:*

Any other matters that may be deemed appropriate by the local planning agency or the city commissioners, in review and consideration of the proposed amendment.

No other matters.

Applicable Policies and Codes

1. Resolution Number 87-34

Joint Planning Area Agreement with Lake County: “The City and the County agree that the unincorporated areas adjacent to the City might be appropriately served by urban services provided by the City, and might therefore be annexed into the City in accordance with State law..... The City agrees to annex property in accordance with State law and provide adequate urban services and facilities to serve those areas within the Joint Planning Area.”

Florida Statutes Chapter 171.044: Voluntary Annexation:

- a. “The owner or owners of real property in an unincorporated area of a county which is contiguous to a municipality and reasonably compact may petition the governing body of said municipality that said property be annexed to the municipality.”
- b. “Land shall not be annexed through voluntary annexation when such annexation results in the creation of enclaves.”

2. Comprehensive Plan – Mixed Commercial Residential (MCR)

This land use designation is intended to regulate the character and scale of commercial uses so as to minimize their impacts on adjacent roadways and to promote their compatibility with adjacent or nearby residential uses.

General Range of Uses: This category accommodates a mix of residential, commercial, office, institutional, and schools. Public and utility services that are 5 acres or less in size are also permitted.

Maximum Density: Residential densities may not exceed 12 dwelling units per net buildable acre.

Intensity Range: up to 2.5 FAR subject to restrictions in Section 109-3 of the Land Development Regulations.

Mix Requirements: There are proportional requirements and limitations regarding the amount of residential and non-residential uses allowable in an area designated MCR. For the mixed land use category MCR, the city establishes, and shall monitor on a citywide basis, a mix of uses as follows:

Residential: 15% - 25% of total MCR Acreage

Commercial/Office: 75% - 85% of total MCR acreage

The composition and mix for each proposed development will be determined on a case-by-case basis during the development review process. Specific uses permitted will be monitored by the city to ensure continuity and compatibility with adjacent land uses. Individual properties may develop residentially or commercially, provided that all applicable criteria set forth herein are met.

Special Provisions:

Future amendments to designate areas as MCR shall be permitted only along arterial and collector roads and in certain neighborhoods that meet the following conditions:

- a. where the arterial road frontage is generally undeveloped, residential development may be feasible and will be encouraged;

- b. strip commercial development shall be minimized, including actions that would extend or expand existing strip development;
- c. the arterial road frontage contains an existing mix of viable commercial and residential uses;
- d. the clustering of viable commercial businesses within or adjacent to residential neighborhoods is determined to not have a detrimental visual or operational impact on such adjacent or nearby residential uses;
- e. Developments within the Wekiva Protection Overlay that include longleaf pine, sand hill, sand pine, and xeric oak communities shall protect these areas as dedicated open space or conservation easements, with total open space equal to at least 35% of the net buildable area.

Land Development Regulations Section 109-5.5(b)(1): The Suburban Corridor Design District has predominately residential uses with some neighborhood-scale commercial services with interconnected trails, bikeways, and walkways with a street framework comprised of a range of blocks permitted throughout the neighborhoods.

Land Development Regulations Section 109-3 (Table 1) and Section 109-2.6: Mixed Commercial Resient land use has a maximum density of 12 units to one-acre *and* is intended to regulate the character and scale of commercial and residential uses so as to minimize their impacts on adjacent roadways and to promote their compatibility with adjacent or nearby land uses, and provide for mixed-use development.

Recommended Action:

Development Services recommends that the Local Planning Agency transmit 2023-CPLUS-03 (Ordinance Number 23-16) to the City Commission for consideration.

Policy Implications:

None

Alternatives:

1. Vote to transmit 2023-CPLUS-03 to the City Commission for consideration of Ordinance Number 23-16.
2. Vote to not transmit 2023-CPLUS-03 to the City Commission for consideration of Ordinance Number 23-16.

Budget/Staff Impact:

There would be no direct costs to the City beyond the normal City services. There would be no additional staff time beyond the normal review process.

Prepared By:

Jeff Richardson, AICP, Deputy Development Services Director

Reviewed By:

Mike Lane, AICP, Development Services Director