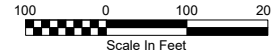

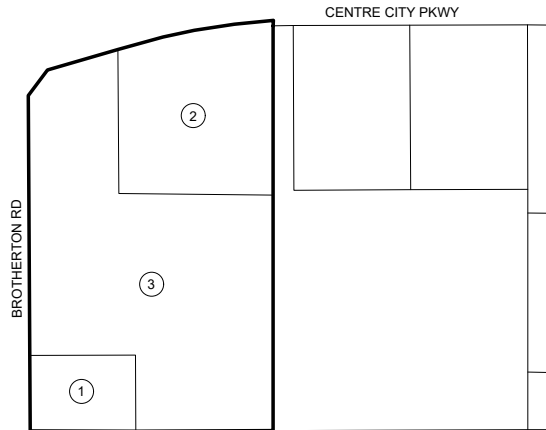


**BOUNDARY MAP OF  
 COMMUNITY FACILITIES DISTRICT NO. 2020-1  
 (SERVICES)  
 ANNEXATION ZONE 2020-6**

OF THE CITY OF ESCONDIDO  
 COUNTY OF SAN DIEGO  
 STATE OF CALIFORNIA



LOT DESIGNATION		
LOT NO.	SHEET	ASSESSOR PARCEL NO.
1	1	238-130-11-00
2	1	238-130-26-00
3	1	238-130-27-00
4	2	187-090-38-00
5	2	187-090-39-00
6	2	187-090-40-00
7	2	187-090-41-00
8	2	187-090-42-00
9	2	187-090-44-00
10	2	187-090-45-00
11	2	187-090-46-00
12	2	187-090-47-00
13	2	187-090-48-00
14	2	187-090-49-00
15	2	187-090-50-00
16	2	187-090-51-00
17	2	187-090-53-00
18	2	187-090-54-00
19	2	187-090-56-00
20	2	187-090-57-00
21	2	187-090-58-00
22	2	187-090-59-00
23	2	187-091-13-00
24	2	187-091-14-00
25	2	187-091-15-00
26	2	187-091-16-00
27	2	187-091-17-00
28	2	187-091-18-00
29	2	187-091-19-00
30	2	187-091-20-00
31	2	187-091-22-00
32	2	187-091-23-00
33	2	187-091-24-00
34	2	187-091-25-00
35	2	187-091-26-00
36	2	187-091-27-00
37	2	187-091-28-00
38	2	187-091-29-00
39	2	187-091-30-00
40	2	187-091-31-00
41	2	187-091-32-00
42	2	187-091-33-00
43	2	187-091-34-00
44	2	187-091-35-00

FILED IN THE OFFICE OF THE CITY CLERK OF THE CITY OF ESCONDIDO,  
 THIS \_\_\_\_\_ DAY OF \_\_\_\_\_, 20\_\_\_\_\_.

BY: \_\_\_\_\_  
 CITY CLERK  
 CITY OF ESCONDIDO  
 STATE OF CALIFORNIA

FILED THIS \_\_\_\_\_ DAY OF \_\_\_\_\_, 20\_\_\_\_\_, AT  
 THE HOUR OF \_\_\_\_\_ O'CLOCK \_\_\_\_\_ M. AS DOCUMENT  
 NO. \_\_\_\_\_ IN BOOK \_\_\_\_\_ PAGE(S) \_\_\_\_\_ OF  
 MAPS OF ASSESSMENTS AND COMMUNITY FACILITIES DISTRICTS IN  
 THE OFFICE OF THE COUNTY RECORDER OF THE COUNTY OF SAN  
 DIEGO, CALIFORNIA.

BY: \_\_\_\_\_  
 DEPUTY RECORDER  
 COUNTY RECORDER, ERNST J. DRONENBURG, JR.  
 COUNTY OF SAN DIEGO  
 STATE OF CALIFORNIA

I HEREBY CERTIFY THAT THE WITHIN MAP SHOWING THE BOUNDARIES  
 OF COMMUNITY FACILITIES DISTRICT NO. 2020-1 ZONE 2020-6 OF THE  
 CITY OF ESCONDIDO, COUNTY OF SAN DIEGO, STATE OF CALIFORNIA,  
 WAS APPROVED BY THE CITY COUNCIL OF THE CITY OF ESCONDIDO  
 AT A REGULAR MEETING THEREOF, HELD ON THE \_\_\_\_\_ DAY OF  
 \_\_\_\_\_, 20\_\_\_\_\_, BY ITS RESOLUTION NO. \_\_\_\_\_.

BY: \_\_\_\_\_  
 CITY CLERK  
 CITY OF ESCONDIDO  
 STATE OF CALIFORNIA

LEGEND:

①

LOT NUMBER

COMMUNITY FACILITIES  
 DISTRICT BOUNDARY  
 (ZONE 2020-6)

**SDFA**

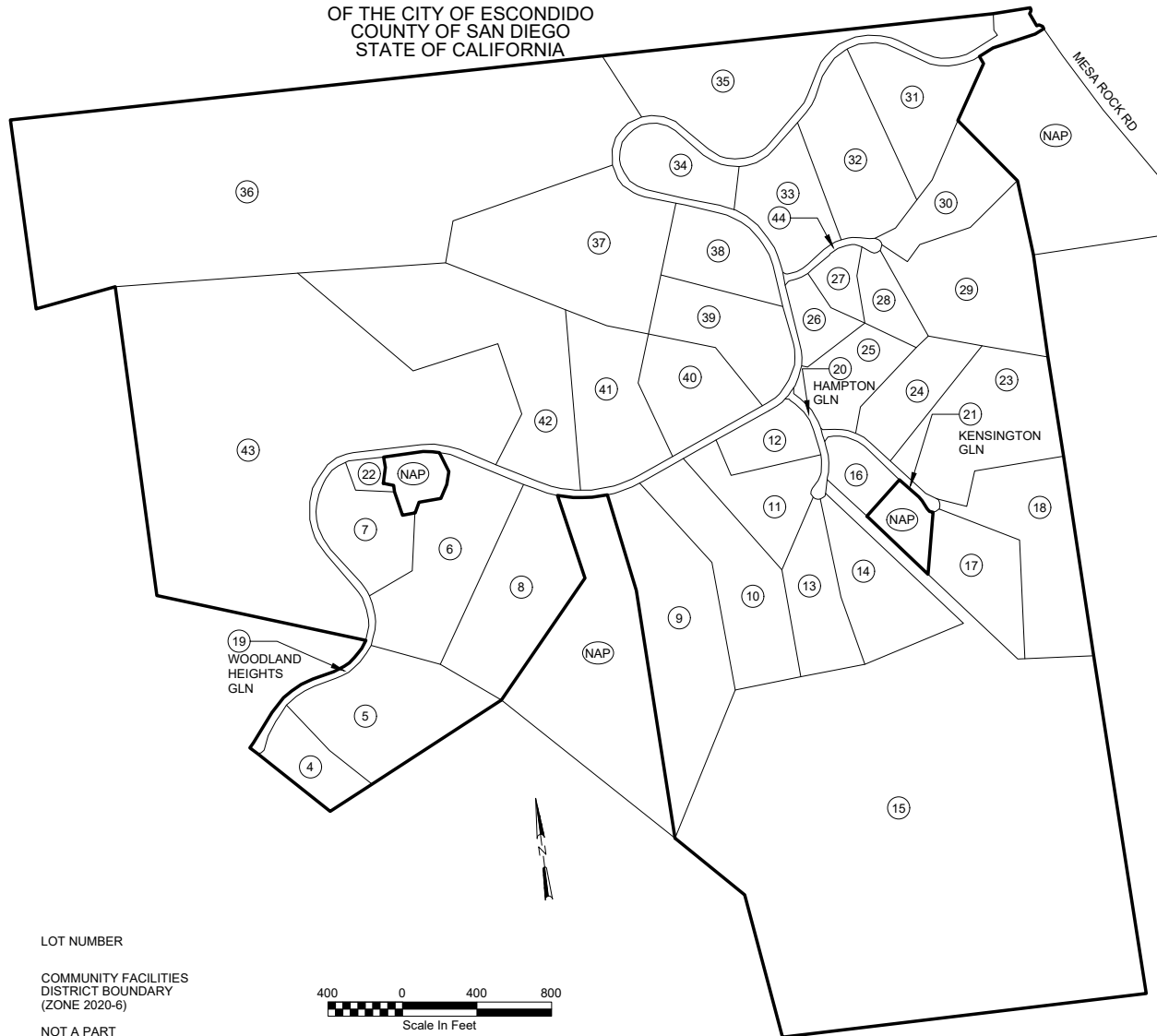
SPECIAL DISTRICT FINANCING  
 & ADMINISTRATION

437 WEST GRAND AVENUE  
 ESCONDIDO, CALIFORNIA 92025  
 TELEPHONE: (760)233-2630  
 FAX: (760)233-2631

SHEET	1 OF 2
DATE	JANUARY 2022
JOB NO.	CFD2020-1

BOUNDARY MAP OF  
 COMMUNITY FACILITIES DISTRICT NO. 2020-1  
 (SERVICES)  
 ANNEXATION ZONE 2020-6

OF THE CITY OF ESCONDIDO  
 COUNTY OF SAN DIEGO  
 STATE OF CALIFORNIA



**SDFA**

SPECIAL DISTRICT FINANCING  
 & ADMINISTRATION

437 WEST GRAND AVENUE  
 ESCONDIDO, CALIFORNIA 92025  
 TELEPHONE: (760)233-2630  
 FAX: (760)233-2631

LEGEND:

①

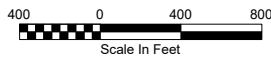
LOT NUMBER



COMMUNITY FACILITIES  
 DISTRICT BOUNDARY  
 (ZONE 2020-6)

(NAP)

NOT A PART



SHEET	2 OF 2
DATE	JANUARY 2022
JOB NO.	CFD2020-1