

ATTACHMENT A – REZONING AMENDMENT APPLICATION

Application Date: 6-6-23

Applicant/Agent: Randy Parrish

Applicant Email Address: Randyeparrish1976@gmail.com

Phone # 912-677-6037

Applicant Mailing Address: 5909 Beverly St.

City: Savannah State: GA Zip Code: 31405

Property Owner, if different from above: _____
Include Signed & Notarized Authorization of Property Owner

Owner's Email Address (if known): _____

Phone # _____

Owner's Mailing Address: _____

City: _____ State: _____ Zip Code: _____

Property Location: 974 Arnsdorff Rd.

Proposed Road Access: existing drive way - Arnsdorff Rd

Present Zoning of Property: Ar-1 Proposed Zoning: AR-2

Tax Map-Parcel # 343-4 Total Acres: 5.60 Acres to be Rezoned: 5.60

Lot Characteristics: _____

WATER

Private Well

Public Water System

If public, name of supplier: _____

SEWER

Private Septic System

Public Sewer System

Justification for Rezoning Amendment: Multi Family dwelling

List the zoning of the other property in the vicinity of the property you wish to rezone:

North _____ South _____ East _____ West _____

1. Describe the current use of the property you wish to rezone.

Residential housing

2. Does the property you wish to rezone have a reasonable economic use as it is currently zoned?

yes

3. Describe the use that you propose to make of the land after rezoning.

multi family

4. Describe the uses of the other property in the vicinity of the property you wish to rezone?

Property beside is Ar-2

5. Describe how your rezoning proposal will allow a use that is suitable in view of the uses and development of adjacent and nearby property?

The property that borders is also multi family

6. Will the proposed zoning change result in a use of the property, which could cause an excessive or burdensome use of existing streets, transportation facilities, utilities, or schools?

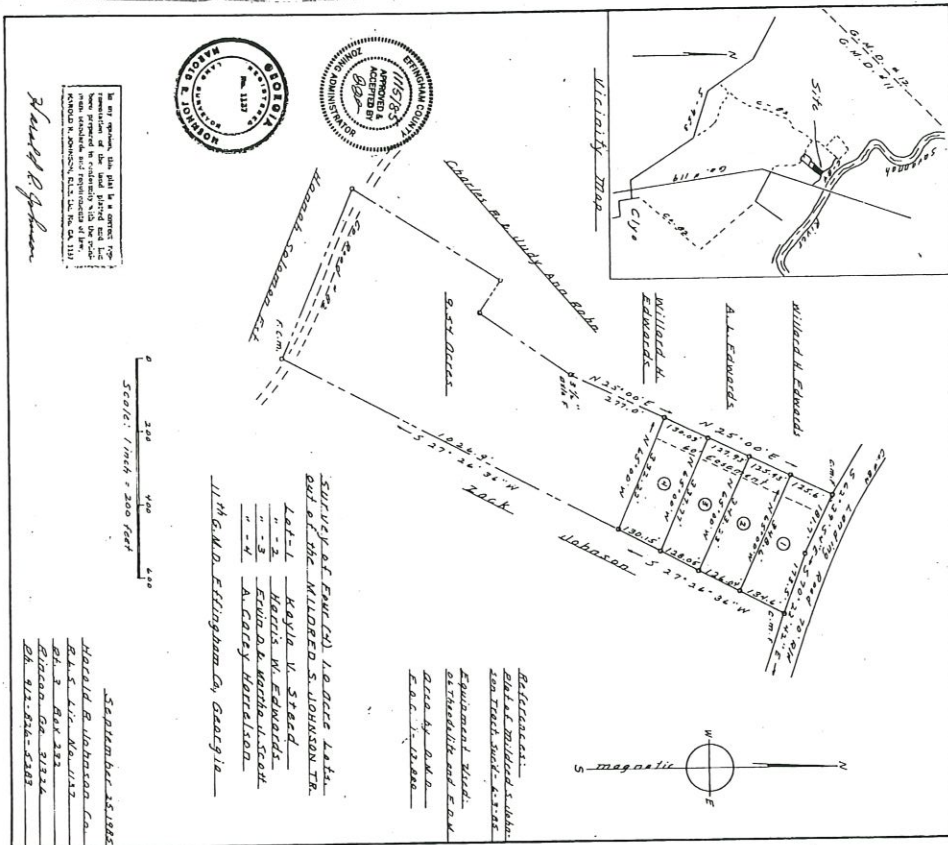
no

Applicant Signature:

Randy Purcell

Date

6-6-23



AS3-A1

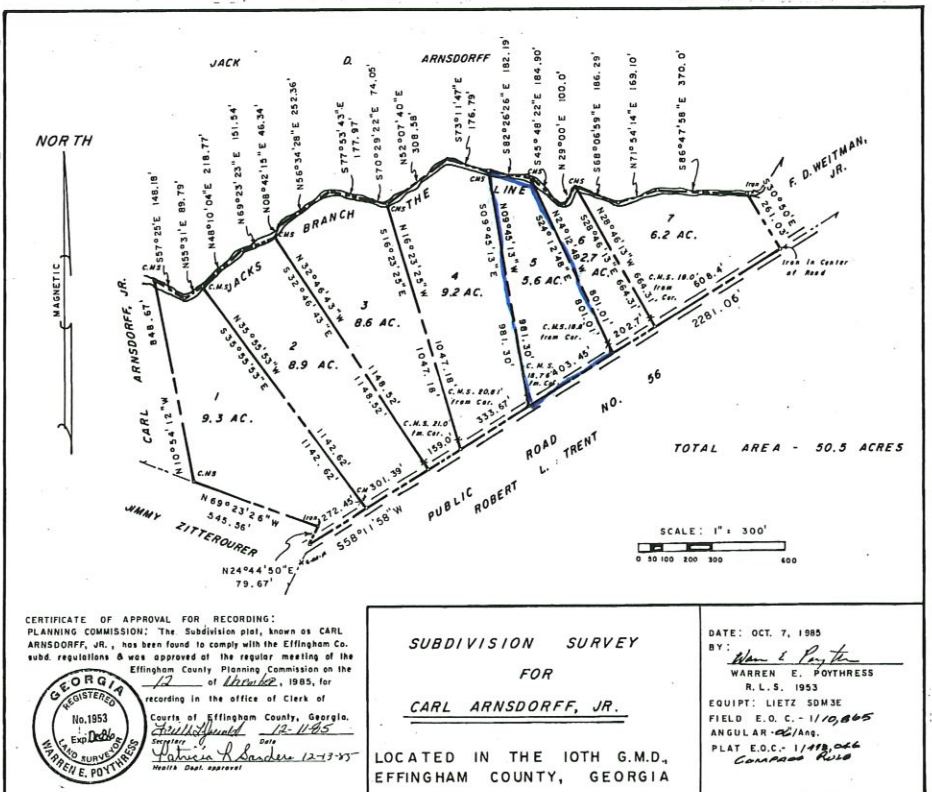
18/25

Surveyed by: **Harold R. Johnson**
 Date: **11/18/85**
 Station: **11/18/85**
 Book: **11/18/85**
 Page: **11/18/85**

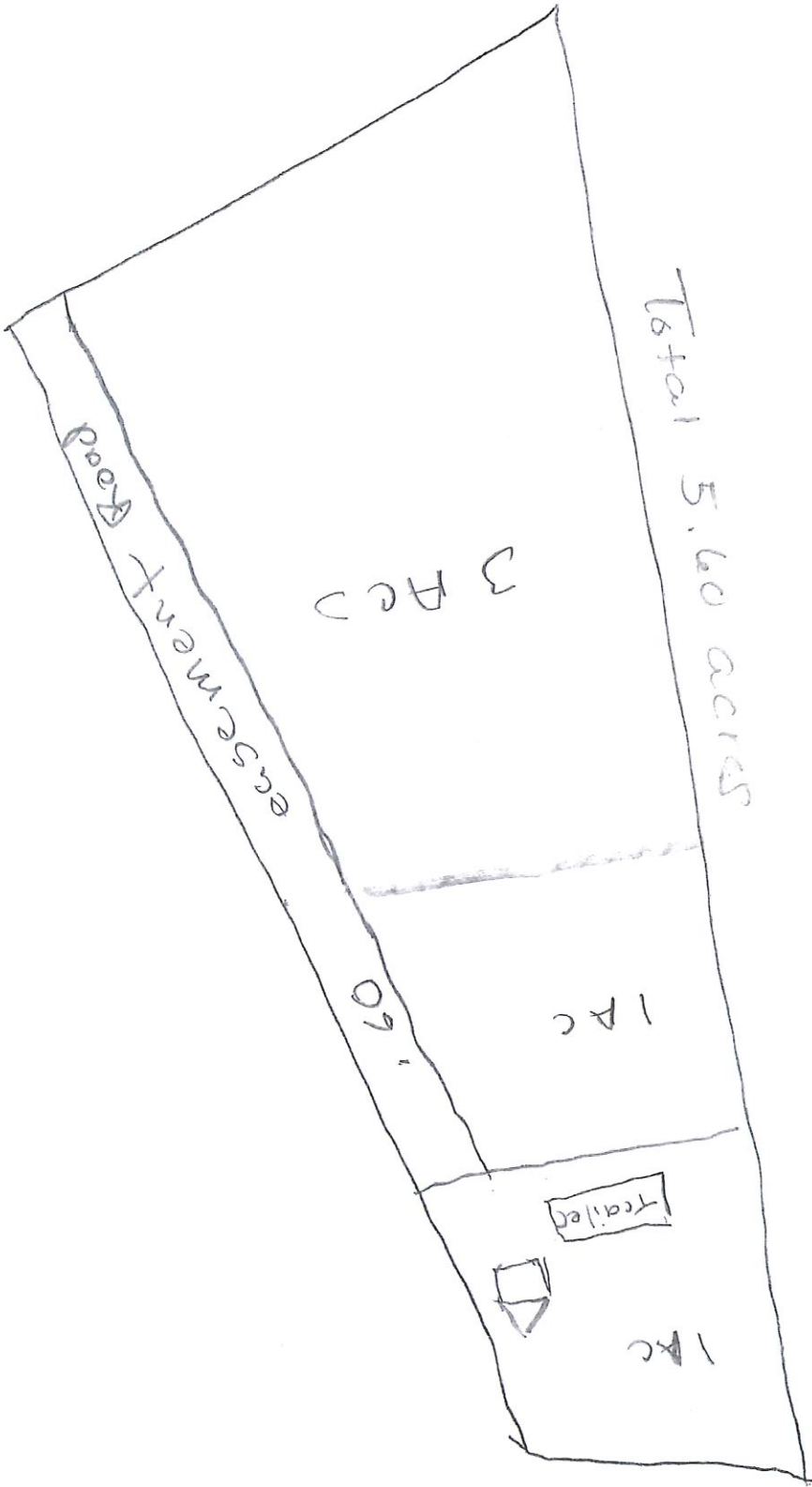
343-4

AS3-A2

18/25



Rough Sketch not exact measurements



974 Amstdorf Rd.
Springfield, GA
PIN# 034300000004600

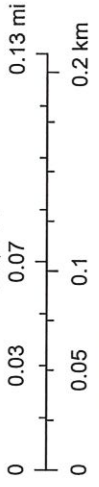
974 Arnsdorff Road



6/13/2023

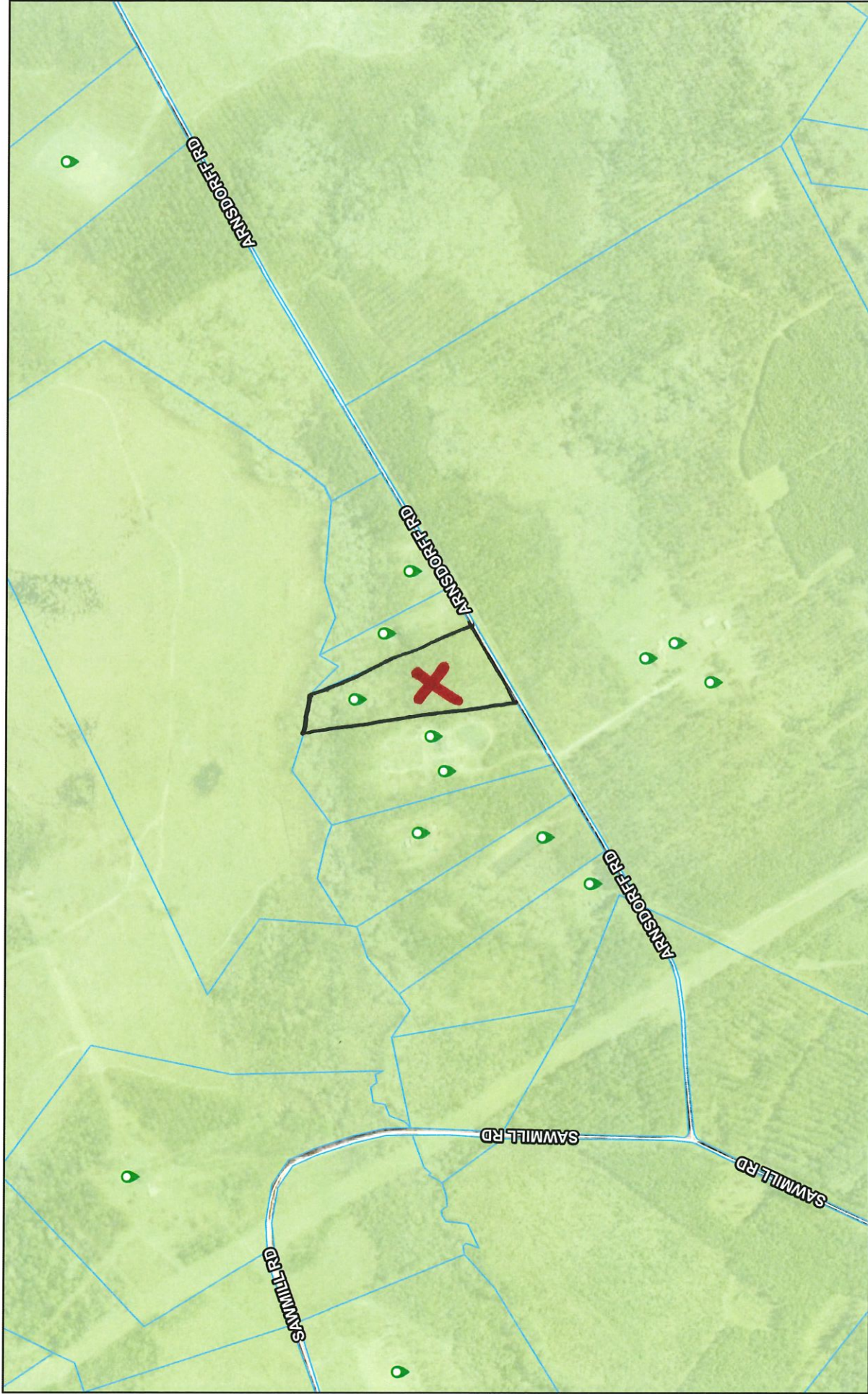
- Address Points
- Tax Parcel Labels
- Tax Parcels
- Roads
- Wetlands
- Freshwater Forested/Shrub Wetland
- FEMA Flood Zone
- X, AREA OF MINIMAL FLOOD HAZARD

1:4,514



Esri, HERE, Garmin, INCREMENT P., USGS, EPA, USDA, Effingham County
BOC

974 Arnsdorff Road



6/13/2023

- Address Points
 - Tax Parcels
 - Effingham County Zoning
 - Efn_fin_cache
 - Roads
 - AR-1
 - Tax Parcel Labels
 - Red: Band_1
 - Green: Band_2
- 0 0.05 0.1 0.2 0.4 km
- 0 0.1 0.2 0.4 mi
- 1:9,028
- Effingham County BOC, Esri, HERE, Garmin, INCREMENT P, Intermap, USGS, METI/NASA, EPA, USDA

EFFINGHAM COUNTY REZONING CHECKLIST

Applicants requesting a Zoning change shall supply to the Planning Board information describing the proposed change plus supporting data relating to the change to assist the Planning Board in making their determination. the supporting documentation shall include a format substantially the same as the checklist/criteria used by the Planning Board in evaluating the requested zoning change.

After receiving all information presented as to each zoning proposal at any public hearing provided for in this Article, and prior to making any recommendation thereon, the Planning Board shall consider each of the eight questions contained in the following checklist in written form and forward a copy of the same to the Board of Commissioners together with any additional material deemed appropriate:

CHECK LIST:

The Effingham County Planning Commission recommends:

APPROVAL X DISAPPROVAL _____

Of the rezoning request by applicant **Randy Parrish – (Map # 343 Parcel # 4)** from AR-1 to AR-2 zoning.

- Yes No? 1. Is this proposal inconsistent with the county’s master plan?
- Yes No? 2. Could the proposed zoning allow use that overload either existing or proposed public facilities such as street, utilities or schools?
- Yes No? 3. Could traffic created by the proposed use, or other uses permissible under the zoning sought, traverse established single-family neighborhoods on minor streets, leading to congestion, noise, and traffic hazards?
- Yes No? 4. Does the property which is proposed to be rezoned have a have a reasonable economic use under existing zoning?
- Yes No? 5. Does the proposed change constitute “spot zoning” which would permit a use which would be unsuitable, considering the existing use and development of adjacent and nearby property?
- Yes No? 6. Would the proposed change in zoning adversely affect existing use or usability of adjacent or nearby property?
- Yes No? 7. Are nearby residents opposed to the proposed zoning change?
He don't want neighbors.
- Yes No? 8. Do other conditions affect the property so as to support a decision against the proposal?
Ernest Sheal

BKS, 7/11/23.

EFFINGHAM COUNTY REZONING CHECKLIST

Applicants requesting a Zoning change shall supply to the Planning Board information describing the proposed change plus supporting data relating to the change to assist the Planning Board in making their determination. the supporting documentation shall include a format substantially the same as the checklist/criteria used by the Planning Board in evaluating the requested zoning change.

After receiving all information presented as to each zoning proposal at any public hearing provided for in this Article, and prior to making any recommendation thereon, the Planning Board shall consider each of the eight questions contained in the following checklist in written form and forward a copy of the same to the Board of Commissioners together with any additional material deemed appropriate:

CHECK LIST:

The Effingham County Planning Commission recommends:

APPROVAL X

DISAPPROVAL _____

Of the rezoning request by applicant **Randy Parrish – (Map # 343 Parcel # 4)** from AR-1 to AR-2 zoning.

- Yes No? 1. Is this proposal inconsistent with the county’s master plan?
- Yes No? 2. Could the proposed zoning allow use that overload either existing or proposed public facilities such as street, utilities or schools?
- Yes No? 3. Could traffic created by the proposed use, or other uses permissible under the zoning sought, traverse established single-family neighborhoods on minor streets, leading to congestion, noise, and traffic hazards?
- Yes No? 4. Does the property which is proposed to be rezoned have a have a reasonable economic use under existing zoning?
- Yes No? 5. Does the proposed change constitute “spot zoning” which would permit a use which would be unsuitable, considering the existing use and development of adjacent and nearby property?
- Yes No? 6. Would the proposed change in zoning adversely affect existing use or usability of adjacent or nearby property?
- Yes No? 7. Are nearby residents opposed to the proposed zoning change?
- Yes No? 8. Do other conditions affect the property so as to support a decision against the proposal?

one was present

EFFINGHAM COUNTY REZONING CHECKLIST

Applicants requesting a Zoning change shall supply to the Planning Board information describing the proposed change plus supporting data relating to the change to assist the Planning Board in making their determination. the supporting documentation shall include a format substantially the same as the checklist/criteria used by the Planning Board in evaluating the requested zoning change.

After receiving all information presented as to each zoning proposal at any public hearing provided for in this Article, and prior to making any recommendation thereon, the Planning Board shall consider each of the eight questions contained in the following checklist in written form and forward a copy of the same to the Board of Commissioners together with any additional material deemed appropriate:

CHECK LIST:

The Effingham County Planning Commission recommends:

APPROVAL

DISAPPROVAL

Of the rezoning request by applicant **Randy Parrish – (Map # 343 Parcel # 4)** from **AR-1** to **AR-2** zoning.

- Yes No ? 1. Is this proposal inconsistent with the county’s master plan?
- Yes No ? 2. Could the proposed zoning allow use that overload either existing or proposed public facilities such as street, utilities or schools?
- Yes No ? 3. Could traffic created by the proposed use, or other uses permissible under the zoning sought, traverse established single-family neighborhoods on minor streets, leading to congestion, noise, and traffic hazards?
- Yes No ? 4. Does the property which is proposed to be rezoned have a have a reasonable economic use under existing zoning?
- Yes No ? 5. Does the proposed change constitute “spot zoning” which would permit a use which would be unsuitable, considering the existing use and development of adjacent and nearby property?
- Yes No ? 6. Would the proposed change in zoning adversely affect existing use or usability of adjacent or nearby property?
- Yes No ? 7. Are nearby residents opposed to the proposed zoning change?
- Yes No ? 8. Do other conditions affect the property so as to support a decision against the proposal?

DB

EFFINGHAM COUNTY REZONING CHECKLIST

Applicants requesting a Zoning change shall supply to the Planning Board information describing the proposed change plus supporting data relating to the change to assist the Planning Board in making their determination. the supporting documentation shall include a format substantially the same as the checklist/criteria used by the Planning Board in evaluating the requested zoning change.

After receiving all information presented as to each zoning proposal at any public hearing provided for in this Article, and prior to making any recommendation thereon, the Planning Board shall consider each of the eight questions contained in the following checklist in written form and forward a copy of the same to the Board of Commissioners together with any additional material deemed appropriate:

CHECK LIST:

The Effingham County Planning Commission recommends:

APPROVAL ✓

DISAPPROVAL _____

Of the rezoning request by applicant **Randy Parrish – (Map # 343 Parcel # 4)** from AR-1 to AR-2 zoning.

Yes No? ✓ 1. Is this proposal inconsistent with the county’s master plan?

Yes No? ✓ 2. Could the proposed zoning allow use that overload either existing or proposed public facilities such as street, utilities or schools?

Yes No? ✓ 3. Could traffic created by the proposed use, or other uses permissible under the zoning sought, traverse established single-family neighborhoods on minor streets, leading to congestion, noise, and traffic hazards?

Yes No? ✓ 4. Does the property which is proposed to be rezoned have a have a reasonable economic use under existing zoning?

Yes No? ✓ 5. Does the proposed change constitute “spot zoning” which would permit a use which would be unsuitable, considering the existing use and development of adjacent and nearby property?

Yes No? ✓ 6. Would the proposed change in zoning adversely affect existing use or usability of adjacent or nearby property?

Yes No? ✓ 7. Are nearby residents opposed to the proposed zoning change?

Yes No? ✓ 8. Do other conditions affect the property so as to support a decision against the proposal?

AZ