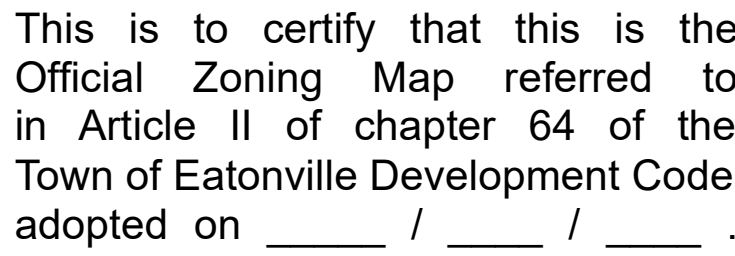




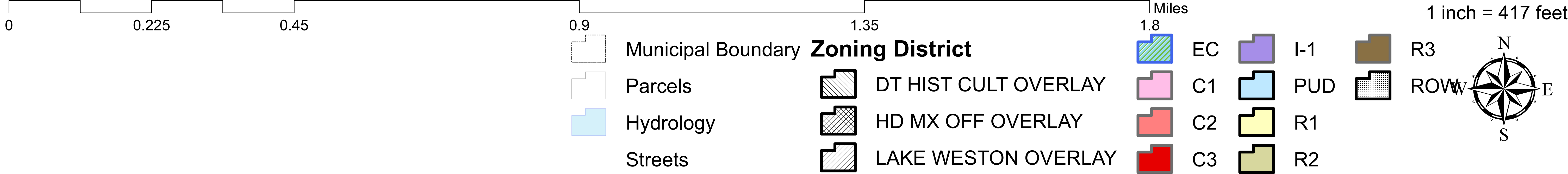
To: Dean Salmons
From: Tara Salmieri, AICP
Date: February 14, 2023
Re: GIS Support

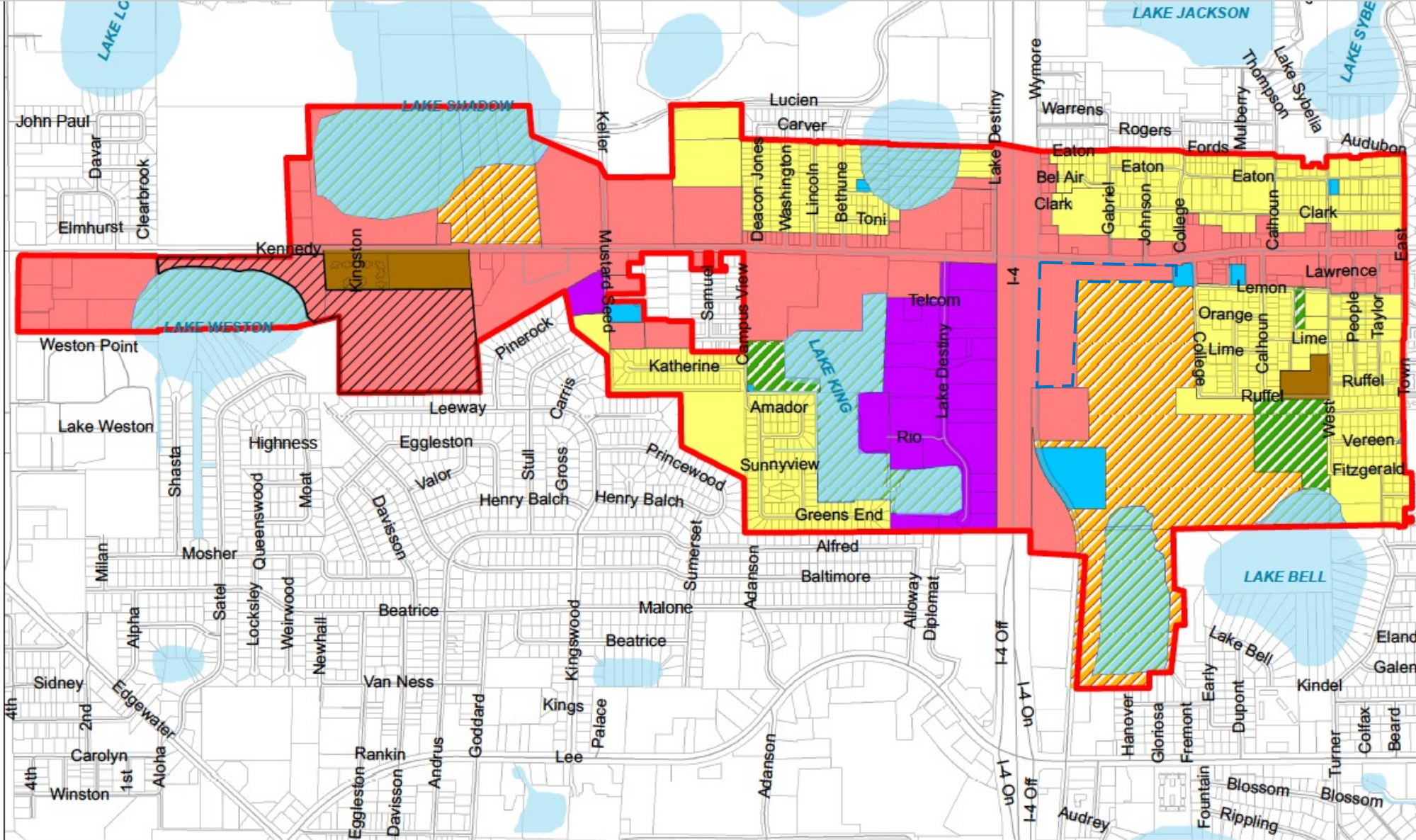
The Town of Eatonville is requesting GIS assistance and support for two planning maps, 1) Zoning Map 2) Future Land Use Map. The town is approximately 1 square mile (including lakes) with a population of under 2,500 and is in need of Orange County's support to house and update the Town's GIS information. The requests are:

- 1- Create Two Base Maps (Zoning Map and a Future Land Use Map)
 - a. The attached maps (1 Zoning Map and 1 Future Land Use Map) are in PDF and will need to be digitized and put in GIS format. There are less than 4 parcels of land that are not zoned properly on the map and will need to be updated to reflect the rezonings.
- 2- Maintain updates to the Zoning and Future Land Use Map(s)
 - a. Orange County would update the map(s) no more than four time(s) a year maximum if/when a rezoning and/or land use amendment is being requested. We will request any applicants to provide the necessary information to update the map.
 - i. The town does not have a lot of rezoning and/or land use amendment requests, however, it is possible these items will be requested.
- 3- Provide a link and access for the Town to view the map (interactive) as part of the County's overall interactive map.
 - a. The town would also like to be able to access the maps online with the County's current GIS functions, once the digitization is completed. The access would be the same as the County already has set up for their zoning and FLU maps that the general public accesses without any editing privileges, only a resource to confirm zoning and land use assignments.

[illegible]

GIS MAP DISCLAIMER:
Maps are for graphical purposes only.
They do not represent a legal survey.
While every effort has been made to
ensure that these data are accurate
and reliable within the limits of the
current state of the art,
The Town of Eatonville cannot assume
liability for any damages caused
by any errors or omissions in the data,
nor as a result of the failure of the data
to function on a particular system.
The Town makes no warranty,
expressed or implied, nor does the
fact of distribution constitute such
a warranty.
Map Produced by James Benderson





TOWN OF EATONVILLE **FUTURE LAND USE ELEMENT** **Future Land Use Map Series:** **PROPOSED FUTURE LAND USE MAP**

Future Land Use

- COMMERCIAL
- CONSERVATION
- INDUSTRIAL

MIXED_USE

- PUBLIC
- RECREATION

LOW DENSITY

- HIGH DENSITY

- LAKE WESTON POLICY



1 in = 1,204 feet