



APPLICATION FOR VOLUNTARY ANNEXATION

The undersigned, being the owners of the property as shown on the attached and described in Exhibit "A" hereby make an application to the City Council of the City of Dyersville, Iowa, for the voluntary annexation of said property into the City of Dyersville, Iowa.


Dennis L. Schmidt


Theresa R. Schmidt

RECORDER'S INDEX

LOCATION: PART OF LOT 1 IN PART OF THE SOUTHWEST QUARTER OF THE SOUTHEAST QUARTER OF SECTION 22 AND PART OF THE NORTHWEST QUARTER OF THE NORTHEAST QUARTER OF SECTION 27, ALL IN TOWNSHIP 89 NORTH, RANGE 2 WEST OF THE 5th P.M., DUBUQUE COUNTY, IOWA.

REQUESTOR: CITY OF DYERSVILLE c/o MICK MICHEL

PROPRIETOR: DENNIS L. SCHMIDT AND THERESA R. SCHMIDT

SURVEYOR: DAVID P. SCHNEIDER

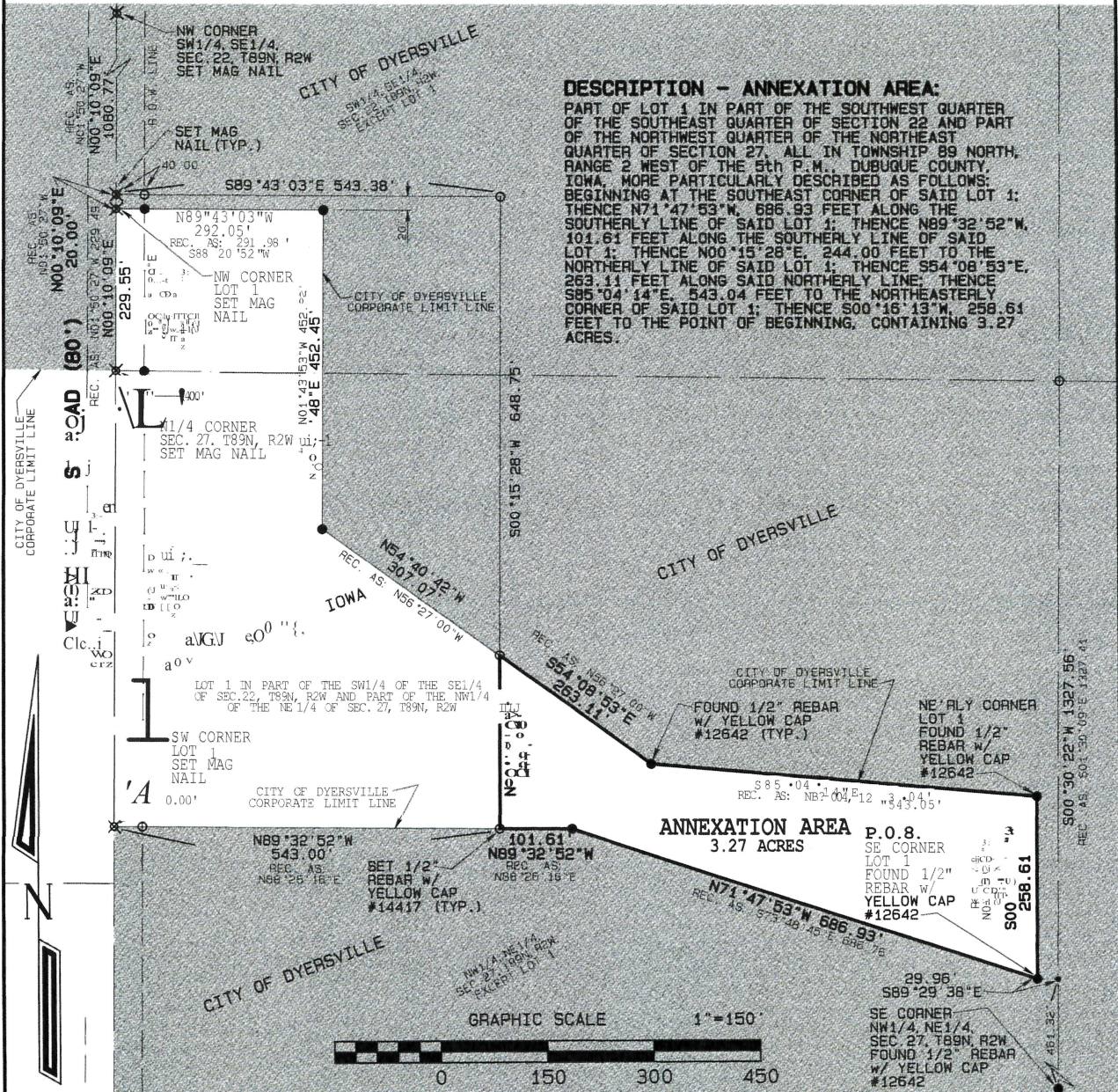
SURVEYOR COMPANY: SCHNEIDER LAND SURVEYING AND PLANNING, INC.

RETURN TO: DAVID P. SCHNEIDER
P.O. BOX 128 FARLEY, IOWA
Ph563-744-3631 daves@yousq.net


EXHIBIT A

PLAT OF ANNEXATION

PART OF LOT 1 IN PART OF THE SOUTHWEST QUARTER OF THE SOUTHEAST QUARTER OF SECTION 22 AND PART OF THE NORTHWEST QUARTER OF THE NORTHEAST QUARTER OF SECTION 27, ALL IN TOWNSHIP 89 NORTH, RANGE 2 WEST OF THE 5th P.M., DUBUQUE COUNTY, IOWA.



PLAT OF ANNEXATION AREA



I hereby certify that this land surveying document was prepared and the related survey work was performed by me or under my direct personal supervision and that I am a duly licensed Land Surveyor under the laws of the State of Iowa.

David P. Schneider P.L.S. P14417 Date: 11/10/2023
My license renewal date is December 31, 2023.
Pages or sheets covered by this seal: THIS SHEET ONLY

SCHNEIDER
Land Surveying
&
Planning, Inc.
P.O. Box 128
Farley, Iowa 52046
Ph 563-744-3631
daves@yousq.net

Project: 2820ANNEX
Survey Date: 9/23/2023
Sheet: 1 of 1