

FIELD OF DREAMS MOVIE SITE ROADWAY PAVING AND DRAINAGE 2025 DYERSVILLE, IOWA

UTILITY PROVIDER CONTACTS

ALLIANT ENERGY
TERRY DEMPWOLF
563-543-5885
terrydempewolf@alliantenergy.com

GAS (HEATING)
BLACK HILLS ENERGY
JAN KRUEGER
JAN.KRUEGER@BLACKHILLSCORP.COM
1-888-890-5554

COMMUNICATIONS
COMELEC INTERNET SERVICE
563-557-8442

MIDSTREAM COMMUNICATIONS
LOCATE DESK
WWW.IOWATELECOM.NET
1-800-347-1991

LUMEN TECHNOLOGIES
877-453-8353
MAQUOKETA VALLEY ELECTRIC COOPERATIVE
800-927-6068
ELECTRIC 800-582-8998
FIBER 877-811-1568

IA DEPT OF TRANSPORTATION
JOE KILBURG
563-582-3063
JOE.KILBURG@IOWADOT.US

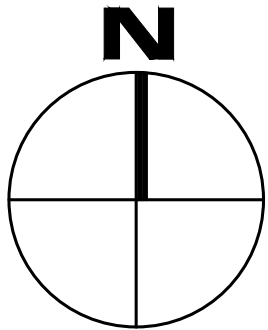
IA COMMUNICATIONS NETWORK
SHANNON MARLOW
515-725-4402
shannon.marlow@iowa.gov

MEDIACOM
WWW.MEDIACOMCC.COM
1-855-633-4226

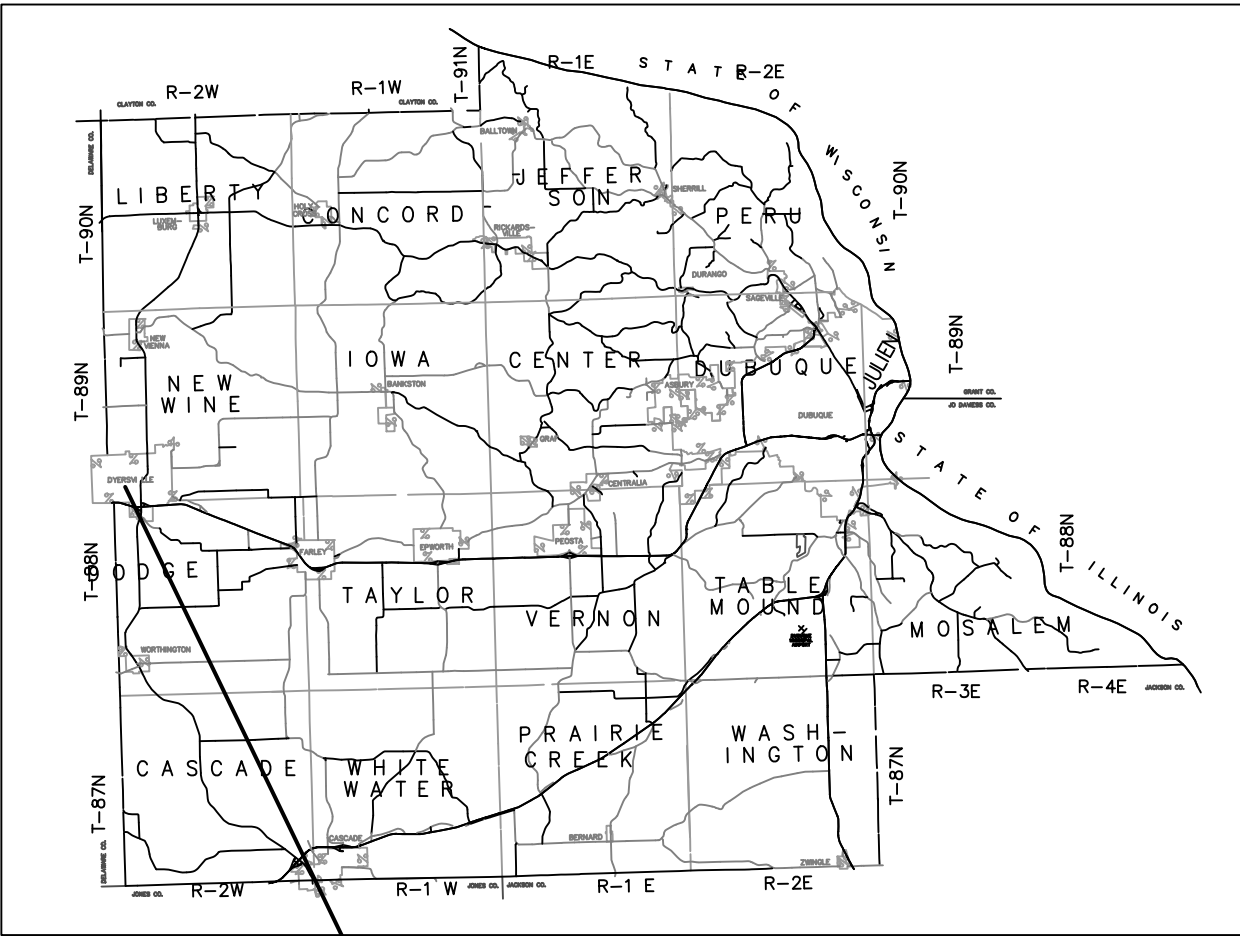
DISH NETWORK
1-888-896-4616

GARBAGE, RECYCLING BINS
BI-COUNTY DISPOSAL
563-875-9076

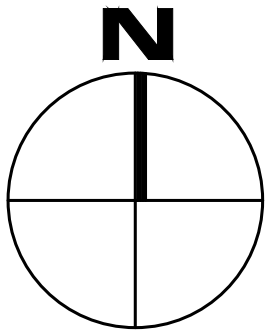
WATER & WASTEWATER
DYERSVILLE UTILITIES
TERRY ROCKER
563-875-7724
WWW.CITYOFDYERSVILLE.COM



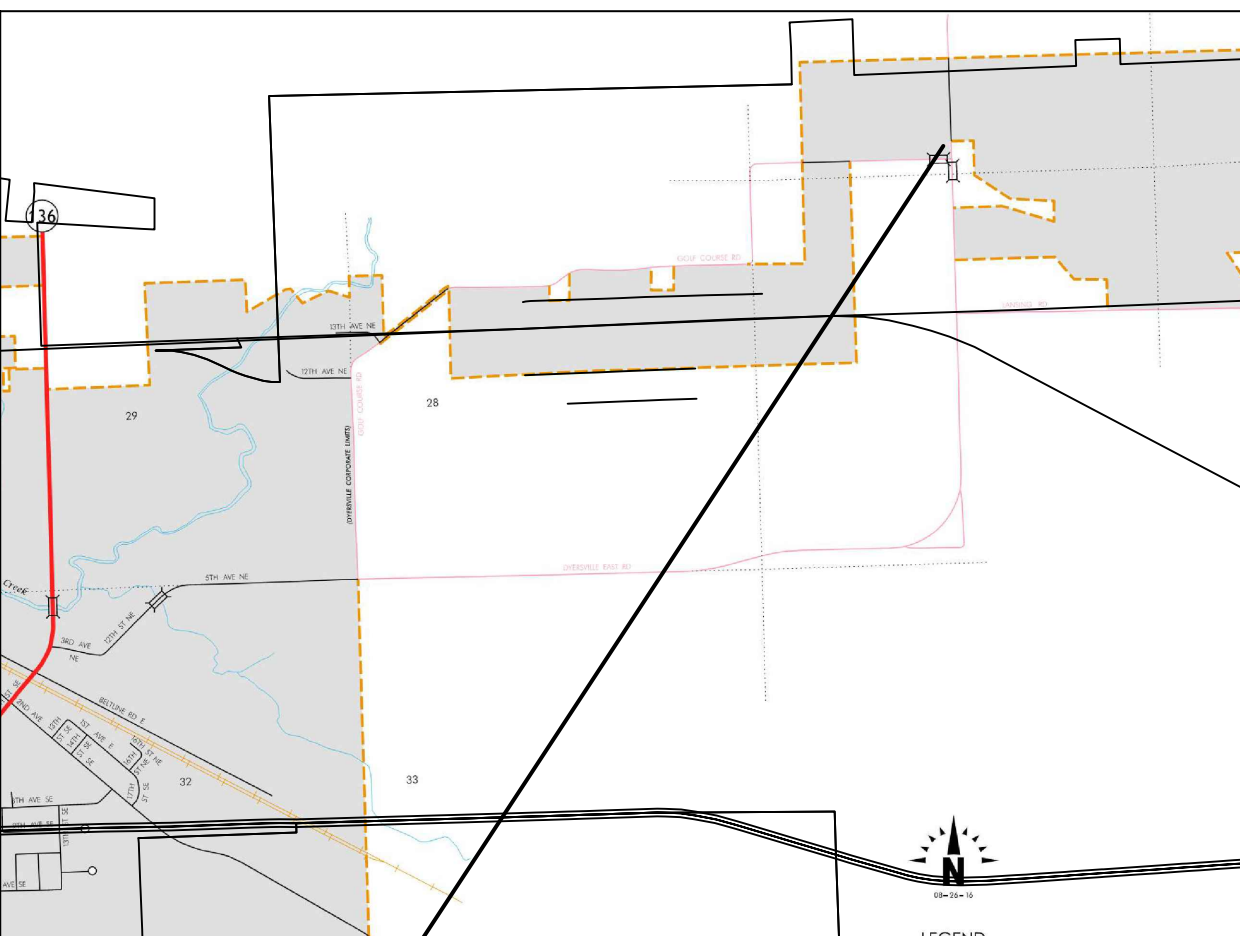
VICINITY MAP – DUBUQUE COUNTY



PROJECT
SITE



LOCATION MAP – DYERSVILLE CITY LIMITS



PROJECT
SITE

| Sheet List Table | |
|------------------------|---|
| Sheet Number | Sheet Title |
| GENERAL | |
| G0.01 | COVER |
| G0.02 | ABBREVIATIONS AND LEGENDS |
| G0.03 | CONTRACT ITEM REQUIREMENTS |
| EXISTING CONDITIONS | |
| C1.10 | EXISTING CONDITIONS |
| OVERALL SITE PLAN | |
| C1.20 | OVERALL SITE PLAN |
| EROSION CONTROL | |
| C2.01 | EROSION CONTROL NOTES |
| C2.02 | EROSION CONTROL DETAILS |
| C2.10 | EROSION CONTROL PLAN |
| PAVING AND STORM SEWER | |
| C6.01 | PAVING AND STORM SEWER DETAILS |
| C6.02 | PAVING AND STORM SEWER DETAILS |
| C6.03 | PAVING AND STORM SEWER DETAILS |
| C6.10 | ROAD A PLAN & PROFILE STA. 1+00 TO 6+25 |
| C6.11 | ROAD A PLAN & PROFILE STA. 6+25 TO 11+50 |
| C6.12 | ROAD A PLAN & PROFILE STA. 11+50 TO 17+00 |
| C6.13 | ROAD A PLAN & PROFILE STA. 17+00 TO 22+50 |
| C6.14 | ROAD A PLAN & PROFILE STA. 22+50 TO 27+50 |
| C6.15 | ROAD A PLAN & PROFILE STA. 27+50 TO 29+00 |
| C6.16 | ROAD B PLAN & PROFILE STA. 50+00 TO 55+00 |
| C6.17 | ROAD B PLAN & PROFILE STA. 55+00 TO 60+00 |
| C6.18 | INTERSECTION DETAILS |
| C6.19 | INTERSECTION DETAILS |
| C6.20 | STORM SEWER PLAN & PROFILE |
| C6.21 | STORM SEWER PLAN & PROFILE |
| CROSS SECTIONS | |
| C11.01 | CROSS SECTIONS ROAD A |
| C11.02 | CROSS SECTIONS ROAD A |
| C11.03 | CROSS SECTIONS ROAD A |
| C11.04 | CROSS SECTIONS ROAD A |
| C11.05 | CROSS SECTIONS ROAD A |
| C11.06 | CROSS SECTIONS ROAD A |
| C11.07 | CROSS SECTIONS ROAD A |
| C11.08 | CROSS SECTIONS ROAD A |
| C11.09 | CROSS SECTIONS ROAD A |
| C11.10 | CROSS SECTIONS ROAD A |
| C11.11 | CROSS SECTIONS ROAD A |
| C11.12 | CROSS SECTIONS ROAD A |
| C11.20 | CROSS SECTIONS ROAD B |
| C11.21 | CROSS SECTIONS ROAD B |
| C11.22 | CROSS SECTIONS ROAD B |
| C11.23 | CROSS SECTIONS ROAD B |
| C11.24 | CROSS SECTIONS ROAD B |



Client Name

CITY OF
DYERSVILLE

Project Name

FIELD OF DREAMS
MOVIE SITE
ROADWAY - PAVING
AND DRAINAGE 2025

Location / Description

DYERSVILLE,
IOWA

| Revisions | Rev | Description | Date |
|-----------|-------|--------------------------|------|
| | ### | Issued For Bidding: | ### |
| | 24225 | Issued For Construction: | |

Sheet Title

COVER

G0.01



Public Works Department

JOHN WANDSNIDER, P.E.
CITY ENGINEER
340 1st AVENUE EAST
DYERSVILLE, IA 52040
PHONE 563-875-7724
FAX 563-875-8238
WWW.CITYOFDYERSVILLE.COM



I hereby certify that this engineering document was prepared by me or under my direct supervision and that I am a duly licensed Professional Engineer under the laws of the State of Iowa.

John F. Wandsnider P.E. #12868 Date:
My license renewal date is December 31, 2025.

Pages or sheets covered by this seal:
ALL SHEETS LISTED IN SHEET INDEX

PROPRIETOR:
CITY OF DYERSVILLE

SITE PLAN REQUESTED BY:
CITY OF DYERSVILLE,
c/o MICK MICHEL, CITY ADMINISTRATOR

PROPERTY ADDRESS:
28995 LANSING RD.
DYERSVILLE, IA 52040

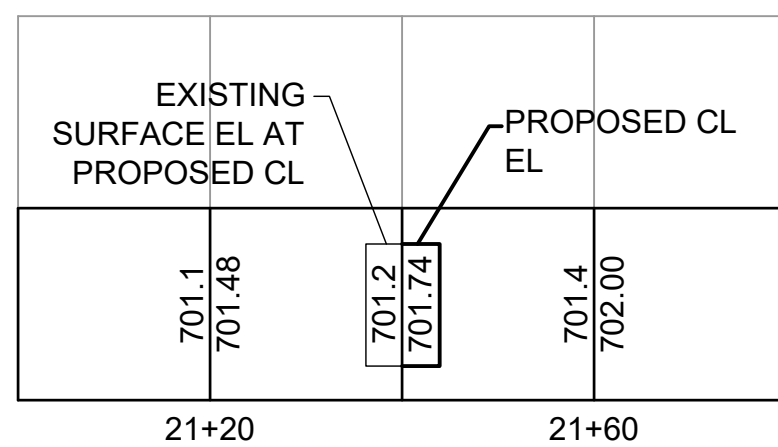
NOTES:

- CONSTRUCT ALL IMPROVEMENTS IN ACCORDANCE WITH CITY OF DYERSVILLE REQUIREMENTS, THE IOWA STATEWIDE URBAN DESIGN & SPECIFICATIONS (SUDAS), 2025 EDITION, AND ALL FEDERAL, STATE AND LOCAL REGULATIONS.
- VERIFY LOCATIONS OF ALL EXISTING UTILITIES PRIOR TO ANY CONSTRUCTION. CALL IOWA ONE-CALL AT 1-800-292-8989.
- VERIFY LOCATIONS OF ALL PRIVATE UTILITIES PRIOR TO ANY CONSTRUCTION.
- PLACE SILT FENCE OR WADDLES ALONG THE LOWER SIDE OF ALL DISTURBED AREAS AND AT THE BASE OF ALL STEEP SLOPES AS PRACTICAL.
- EXCESS SUBGRADE / BASE MATERIAL SHALL BE REMOVED FROM THE SITE BY THE OWNER.
- ALL CONSTRUCTION IN PUBLIC RIGHT OF WAY SHALL BE IN ACCORDANCE WITH SUDAS, SUDAS SUPPLEMENTAL SPECIFICATIONS WITH APPLICABLE PERMITS OBTAINED FOR EXCAVATION AND CONSTRUCTION.



ABBREVIATIONS

| | | | | | |
|----------|------------------------------|--------|-----------------------------|----------|--|
| Δ | CENTRAL ANGLE | FD | FLOOR DRAIN | R | RADIUS |
| A/C | AIR CONDITIONING(ER) | FDN | FOUNDATION | R&R | REMOVE & REPLACE |
| AC | ACRES | F.E. | FIELD ENTRANCE | R&S | REMOVE & SALVAGE |
| A.F.F. | ABOVE FINISHED FLOOR | FES | FLARED END SECTION | RCB | REINFORCED CONCRETE BOX |
| AGG | AGGREGATE | F-F | FACE TO FACE | RCAP | REINFORCED CONCRETE ARCH PIPE |
| AOH | ARROW ON HYDRANT | FFE | FINISH FLOOR ELEVATION | RCP | REINFORCED CONCRETE PIPE |
| ARCH | ARCHITECTURAL | FG | FORM GRADE | RD | ROAD |
| ASPH | ASPHALT | FIN GR | FINISHED GRADE | REBAR | REINFORCING BAR |
| AVG | AVERAGE | FL | FLOWLINE | REF | REFERENCE |
| | | FLG | FLANGE | REINF | REINFORCING/REINFORCED |
| | | FLR | FLOOR | REV | REVISION |
| B-B | B/C - B/C | FM | FORCE MAIN | RIM | RIM ELEVATION |
| B/C, BOC | BACK OF CURB | FND | FOUND | ROW | RIGHT OF WAY |
| B/DITCH | BOTTOM OF DITCH | FT | FOOT/FEET | RP | RADIUS POINT |
| BFP | BACKFLOW PREVENTOR | FTG | FOOTING | RS | RESILIENT SEAT |
| B/L | BASE LINE | FUT | FUTURE | RT | RIGHT |
| B/S | BOTTOM OF SLOPE | FV | FIELD VERIFY | | |
| BLDG | BUILDING | | | S | SOUTH |
| B.M. | BENCH MARK | G | GUTTER | S= | SUPERELEVATION |
| BOT | BEGINNING OF PROJECT | GC | GENERAL CONTRACTOR | SAN | SANITARY |
| BOT | BOTTOM | GALV | GALVANIZED | SANS | SANITARY SEWER |
| BSMT | BASEMENT | GND | GROUND | SB | SOIL BORING |
| BV | BUTTERFLY VALVE | GRAN | GRANULAR | SCH | SCHEDULE |
| | | GRD | GRADE | SD | SUB DRAIN |
| | | GV | GATE VALVE | SEC | SECTION |
| C&G | CURB AND GUTTER | | | SE'LY | SOUTHEASTERLY |
| CATV | CABLE TELEVISION | HMA | HOT MIX ASPHALT | SF | SQUARE FOOT |
| CB | CATCH BASIN | HORIZ | HORIZONTAL | S.F.D. | STEP FOOTING DOWN |
| C-C | CENTER TO CENTER | HPT | HIGH POINT | SHT | SHEET |
| CF | CUBIC FEET | HSD | HEADLIGHT STOPPING DISTANCE | SIG. | SIGNAL |
| CH | CHORD | HYD | HYDRANT | SIM. | SIMILAR |
| CH BRG | CHORD BEARING | | | S'LY | SOUTHERLY |
| CIP | CAST IRON PIPE | ID | INSIDE DIA/INSIDE DIM | SOG | SLAB ON GRADE |
| C-I-P | CAST-IN-PLACE | IE | INVERT ELEVATION | SPEC | SPECIFICATION |
| CISP | CAST IRON SOIL PIPE | IMP | IMPROVEMENTS | SS | STAINLESS STEEL |
| CJ | CONTROL JOINT | IN | INCHES | SSD | STOPPING SIGHT DISTANCE |
| CL | CENTERLINE | INV | INVERT | ST | STREET |
| CLR | CLEAR | IP | IRON PIPE | STA | STATION |
| CMP | CORRUGATED METAL PIPE | | | STD | STANDARD |
| CMU | CONCRETE MASONRY UNIT | JB | JUNCTION BOX | STL | STEEL |
| CO | CLEAN OUT | JT | JOINT/JOINT LENGTH | STM | STORM |
| COL | COLUMN | | | STMS | STORM SEWER |
| COMP | COMPACTED | K | RATE OF VERT CURVATURE | SW'LY | SOUTHWESTERLY |
| CONC | CONCRETE | | | SY | SQUARE YARD |
| CONN | CONNECTION | | | | |
| CONST | CONSTRUCTION | L | LENGTH OF CURVE | T | TANGENT LENGTH |
| CONT | CONTINUOUS | LAT | LATERAL | T/B | TOP OF BANK |
| COR | CORNER | LF | LINEAL FOOT | T/DITCH | TOP OF DITCH |
| CP | CONTROL POINT | LONG | LONGITUDINAL | T/C, TC | TOP OF CURB |
| CPE | CORRUGATED POLYETHYLENE PIPE | LP | LIGHT POLE | T/RAV | TOP OF GRAVEL |
| CRST | CRUSHED STONE | LPT | LOW POINT | T/WALL | TOP OF WALL |
| CSP | CORRUGATED STEEL PIPE | LT | LEFT | T/P, TP | TOP OF PAVEMENT |
| CTRD | CENTERED | | | T/S | TOP OF SLOPE |
| CTR | CENTER | MAX | MAXIMUM | T/SUB | TOP OF SUBGRADE |
| CULT | CULTIVATED | ME | MATCH EXISTING | T/W, TV | TOP OF WALK |
| CV | CHECK VALVE | MH | MANHOLE | T/WM | TOP OF WATER MAIN |
| CY | CUBIC YARD | MIN | MINIMUM | T & B | TOP AND BOTTOM |
| | | MISC | MISCELLANEOUS | T.O.B. | TOP OF BEAM |
| D | DEGREE OF CURVE | MON | MONUMENT | T.O.B.L. | TOP OF BRICK LEDGE |
| DIA (Ø) | DIAMETER | MP | MILE POST | T.O.C. | TOP OF CONCRETE |
| DIP | DUCTILE IRON PIPE | | | T.O.E.F. | TOP OF EXISTING FOOTING |
| DN | DOWN | N | NORTH | T.O.F. | TOP OF FOOTING |
| DRWY | DRIVEWAY | N/A | NOT APPLICABLE | T.O.M. | TOP OF MASONRY |
| DS | DOWNSPOUT | N'E'LY | NORTHEASTERLY | T.O.P. | TOP OF PIER |
| DWG(S) | DRAWING(S) | N'LY | NORTHERLY | T.O.S. | TOP OF STEEL |
| DWL(S) | DOWEL(S) | NO/# | NUMBER | TCE | TEMP CONSTRUCTION EASEMENT |
| | | NIC | NOT IN CONTRACT | TEL | TELEPHONE |
| E | EAST | NTS | NOT TO SCALE | TEMP | TEMPORARY |
| E'LY | EASTERLY | NW'LY | NORTHWESTERLY | THK | THICK / THICKNESS |
| EA | EACH | | | TWP | TOWNSHIP |
| EJ | EXPANSION JOINT | OC | ON CENTER | TYP | TYPICAL |
| EL | ELEVATION | OD | OUTSIDE DIAMETER | | |
| ELEC | ELECTRICAL | | | U | UTILITY |
| ELEV | ELEVATOR | PC | POINT OF CURVE | UAC | USE AS CONSTRUCTED |
| EMBED | EMBEDMENT | PERF | PERFORATED | UE | UTILITY EASEMENT |
| ENGR | ENGINEER | PI | POINT OF INTERSECTION | UL | UNDERWRITERS LABORATORIES, INC. |
| ENTR | ENTRANCE | P/L | PROPERTY LINE | ULFM | UNDERWRITERS LABORATORIES FACTORY MUTUAL |
| EOP | END OF PROJECT | POB | POINT OF BEGINNING | UNO | UNLESS NOTED OTHERWISE |
| EOR | END OF RADIUS | POT | POINT OF CURVE | | |
| E/P | EDGE OF PAVEMENT | PRC | POINT OF TANGENT | VAR | VARIES |
| EQUAL | EQUAL | POT | POINT OF TANGENT | VC | VERTICAL CURVE |
| E/S | EDGE OF SHOULDER | PRELIM | PRELIMINARY | VCP | VITRIFIED CLAY PIPE |
| ESMT | EASEMENT | PROP | PROPOSED | VER | VERIFY |
| EST | ESTIMATE | PRV | PRESSURE REDUCING VALVE | VERT | VERTICAL |
| EX | EXISTING | PT | POINT OF TANGENCY | VOL | VOLUME |
| EXC | EXCAVATE/EXCAVATION | PVC | POLYVINYL CHLORIDE | VPC | VERT POINT OF CURVE |
| EXP | EXPANSION | PVMT | PAVEMENT | VPI | VERT POINT OF INTERSECTION |



LEGEND

| EXISTING | | PROPOSED | | EXISTING | | PROPOSED | |
|----------|------------------------------|----------|--|----------|----------------------------------|----------|--|
| | PROPERTY LINE/ R.O.W. | | | | CATCH BASIN | | |
| | EASEMENT | | | | AREA INTAKE | | |
| | SECTION LINE | | | | STORM MANHOLE | | |
| | QUARTER SECTION LINE | | | | SANITARY MANHOLE | | |
| | QUARTER QUARTER SECTION LINE | | | | UTILITY MANHOLE | | |
| | CENTERLINE | | | | WATER VALVE MANHOLE | | |
| | STORM SEWER | | | | FIRE HYDRANT | | |
| | SUB DRAIN | | | | WATER SHUT OFF | | |
| | SANITARY SEWER | | | | WATER VALVE | | |
| | FORCE MAIN | | | | YARD HYDRANT | | |
| | WATER LINE | | | | GAS VALVE | | |
| | GAS LINE | | | | SIGN | | |
| | OVERHEAD ELECTRIC | | | | UTILITY POLE | | |
| | UNDERGROUND ELECTRIC | | | | UTILITY POLE WITH LIGHT | | |
| | OVERHEAD TELEPHONE | | | | TRAFFIC SIGNAL POLE | | |
| | UNDERGROUND TELEPHONE | | | | GUY ANCHOR | | |
| | OVERHEAD TELEVISION | | | | LIGHT POLE | | |
| | UNDERGROUND TELEVISION | | | | UTILITY PEDESTAL | | |
| | FIBER OPTIC | | | | WELL | | |
| | WIRE FENCE | | | | MAILBOX | | |
| | CHAINLINK FENCE | | | | WATER LEVEL | | |
| | WOOD FENCE | | | | BOLLARD | | |
| | CONTOUR LINE | | | | SOIL BORING | | |
| | RAILROAD TRACKS | | | | POST INDICATOR VALVE | | |
| | GUARD RAIL | | | | DECIDUOUS TREE W/ TRUNK DIA. | | |
| | SPOT ELEVATION | | | | CONIFEROUS TREE W/ TRUNK DIA. | | |
| | DIRECTION OF FLOW | | | | SHRUB OR BUSH | | |
| | TREE LINE | | | | | | |
| | REVETMENT EXTENTS | | | | | | |
| | EROSION STONE | | | | | | |

UTILITY LINES WITH DESIGNATORS WRAPPED IN PARENTHESIS SUCH AS (W) or (G)
ARE LOCATED BASED ON MAP OR GIS DATA

EROSION CONTROL LEGEND

| TEMPORARY | | TEMPORARY | | PERMANENT | | PERMANENT | |
|-----------|--|-----------|--|-----------|----------------------------|-----------|--|
| | SILT FENCE (STRAW WATTLES, FILTER SOCKS & SILT FENCE ARE GENERALLY INTERCHANGEABLE) | | SEDIMENT TRAP | | SEEDING | | TURF REINFORCEMENT MAT (TRM) |
| | PERIMETER CONTROL | | INLET PROTECTION | | SODDING | | SLOPE DRAIN |
| | CONCRETE WASHOUT | | ROLLED EROSION CONTROL PRODUCT (RECP) PER PLAN | | SEED, FERTILIZER & MULCH | | PERMANENT DIVERSION |
| | CONSTRUCTION ENTRANCE | | STREAM CROSSING | | OUTLET PROTECTION | | LEVEL SPREADER |
| | MULCHING | | CONSTRUCTION ROAD STABILIZATION | | REVETMENT SLOPE PROTECTION | | VEGETATIVE STREAMBANK STABILIZATION |
| | SEEDING | | TEMPORARY DIVERSION | | SOD DROP INLET PROTECTION | | STRUCTURAL STREAMBANK STABILIZATION |
| | COMPOST BLANKET | | LEVEL SPREADER | | CHECK DAM | | RIP RAP LINED CHANNEL |
| | DITCH CHECK (ROCK DAM) | | DUST CONTROL | | SEDIMENT BASIN | | GRASS LINED CHANNEL (____) MATERIAL REQUIRED |
| | | | | | SURFACE ROUGHENING | | |

SURVEY

■ FOUND REBAR
 ● FOUND IRON PIPE
 ○ SET REBAR

Client Name

CITY OF
DYERSVILLE

Project Name

FIELD OF DREAMS
MOVIE SITE
ROADWAY - PAVING
AND DRAINAGE 2025

| Location / Description |
|------------------------|
|------------------------|

DYERSVILLE,
IOWA

| Revisions | Rev | Description | Date |
|-----------|----------------------|--------------------------|------|
| | Project Number 24225 | Issued For Bidding: | #### |
| | Project Manager | Issued For Construction: | |

Sheet Title

ABBREVIATIONS AND LEGENDS

G0.02

| Item Number | Item Name | SUDAS Reference | Estimated Quantity | Unit | Estimate Reference Information and Special Project Requirements |
|-------------|--|------------------|--------------------|------|--|
| 1 | Topsoil, On-site, 6-inch Thickness | 2010, 1.08, D, 1 | 4,500 | CY | Following mass-grading of the site in 2023, topsoil had been placed on the surface outside the future pavement area of Road A. Topsoil is to be salvaged to a depth of 6 inches from the area to be disturbed for Road B. This topsoil shall be used to fill in the gap between the new pavement and the existing topsoil on Road A. It is also to be used for finish of all disturbed areas outside the pavement for Road B. Measurement will be in cubic yards and will be computed on the basis of a uniform 6-inch finished thickness. |
| 2 | Excavation, Class 10, On-Site | 2010, 1.08, E | 1,000 | CY | A total quantity of 1,000 CY of excavation and a total quantity of 4,600 CY of embankment were estimated, using 0% (zero percent) shrinkage. Assuming an approximate 30% shrinkage, a total of approximately 6,000 CY of material will be needed for embankment construction. Subtracting the 1,000 CY of on-site excavated material, a net quantity of 5,000 CY of additional material would be needed to construct the embankments. The Contractor will be responsible for compaction testing of Class 10 embankment construction, performed by an independent testing laboratory hired by the Contractor. |
| 3 | Excavation, Class 10, Imported | 2010, 1.08, E | 5,000 | CY | The estimated quantitiy of 5,000 CY of needed material to complete embankment construciton shall meet SUDAS requirements and shall be furnished and placed by the Contractor. The Contractor will be responsible for compaction testing of Class 10 embankment construction, performed by an independent testing laboratory hired by the Contractor. |
| 4 | Subgrade Preparation | 2010, 1.08, G | 13,200 | SY | The Contractor will be responsible for compaction testing of Subgrade Preparation, performed by an independent testing laboratory hired by the Contractor. |
| 5 | Granular Stabilization | 2010, 1.08, H | 200 | TON | A quantity has been estimated for use where needed. |
| 6 | Modified Subbase, 6-inch | 2010, 1.08, J | 13,200 | SY | For use as a base material under the proposed concrete pavement. |
| 7 | Compaction Testing | 2010, 1.08, M | 1 | LS | For use during embankment construction under Class 10 Excavation and Subgrade Preparation. |
| 8 | Replacement of Unsuitable Backfill Material | 3010, 1.08, D | 310 | LF | For use under proposed pavement to 5 feet outside proposed pavement. Measurement will be in Linear Feet along the length of each pipe installed. |
| 9 | Trench Compaction Testing | 3010, 1.08, F | 1 | LS | For use in trench backfilling operations under proposed pavement areas. |
| 10 | Storm Sewer, Trenched, RCP Class III, Rubber O-Ring, 18-inch | 4020, 1.08, A, 1 | 650 | LF | As shown in plan drawings |
| 11 | Storm Sewer, Trenched, RCP Class III, Rubber O-Ring, 15-inch | 4020, 1.08, A, 1 | 192 | LF | As shown in plan drawings |
| 12 | Storm Sewer, Trenched, HDPE, 18-inch | 4020, 1.08, A, 1 | 20 | LF | As shown in plan drawings |
| 13 | Pipe Apron, RCP Class III, Rubber O-Ring,18-inch | 4030, 1.08, B | 7 | EA | As shown in plan drawings |
| 14 | Pipe Apron, RCP Class III, Rubber O-Ring,15-inch | 4030, 1.08, B | 6 | EA | As shown in plan drawings |
| 15 | Manhole, SW-401, 48-inch, w Steps | 6010, 1.08, A | 2 | EA | As shown in plan drawings |
| 16 | Pavement, PCC, 8-inch, Class C, Min. 20% SCM | 7010, 1.08, A | 7,870 | SY | Use Detail D-2, Figure 7010.101 (PV-101) Sheet 4. Keyway joints are not allowed. Inertial profiler shall be used for pavement smoothness assurance. |
| 17 | Pavement, PCC, 7-inch, Class C, Min. 20% SCM | 7010, 1.08, A | 3,660 | SY | Use Detail D-2, Figure 7010.101 (PV-101) Sheet 4. Keyway joints are not allowed. Inertial profiler shall be used for pavement smoothness assurance. |
| 18 | PCC Pavement Samples and Testing | 7010, 1.08, I | 1 | LS | The Contractor will be responsible for samples and testing performed by an independent testing laboratory hired by the Contractor. |
| 19 | Temporary Traffic Control | 8030, 1.08, A | 1 | LS | Use Figure 8030.106 "Lane Closure on Two-lane Road Using Two Flaggers" when construction operations will affect traffic on Dyersville East Road. Otherwise, use Figure 8030.102 "Work off of Pavement with Minor Encroachment onto Traveled Way". |
| 20 | Seeding, Fertilizing, and Mulching, Type 1 | 9010,1.08, A | 6 | AC | For use on all disturbed areas outside of the pavement. |
| 21 | SWPPP Management | 9040, 1.08, A, 2 | 1 | LS | This project is part of a larger development with an existing NPDES permit. Contractor will be required to sign-on to permit requirements and to coordinate management with other contractors. |
| 22 | Erosion Stone | 9040, 1.08, J | 45 | TON | For use at pipe outlets. |
| 23 | Silt Fence or Silt Fence Ditch Check | 9040, 1.08, N, 1 | 4,200 | LF | For use along the perimeter of disturbed areas and at the entrance and exits of pipes and wherever needed. |
| 24 | Silt Fence or Silt Fence Ditch Check, Removal of Sediment | 9040, 1.08, N, 2 | 5 | EA | For use when needed after rainfall event. |
| 25 | Silt Fence or Silt Fence Ditch Check, Removal of Device | 9040, 1.08, N, 3 | 4,200 | LF | Provides for removal of all silt fence after stabilization |
| 26 | Stabilized Construction Exit, 1' Thick, 6-inch Diam. | 9040, 1.08, O, 1 | 1 | LS | To be installed prior to any earthwork operations where vehicles leave the site. |
| 27 | Mobilization | 11,020 1.08, A | 1 | LS | Though Street A has been designed to Sta. 28+00, the estimated end-of-project location for Street A, based on the project cost estimate for the listed quantities, shall be Sta. 22+00. This is due to the fact that the project budget is limited to approximately \$1.1 Million. Depending on awarded prices, the pavement may be extended further, or terminated at a lessor station, to be determined following award of the contract. All construction activities shall be coordinated with other construction activates of other parties on-site and in the vicinity. This includes, but is not limited to, two possible haul-roads across the proposed roadway project and the moving of existing piles of earth material as identified on the Overall Site Plan. Multiple mobilizations may be possible depending on schedules and coordination. |
| 28 | Concrete Washout | 11,050, 1.08, A | 1 | LS | Contractor may provide more than one washout but will only be paid as 1 lump sum for the project. |



Client Name
CITY OF
DYERSVILLE

Project Name
FIELD OF DREAMS
MOVIE SITE
ROADWAY - PAVING
AND DRAINAGE 2025

Location / Description
DYERSVILLE,
IOWA

| | | | |
|----------------------|-----|--------------------------------|------|
| Revisions | Rev | Description | Date |
| | | | |
| | | | |
| | | | |
| Project Number 24225 | | Issued For Bidding: ##### | |
| Project Manager | | Issued For Construction: ##### | |

Sheet Title

CONTRACT
ITEM
REQUIREMENTS

G0.03



Client Name

CITY OF
DYERSVILLE

Project Name

FIELD OF DREAMS
MOVIE SITE
ROADWAY - PAVING
AND DRAINAGE 2025

Location / Description

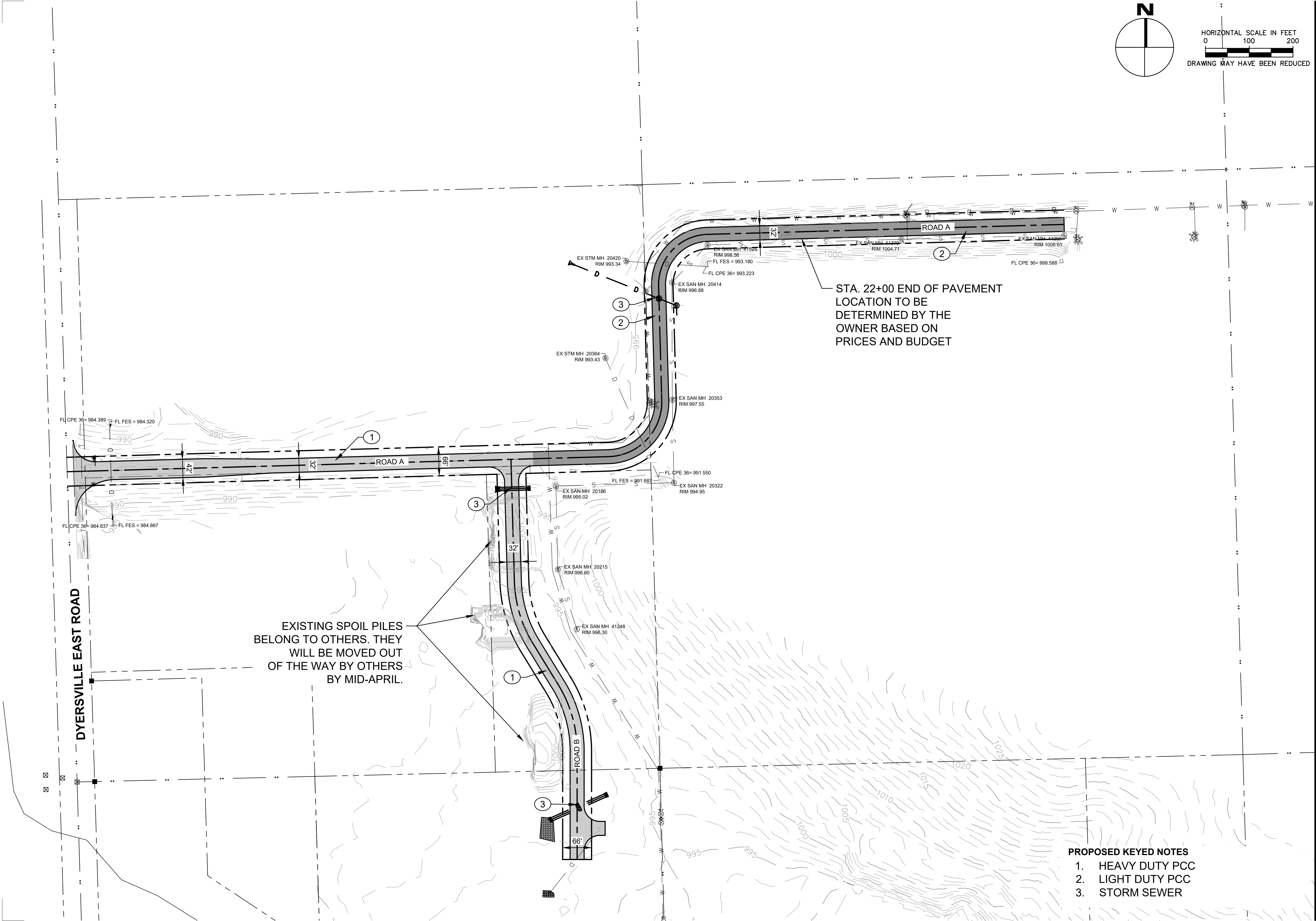
DYERSVILLE,
IOWA

| Revisions | | Rev | Description | Project Number | 24225 | Issued For Bidding: | Issued For Construction: | Date | ### |
|-----------|--|-----|-------------|----------------|-------|---------------------|--------------------------|------|-----|
| | | | | | | | | | |

Sheet Title

EXISTING
CONDITIONS

C1.10



Client Name
CITY OF DYERSVILLE

Project Name
FIELD OF DREAMS
MOVIE SITE
ROADWAY - PAVING
AND DRAINAGE 2025

Location / Description
DYERSVILLE,
IOWA

| Revisions | Rev | Description | Date |
|-----------|-----|----------------------|------|
| | 1 | Project Number 24225 | ### |
| | 2 | Project Manager | ### |

Sheet Title

OVERALL SITE
PLAN

C1.20

- PROPOSED KEYED NOTES
1. HEAVY DUTY PCC
 2. LIGHT DUTY PCC
 3. STORM SEWER

SITE DESCRIPTION

1.

THIS STORM WATER POLLUTION PREVENTION PLAN (SWPPP) IS FOR CONSTRUCTION ACTIVITIES ASSOCIATED WITH THE CONSTRUCTION OF FIELD OF DREAMS MOVIE SITE ROADWAY - PAVING AND DRAINAGE 2025, INCLUDING CLEARING, EXCAVATION AND GRADING, GRADING FOR ROADWAY, INSTALLATION OF DRAINAGE STRUCTURES, AND PREPARATION FOR SEEDING, LOCATED IN SEC. 22 AND 27, T.89 N., R.2W., DUBUQUE COUNTY, IOWA
2.

THIS SWPPP COVERS AN ESTIMATED 7.7 ACRES WITH AN ESTIMATED 7.7 ACRES BEING DISTURBED.
3.

THE SWPPP IS LOCATED PRIMARILY IN THE CLYDD-FLOYD SCHLEY SOIL SERIES. THE ESTIMATED RUNOFF COEFFICIENT (C) FOR THE SITE AFTER COMPLETION WILL BE 0.2.
4.

REFER TO THIS SHEET FOR SITE MAP INDICATING DRAINAGE PATTERNS, TYPICAL SLOPES, AREAS OF SOIL DISTURBANCE, MAJOR STRUCTURAL AND NONSTRUCTURAL CONTROLS, ETC.
5.

RUNOFF FROM THIS SITE WILL BE DISCHARGED TO HEWITT CREEK, TO NORTH FORK MAQUOKETA RIVER, TO MAQUOKETA RIVER, TO THE MISSISSIPPI RIVER.

CONTROLS

1.

PRIOR TO BEGINNING GRADING, EXCAVATION OR CLEARING AND GRUBBING OPERATIONS, SILT FENCE SHALL BE PLACED ALONG THE PERIMETER OF ALL AREAS TO BE DISTURBED AT ANY LOCATION WHERE RUNOFF CAN MOVE OFFSITE.
2.

VEGETATION IN AREAS NOT INCLUDED IN THE CONSTRUCTION AREA SHALL BE PRESERVED.
3.

AS AREAS REACH THEIR FINAL GRADE, THE LOCATION OF EROSION CONTROLS MAY NEED TO BE CHANGED OR ADDITIONAL CONTROLS MAY NEED TO BE PLACED.
4.

OFF-SITE VEHICLE TRACKING OF SEDIMENTS SHALL BE MINIMIZED. ROADWAYS ADJACENT TO THE PROJECT SITE SHALL BE CLEANED OF SEDIMENT DAILY.
5.

STABILIZATION PRACTICES, INCLUDING TEMPORARY OR PERMANENT SEEDING AND/OR MULCHING SHALL BE INITIATED IMMEDIATELY ON ALL DISTURBED AREAS IF CONSTRUCTION ACTIVITY WILL NOT RESUME IN THOSE AREAS WITHIN 14-DAYS.
6.

CONTRACTOR DISPOSAL OF UNUSED CONSTRUCTION MATERIALS AND CONSTRUCTION MATERIAL WASTES SHALL COMPLY WITH APPLICABLE STATE AND LOCAL WASTE DISPOSAL, SANITARY SEWER OR SEPTIC SYSTEM REGULATIONS.
7.

STOCKPILE AREAS WHICH REMAIN FOR MORE THAN 7 DAYS SHALL BE SEEDED, MULCHED AND ENCLOSED BY SILT FENCE.
8.

SLOPES STEEPER THAN 10:1 AND LONGER THAN 20 FEET SHALL BE PROTECTED BY A SHORT TERM EROSION CONTROL BLANKET.
9.

DUST CONTROL MEASURES SHALL BE EMPLOYED IF DUST IS CREATED AND THERE IS POTENTIAL FOR AIR AND/OR WATER POLLUTION FROM DUST TRANSPORTED BY WINDS. DUST CONTROL MEASURES SUCH AS SPRINKLING/IRRIGATION, MULCHING, OR OTHER APPROPRIATE MEASURES SHALL BE EMPLOYED AS NECESSARY.
10.

THE CONTRACTOR SHALL PLACE ANY OTHER CONTROLS CONSISTENT WITH CURRENT BMP'S AS DEEMED NECESSARY TO CONTROL RUNOFF FROM EXPOSED SITES.
11.

THE WORK WILL BE COMPLETED WITH THE ESTABLISHMENT OF PERMANENT PERENNIAL VEGETATION WITH A DENSITY OF 70% OR EQUIVALENT STABILIZATION MEASURES ON ALL DISTURBED AREAS.
12.

CONTRACTOR MAY LOCATE A PORTABLE REST ROOM FACILITY ONSITE IN A LOCATION WHERE CONTACT WITH STORM WATER DISCHARGE IS MINIMIZED. WASTES SHALL BE COLLECTED AND DISPOSED OF IN COMPLIANCE WITH LOCAL AND STATE REGULATIONS.

MAINTENANCE

1.

THE CONTRACTOR IS REQUIRED TO MAINTAIN ALL TEMPORARY EROSION CONTROL MEASURES IN PROPER WORKING ORDER, INCLUDING CLEANING, REPAIRING OR REPLACING THEM THROUGHOUT THE CONTRACT PERIOD. CLEANING OF SILT CONTROL DEVICES SHALL BEGIN WHEN THE FEATURES HAVE LOST 50% OF THEIR CAPACITY OR WHEN THE SEDIMENT LEVEL REACHES 1/3 OF THE BARRIER HEIGHT.

INSPECTIONS

1.

QUALIFIED PERSONNEL (PROVIDED BY THE DISCHARGER) SHALL INSPECT DISTURBED AREAS OF THE CONSTRUCTION SITE THAT HAVE NOT BEEN STABILIZED WITH A PERENNIAL, VEGETATIVE COVER OF SUFFICIENT DENSITY TO PRECLUDE EROSION AT LEAST ONCE EVERY SEVEN CALENDAR DAYS.
2.

DISTURBED AREAS AND AREAS USED FOR STORAGE OF MATERIALS SHALL BE INSPECTED FOR EVIDENCE OF POLLUTANTS ENTERING THE DRAINAGE SYSTEM. EROSION AND SEDIMENT CONTROL MEASURES SHALL BE OBSERVED TO ENSURE THAT THEY ARE OPERATING PROPERLY. LOCATIONS WHERE VEHICLES ENTER OR EXIT THE SITE SHALL BE INSPECTED FOR OFFSITE SEDIMENT TRACKING. DISCHARGE LOCATIONS SHALL BE INSPECTED TO ASCERTAIN WHETHER EROSION CONTROL MEASURES ARE EFFECTIVE IN PREVENTING SIGNIFICANT IMPACTS TO RECEIVING WATERS.
3.

THE CONTRACTOR SHALL IMMEDIATELY BEGIN CORRECTIVE ACTION ON ALL DEFICIENCIES FOUND.
4.

THIS INSPECTION MAY REQUIRE REVISIONS TO THE DESCRIPTION OF POTENTIAL POLLUTANT SOURCES AND POLLUTION PREVENTION MEASURES IDENTIFIED IN THE PLAN. THE CONTRACTOR SHALL IMPLEMENT ALL REVISIONS TO THE PLAN DEEMED NECESSARY AND COMPLETE SUCH CHANGES TO THE PLAN WITHIN 7 CALENDAR DAYS OF THE INSPECTION.
5.

A WRITTEN REPORT SUMMARIZING THE SCOPE OF THE INSPECTION, THE NAMES AND QUALIFICATIONS OF THE INSPECTORS, THE DATE, AND THE OBSERVATIONS MADE AND ACTIONS TAKEN SHALL BE MADE AND RETAINED AS PART OF THE SWPPP. THE REPORT SHALL BE SIGNED IN ACCORDANCE WITH PART VI.G OF THE PERMIT.

CERTIFICATION

1.

THE PLAN SHALL BE SIGNED IN ACCORDANCE WITH THE REQUIREMENTS OF THE NPDES GENERAL PERMIT NO. 2 AND BE RETAINED AT THE CONSTRUCTION SITE FROM THE DATE CONSTRUCTION ACTIVITIES BEGIN TO THE DATE OF FINAL STABILIZATION.
2.

ALL CONTRACTORS AND SUBCONTRACTORS WHOSE WORK IS A SOURCE OF POTENTIAL POLLUTION AS DEFINED IN THIS SWPPP MUST SIGN THE CERTIFICATION STATEMENT.

OWNER'S CERTIFICATION

I CERTIFY UNDER PENALTY OF LAW THAT THIS DOCUMENT AND ALL ATTACHMENTS WERE PREPARED UNDER MY DIRECTION OR SUPERVISION IN ACCORDANCE WITH A SYSTEM DESIGNED TO ASSURE THAT QUALIFIED PEOPLE PROPERLY GATHERED AND EVALUATED THE INFORMATION SUBMITTED. BASED UPON MY INQUIRY OF THE PERSON OR PERSONS WHO MANAGE THE SYSTEM, OR THOSE PERSONS DIRECTLY RESPONSIBLE FOR GATHERING THE INFORMATION, THE INFORMATION SUBMITTED IS, TO THE BEST OF MY KNOWLEDGE AND BELIEF, TRUE ACCURATE AND COMPLETE. I FURTHER CERTIFY THAT THE TERMS AND CONDITIONS OF THE GENERAL PERMIT WILL BE MET. I AM AWARE THAT THERE ARE SIGNIFICANT PENALTIES FOR SUBMITTING FALSE INFORMATION, INCLUDING THE POSSIBILITY OF FINE AND IMPRISONMENT FOR KNOWING VIOLATIONS.

NAME:

PRINTED

TITLE:

SIGNATURE:

DATE:

CONTRACTOR'S CERTIFICATION

I CERTIFY UNDER PENALTY OF LAW THAT I UNDERSTAND THE TERMS AND CONDITIONS OF THE GENERAL NATIONAL POLLUTANT DISCHARGE ELIMINATION SYSTEM (NPDES) PERMIT THAT AUTHORIZES THE STORM WATER DISCHARGES ASSOCIATED WITH INDUSTRIAL ACTIVITY FROM THE CONSTRUCTION SITE AS PART OF THIS CERTIFICATION. FURTHER, BY MY SIGNATURE, I UNDERSTAND THAT I AM BECOMING A CO-PERMITTEE, ALONG WITH THE OWNER(S) AND OTHER CONTRACTORS AND SUBCONTRACTORS SIGNING SUCH CERTIFICATIONS, TO THE IOWA DEPARTMENT OF NATURAL RESOURCES NPDES GENERAL PERMIT NO. 2 FOR "STORM WATER DISCHARGES ASSOCIATED WITH INDUSTRIAL ACTIVITY FOR CONSTRUCTION ACTIVITIES" AT THE IDENTIFIED SITE. AS A CO-PERMITTEE, I UNDERSTAND THAT I, AND MY COMPANY, ARE LEGALLY REQUIRED UNDER THE CLEAN WATER ACT AND THE CODE OF IOWA, TO ENSURE COMPLIANCE WITH THE TERMS AND CONDITIONS OF THE STORM WATER POLLUTION PREVENTION PLAN DEVELOPED UNDER THIS NPDES PERMIT AND THE TERMS OF THIS NPDES PERMIT.

CONSTRUCTION ACTIVITY ASSOCIATED WITH THE CONSTRUCTION OF FIELD OF DREAMS MOVIE SITE ROADWAY - PAVING AND DRAINAGE 2025, DUBUQUE COUNTY, IOWA.

NAME

TITLE

DATE

CONTRACTING FIRM: _____

ADDRESS: _____ TELEPHONE: _____

NAME

TITLE

DATE

CONTRACTING FIRM: _____

ADDRESS: _____ TELEPHONE: _____

SOIL COMPACTION/TOPSOIL PRESERVATION

THE PERMITTEE(S) SHALL MINIMIZE SOIL COMPACTION AND, UNLESS INFEASIBLE, PRESERVE TOPSOIL. "INFEASIBLE" SHALL MEAN NOT TECHNOLOGICALLY POSSIBLE, OR NOT ECONOMICALLY PRACTICABLE AND ACHIEVABLE IN LIGHT OF THE BEST INDUSTRY PRACTICES. "UNLESS INFEASIBLE, PRESERVE TOPSOIL" SHALL MEAN THAT, UNLESS INFEASIBLE, TOPSOIL FROM ANY AREAS OF THE SITE WHERE THE SURFACE OF THE GROUND FOR THE PERMITTED CONSTRUCTION ACTIVITIES IS DISTURBED SHALL REMAIN WITHIN THE AREA COVERED BY THE APPLICABLE GENERAL PERMIT NO. 2 AUTHORIZATION. MINIMIZING SOIL COMPACTION IS NOT REQUIRED WHERE THE INTENDED FUNCTION OF A SPECIFIC AREA OF THE SITE DICTATES THAT IT BE COMPACTED. PRESERVING TOPSOIL IS NOT REQUIRED WHERE THE INTENDED FUNCTION OF A SPECIFIC AREA OF THE SITE DICTATES THAT TOPSOIL BE DISTURBED OR REMOVED. SEE PART V.D.2.A.(2).(C) OF THE PERMIT FOR COMPLETE REQUIREMENTS.

KEEPING PLANS CURRENT

THIS SWPPP WAS PREPARED PRIOR TO THE COMMENCEMENT OF SOIL DISTURBING ACTIVITIES. THE PERMITTEE SHALL AMEND THE PLAN WHENEVER THERE IS A CHANGE IN DESIGN, CONSTRUCTION, OPERATION, OR MAINTENANCE, WHICH HAS A SIGNIFICANT EFFECT ON THE POTENTIAL FOR THE DISCHARGE OF POLLUTANTS TO THE WATERS OF THE UNITED STATES AND WHICH HAS NOT BEEN ADDRESSED IN THE PLAN OR IF THE SWPPP PROVES TO BE INEFFECTIVE. SEE PART IV.C OF THE PERMIT FOR COMPLETE REQUIREMENTS REGARDING UPDATING OF THE SWPPP.

GENERAL NOTES

1.

ALL CONTRACTORS/SUBCONTRACTORS SHALL CONDUCT THEIR OPERATIONS IN A MANNER THAT MINIMIZES EROSION AND PREVENTS SEDIMENT FROM LEAVING THE PROJECT SITE. THE PRIME CONTRACTOR SHALL BE RESPONSIBLE FOR COMPLIANCE AND IMPLEMENTATION OF THE STORM WATER POLLUTION PREVENTION PLAN (SWPPP) FOR THEIR ENTIRE CONTRACT. THIS RESPONSIBILITY SHALL BE FURTHER SHARED WITH SUBCONTRACTORS WHOSE WORK IS A SOURCE OF POTENTIAL POLLUTION AS DEFINED IN THIS SWPPP.
2.

A "NOTICE OF INTENT FOR NPDES COVERAGE UNDER GENERAL PERMIT NO. 2" HAS BEEN FILED WITH THE IOWA DEPARTMENT OF NATURAL RESOURCES.
3.

NOTICE OF DISCONTINUATION WITHIN 30 DAYS AFTER FINAL STABILIZATION, THE OPERATOR OR OWNER OF THE FACILITY SHALL SUBMIT A NOTICE OF DISCONTINUATION TO THE IOWA DEPARTMENT OF NATURAL RESOURCES.
4.

NON-STORM WATER DISCHARGES
NON-STORM DISCHARGES MAY OCCUR FROM SUBSURFACE DRAINS INCORPORATED INTO THE PROJECT. THESE DISCHARGES WILL BE CONTROLLED BY STABILIZED OUTLETS.

SEQUENCE

1.

INSTALL CONSTRUCTION ENTRANCE
2.

PLACE PERIMETER AND DOWNSLOPE CONTROLS
3.

PROCEED WITH GRADING AND EXCAVATION
4.

COVER OR STABILIZE DISTURBED AREAS AS SOON AS POSSIBLE
5.

SEED DISTURBED AREA AS SOON AS POSSIBLE ONCE IT IS BROUGHT TO FINAL GRADE
6.

MAINTAIN ALL TEMPORARY PERIMETER CONTROLS UNTIL ALL UPSTREAM AREAS ARE FINALLY STABILIZED.



Client Name

CITY OF
DYERSVILLE

Project Name

FIELD OF DREAMS
MOVIE SITE
ROADWAY - PAVING
AND DRAINAGE 2025

Location / Description

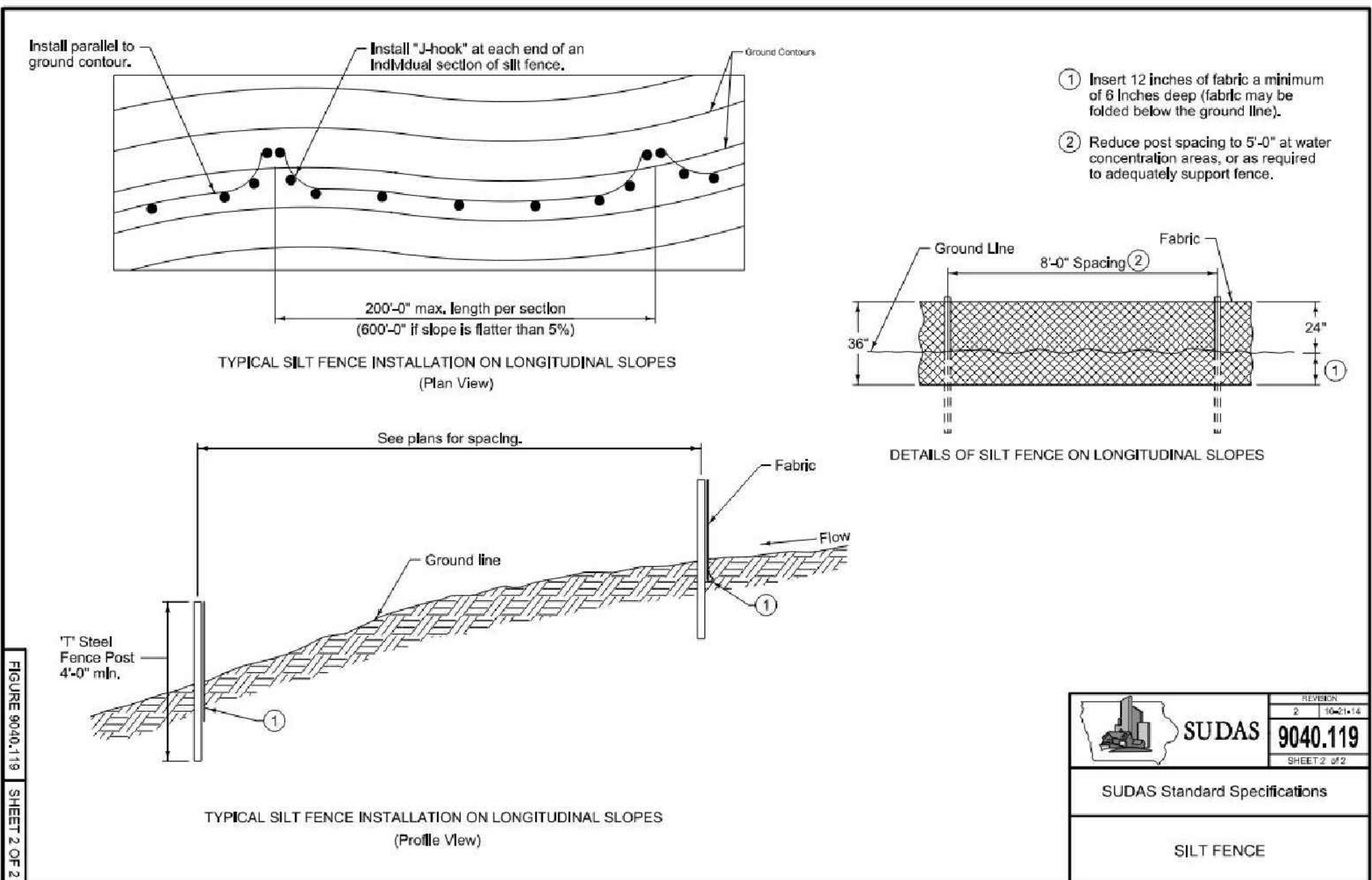
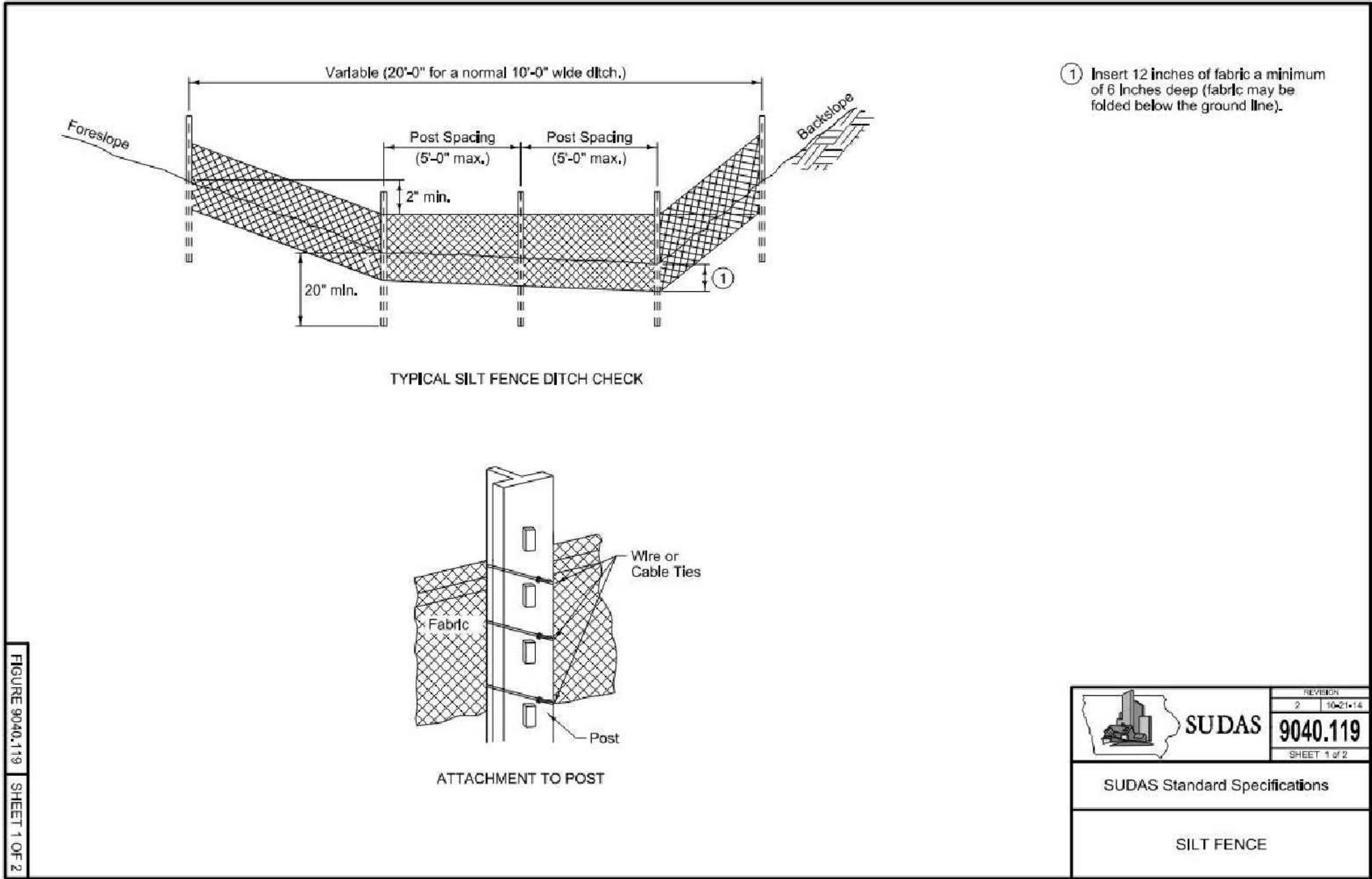
DYERSVILLE,
IOWA

| | | | | | |
|-----------|-----|-------------|------|-------------------------|------------------------------|
| Revisions | Rev | Description | Date | Issued For Bidding: ### | Issued For Construction: ### |
| | | | | | |
| | | | | | |
| | | | | | |

Sheet Title

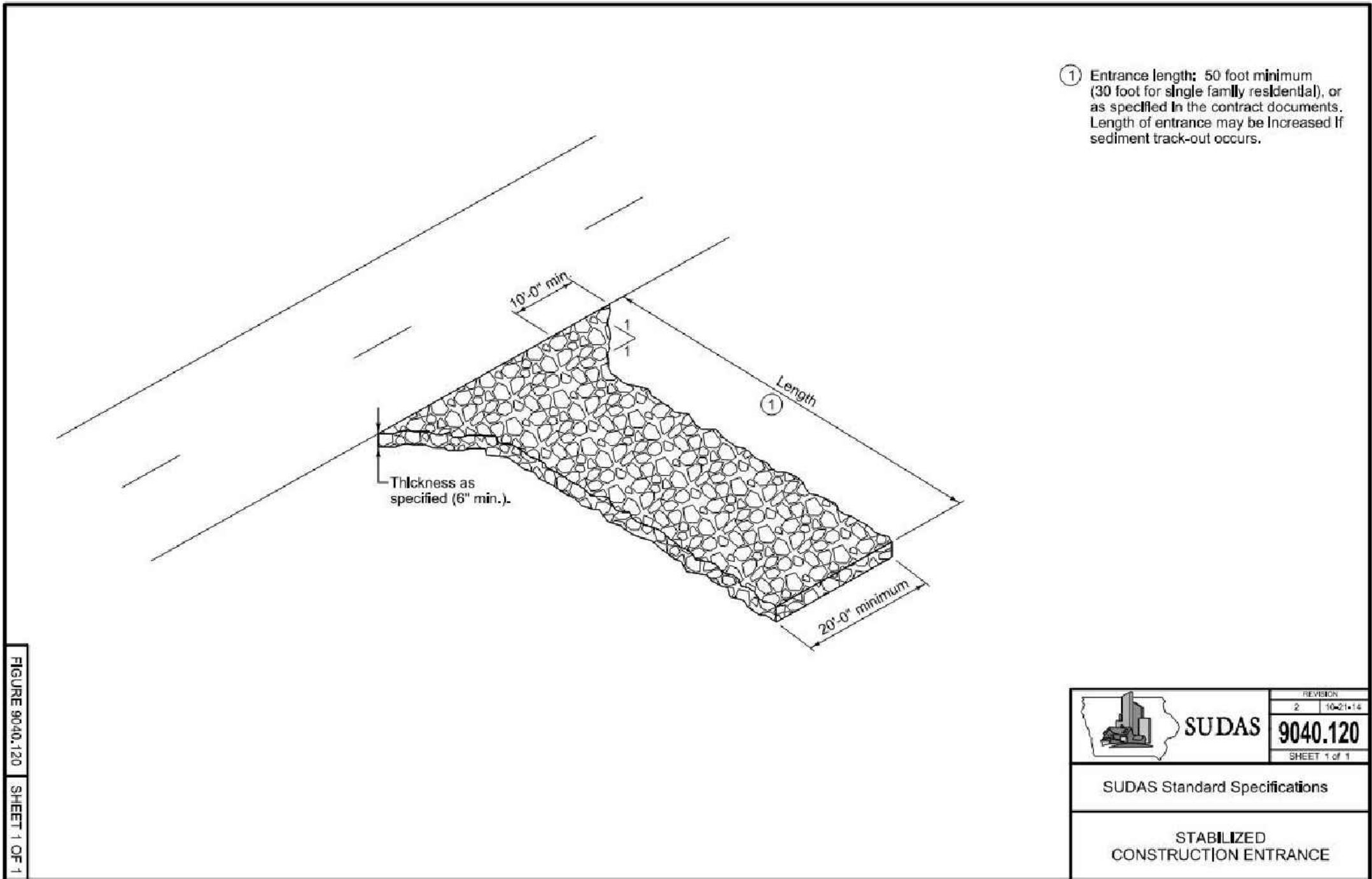
EROSION
CONTROL
NOTES

C2.01



1
2.02

SILT FENCE
SUDAS DETAIL 9040.119 NOT TO SCALE

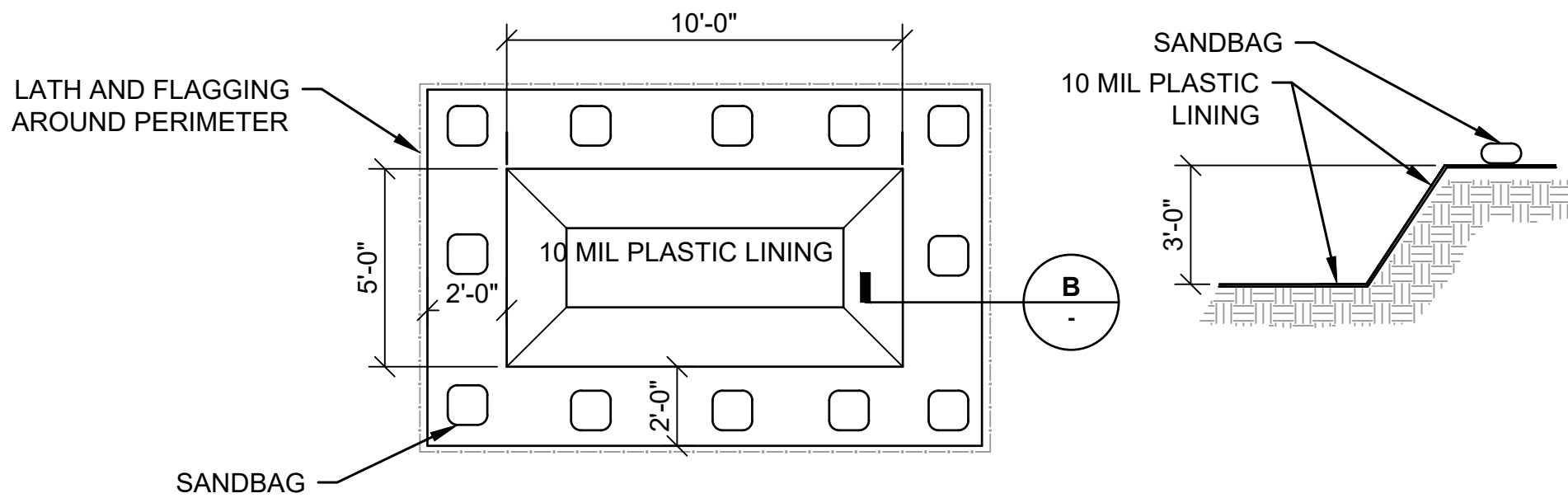


2
2.02

CONSTRUCTION ENTRANCE
SUDAS DETAIL 9040.120 NOT TO SCALE

NOTES:

1. WASHOUT FACILITY SHALL NOT BE LOCATED WITHIN 50 FEET OF STORM DRAINS, OPEN DITCHES OR WATERBODIES.
2. WASHOUT FACILITIES MUST BE CLEANED OR NEW FACILITIES CONSTRUCTED ONCE THE FACILITY IS 75% FULL. HARDENED CONCRETE SHALL BE REMOVED AND DISPOSED OF. IF THE FACILITY IS TO BE REUSED, LINE THE STRUCTURE WITH NEW 10 MIL POLYETHYLENE SHEETING FREE OF HOLES OR TEARS.
3. A SIGN SHALL BE POSTED ADJACENT TO THE FACILITY TO INFORM CONCRETE EQUIPMENT OPERATORS OF THE FACILITY OR THE JOB SITE SUPERINTENDENT SHALL ENSURE THAT CONCRETE EQUIPMENT OPERATORS USE THE WASHOUT FACILITY.
4. IF NECESSARY, A CRUSHED STONE PATH SHALL BE CONSTRUCTED TO PROVIDE EASE OF ACCESS FOR EQUIPMENT.
5. WHEN THE FACILITY IS NO LONGER REQUIRED, THE HARDENED CONCRETE SHALL BE REMOVED AND DISPOSED OF, THE MATERIALS USED TO CONSTRUCT THE FACILITY SHALL BE REMOVED, AND THE HOLE BACKFILLED AND THE SURROUNDING AREA REPAIRED.



3
2.02

CONCRETE WASHOUT
NOT TO SCALE

Client Name
**CITY OF
DYERSVILLE**

Project Name
**FIELD OF DREAMS
MOVIE SITE
ROADWAY - PAVING
AND DRAINAGE 2025**

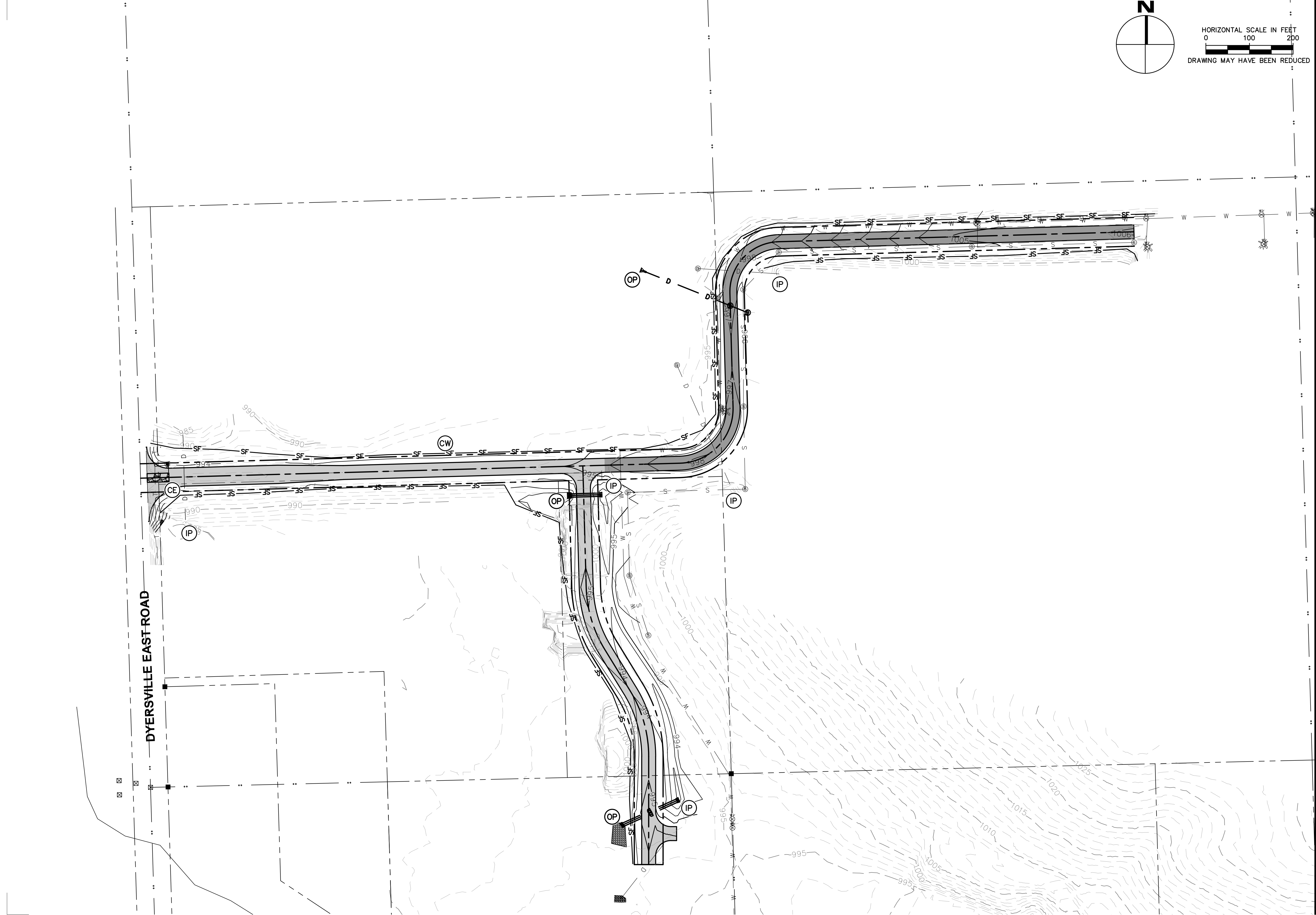
Location / Description
**DYERSVILLE,
IOWA**

| Revisions | Rev | Description | Project Number | Issued For Bidding: | Project Manager | Date |
|-----------|-----|-------------|----------------|---------------------|-----------------|------|
| | | | 24225 | | | ### |

Sheet Title

**EROSION
CONTROL
DETAILS**

C2.02

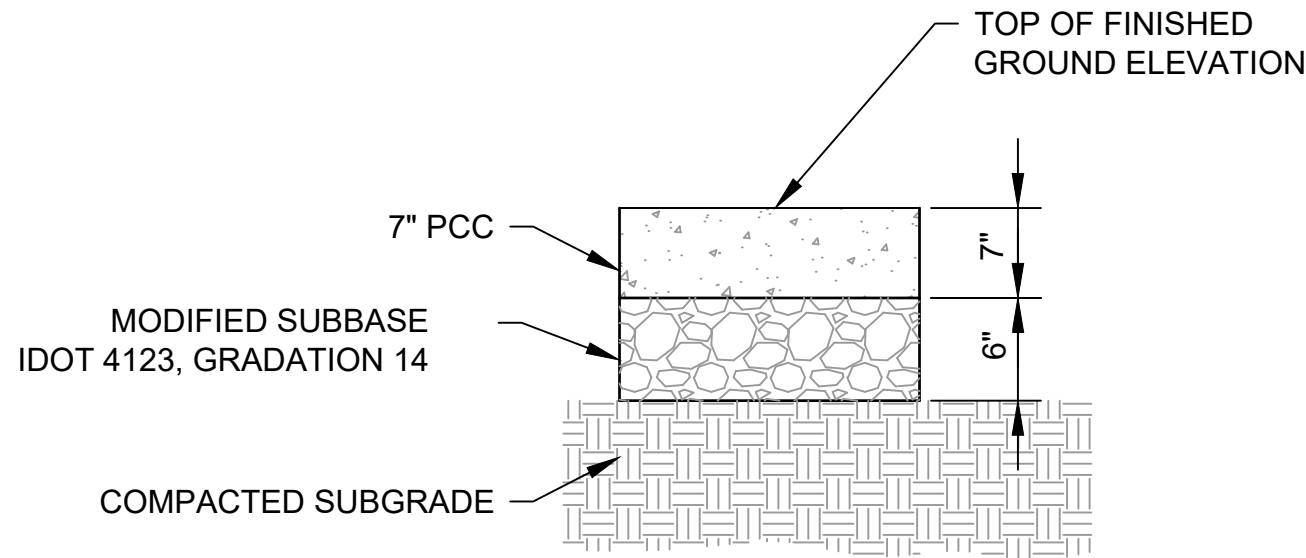


Client Name
CITY OF
DYERSVILLE

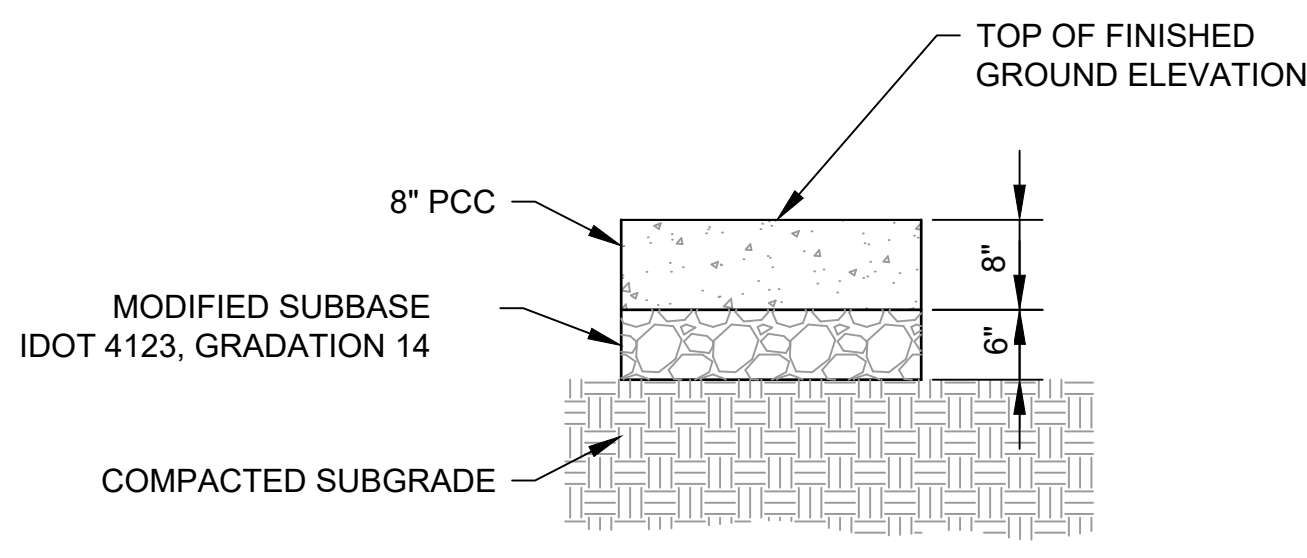
Project Name
FIELD OF DREAMS
MOVIE SITE
ROADWAY - PAVING
AND DRAINAGE 2025

Location / Description
DYERSVILLE,
IOWA

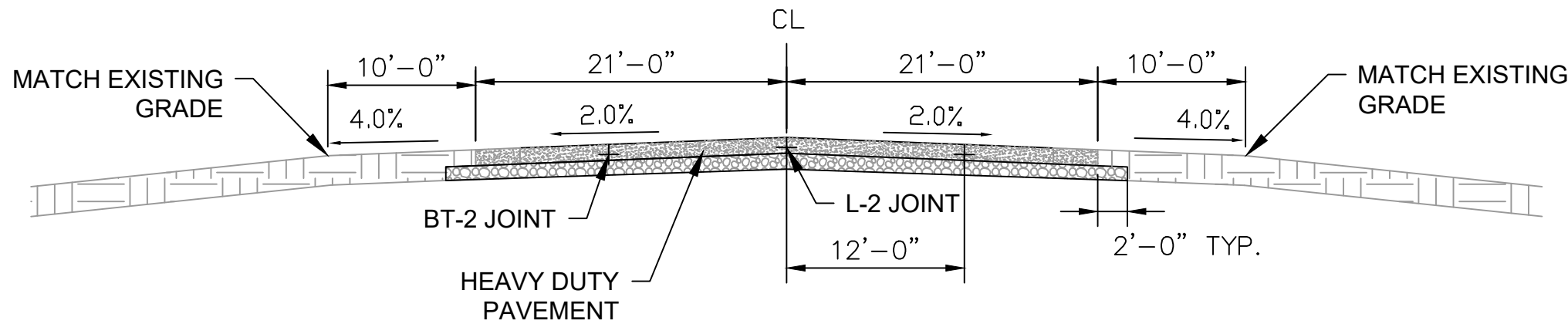
| Revisions | | | Rev | | Description | Date |
|-----------|--|--|-----------------|-------|--------------------------|------|
| | | | Project Number | 24225 | Issued For Bidding: | #### |
| | | | Project Manager | | Issued For Construction: | |



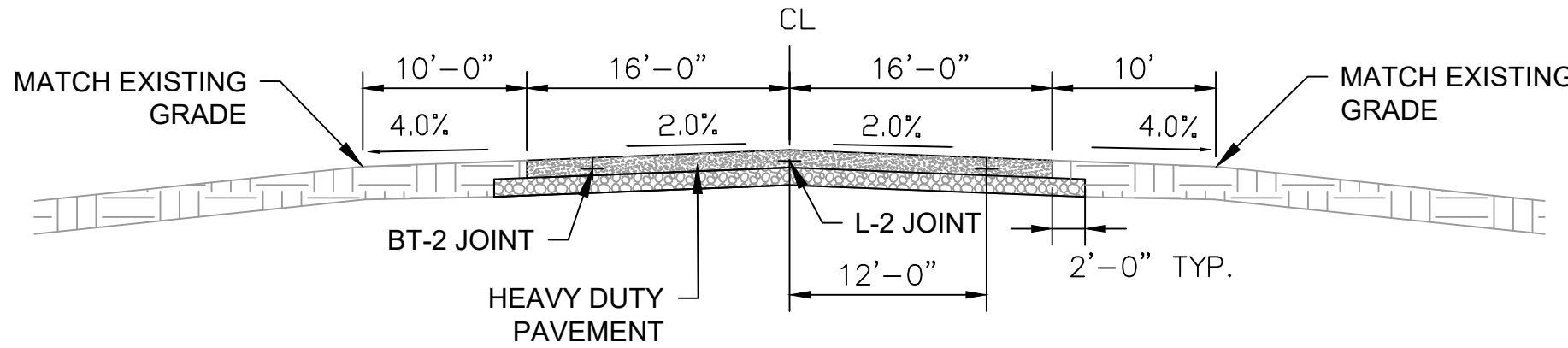
1 LIGHT DUTY PAVEMENT
C6.01 7" PCC/6" SUBBASE NOT TO SCALE



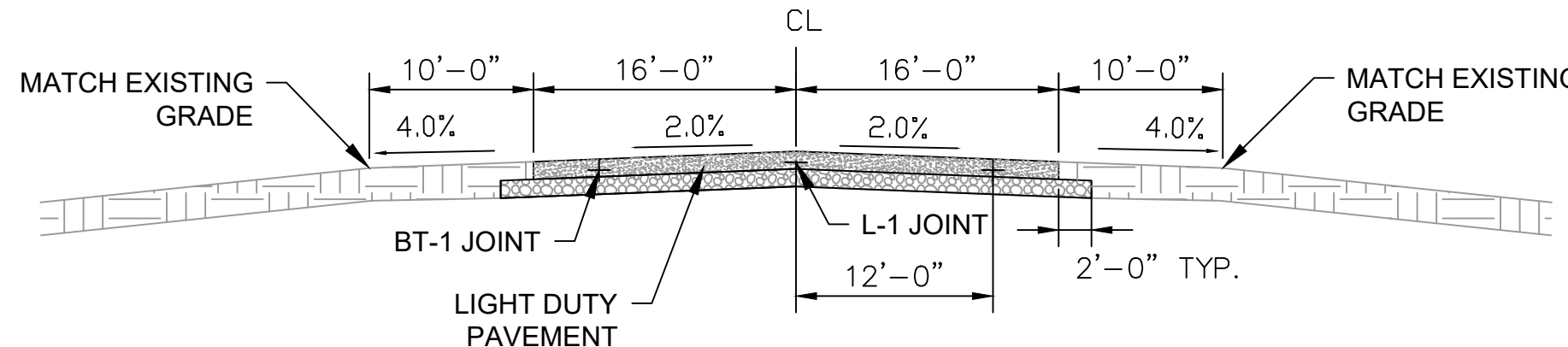
2 HEAVY DUTY PAVEMENT
C6.01 8" PCC/6" SUBBASE NOT TO SCALE



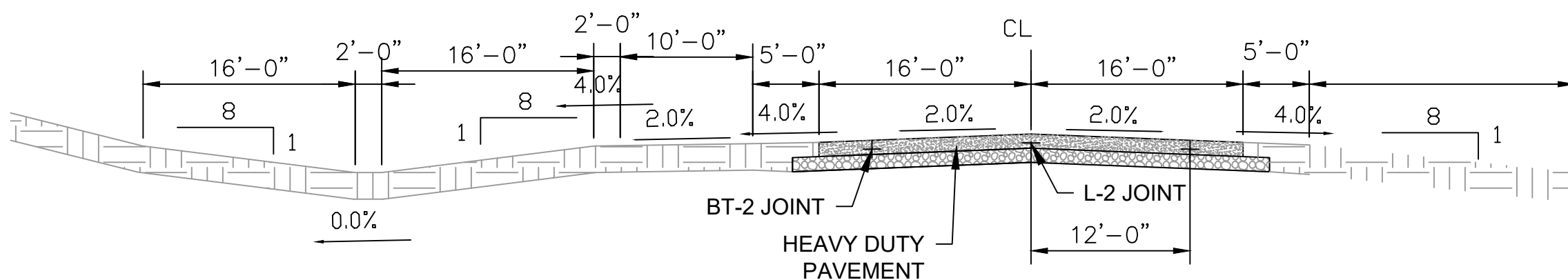
3 ROAD A
C6.01 STA. 0+00 TO 4+25 NOT TO SCALE



4 ROAD A
C6.01 STA. 5+75 TO 11+75 NOT TO SCALE

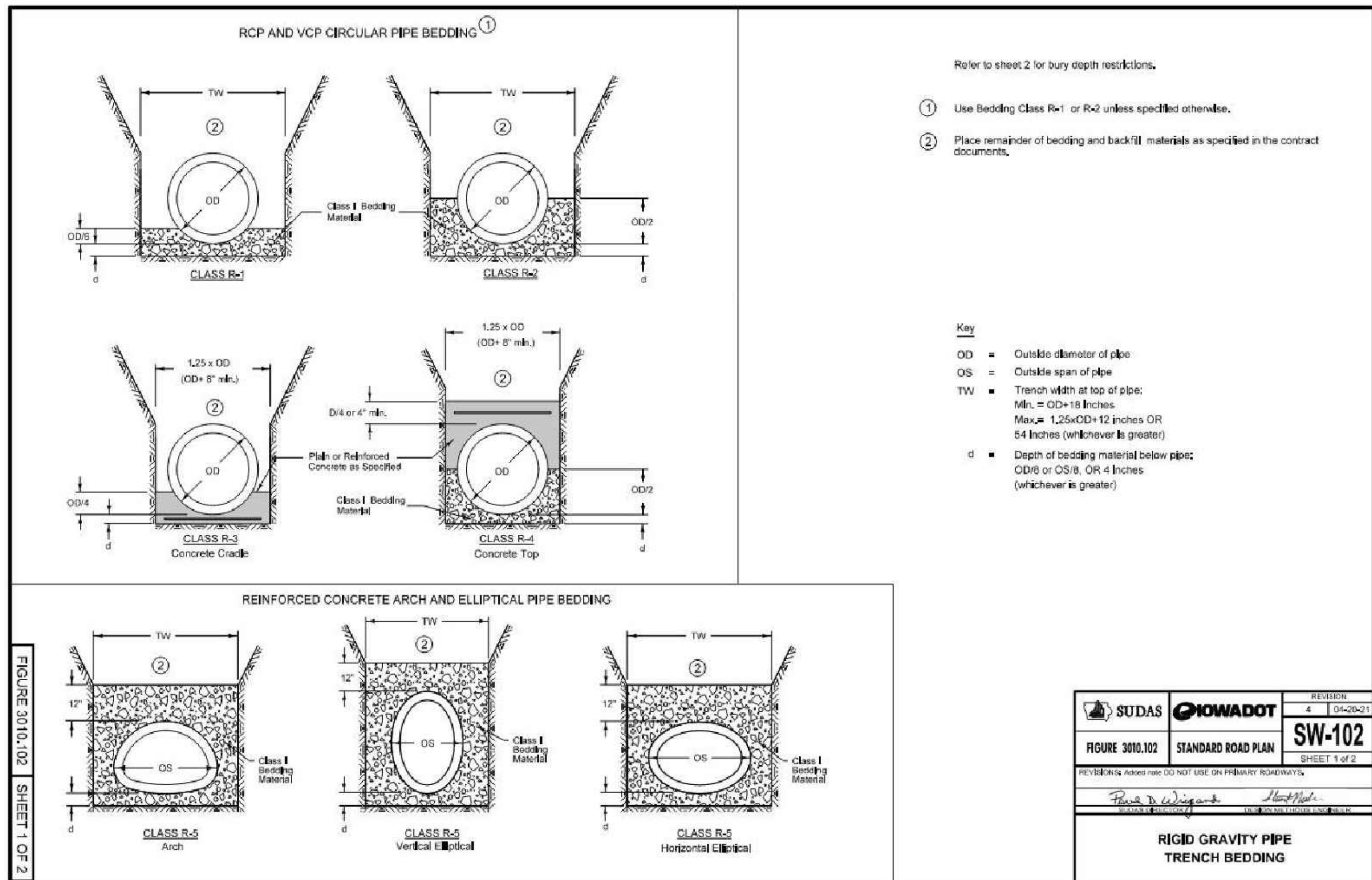


5 ROAD A
C6.01 STA. 11+75 TO 28+00 NOT TO SCALE

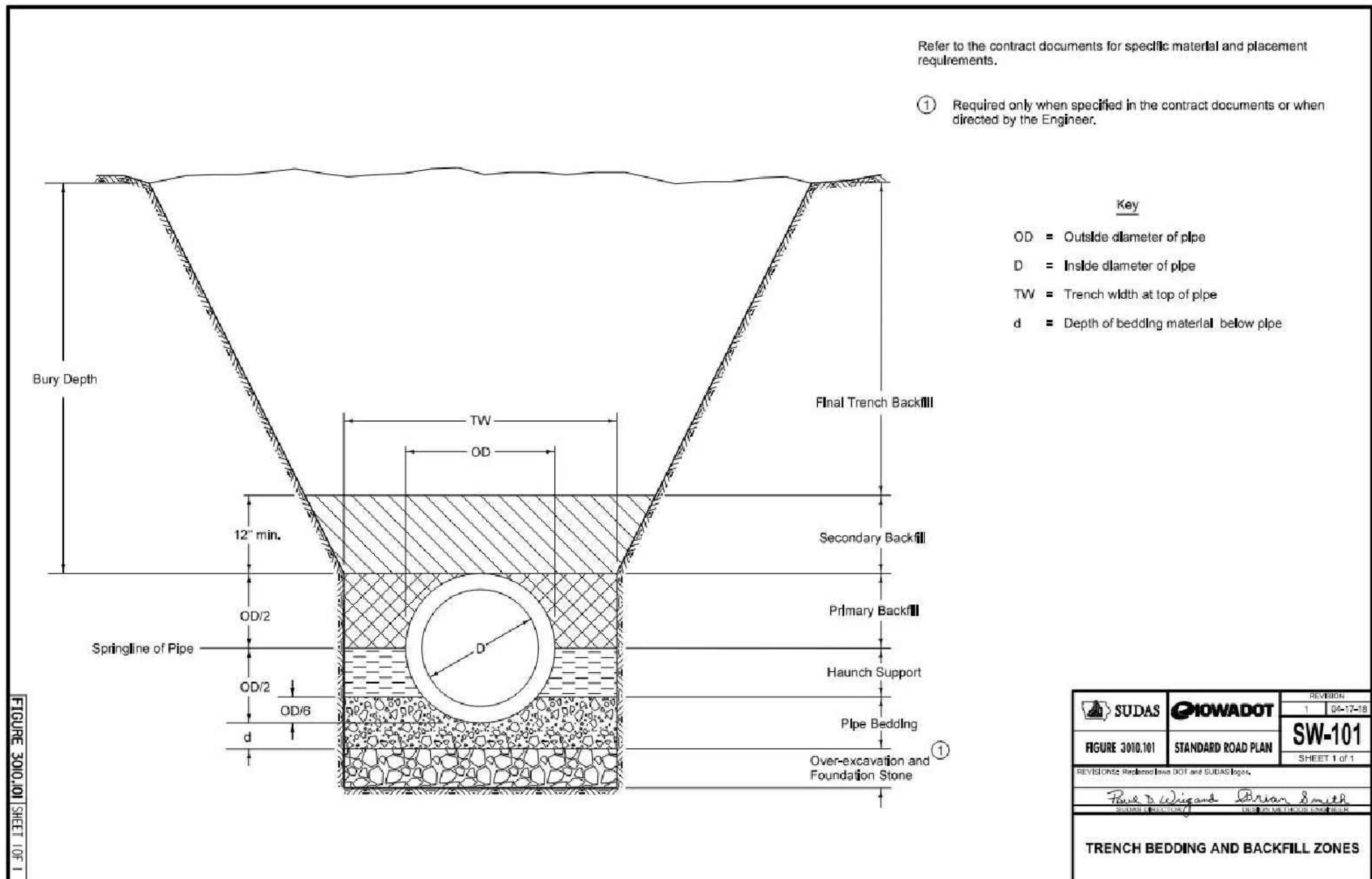


1 ROAD B
C6.02 STA. 50+00 TO 59+46 NOT TO SCALE

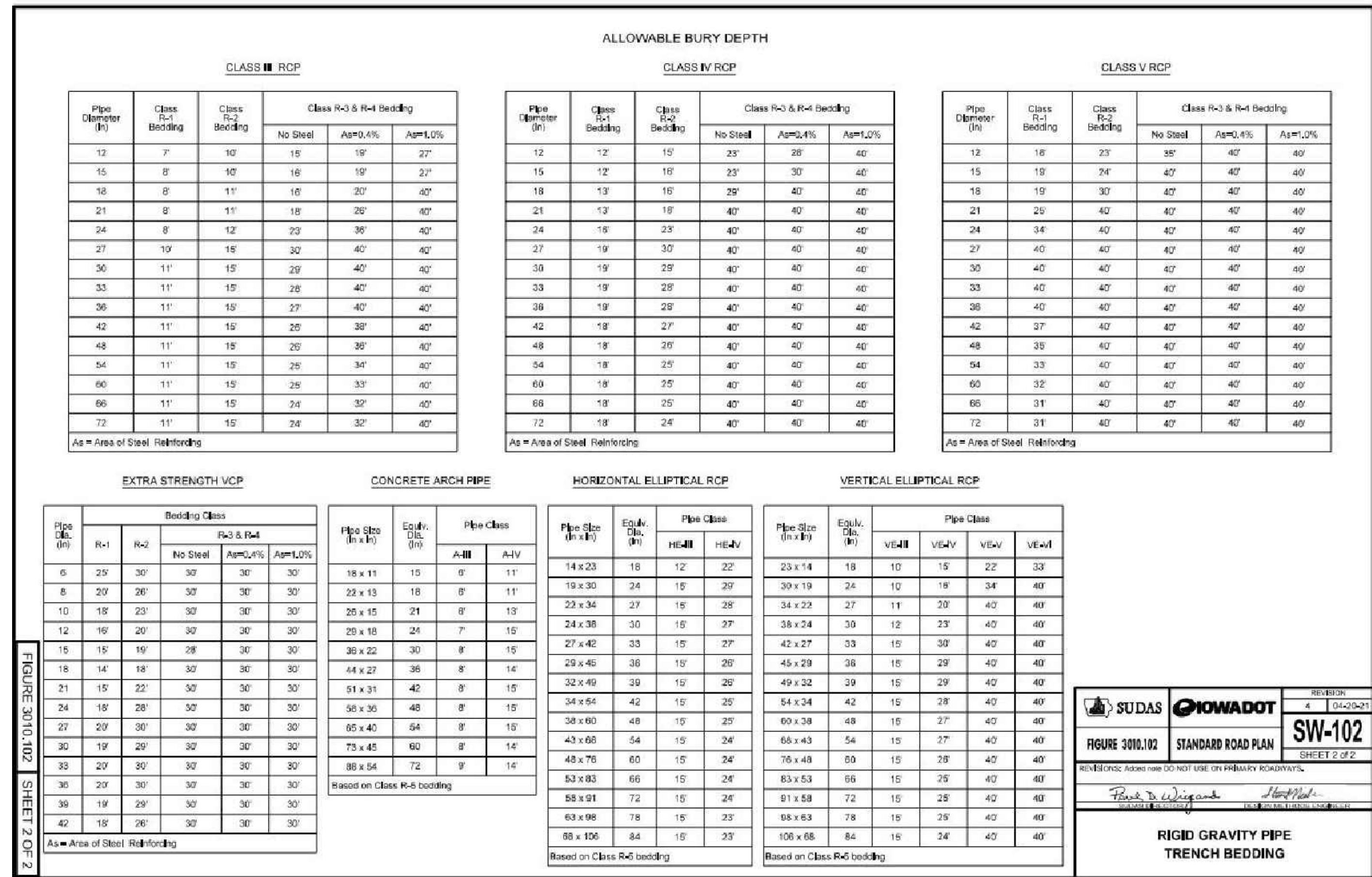
| Revisions | Rev | Description | Project Number | 24225 | Project Manager | Issued For Bidding: | Issued For Construction: | Date | ### |
|-----------|-----|-------------|----------------|-------|-----------------|---------------------|--------------------------|------|-----|
| | | | | | | | | | |



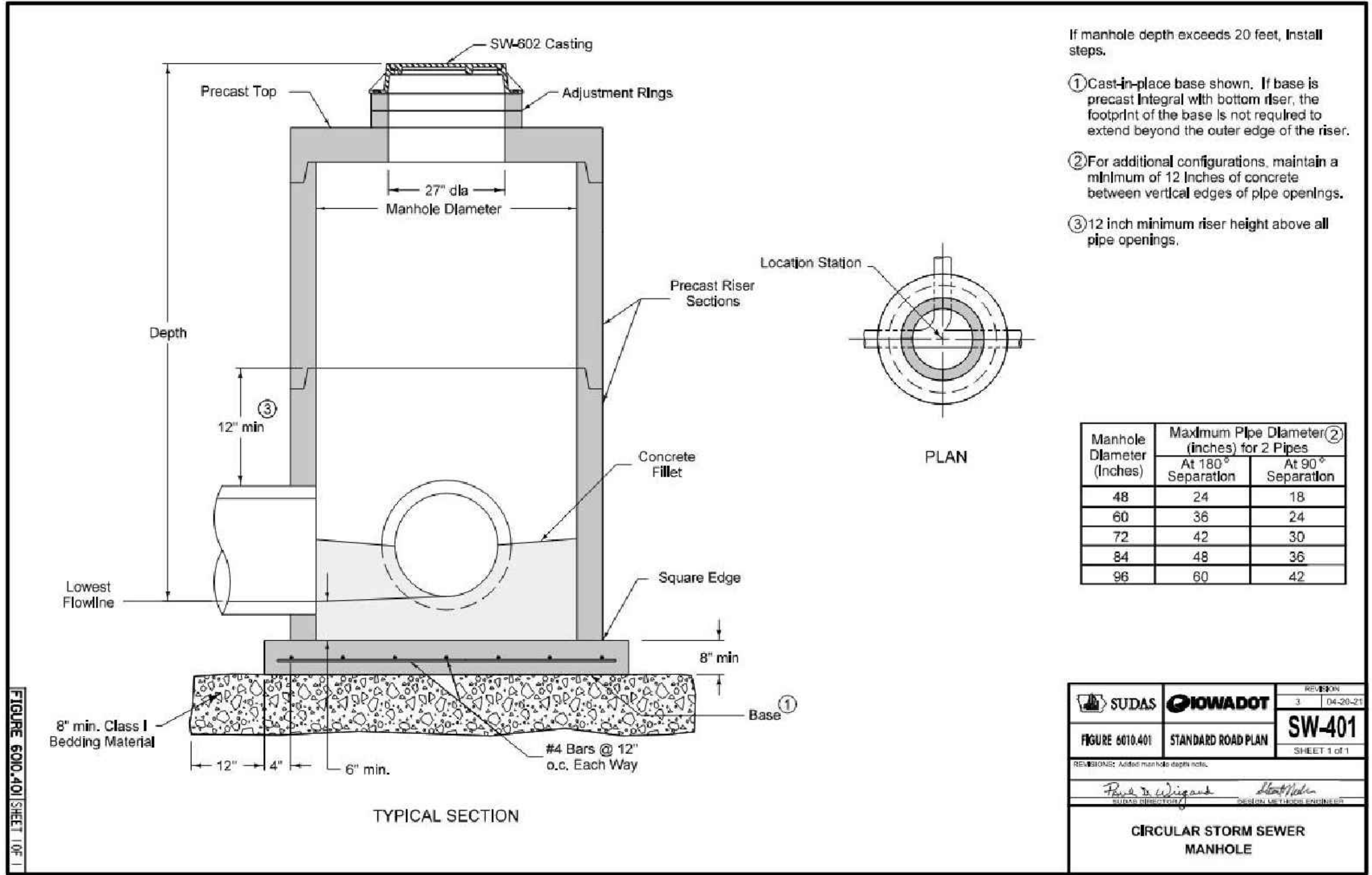
1 TRENCH BEDDING
C6.02 SUDAS DETAIL 3010.102 NOT TO SCALE



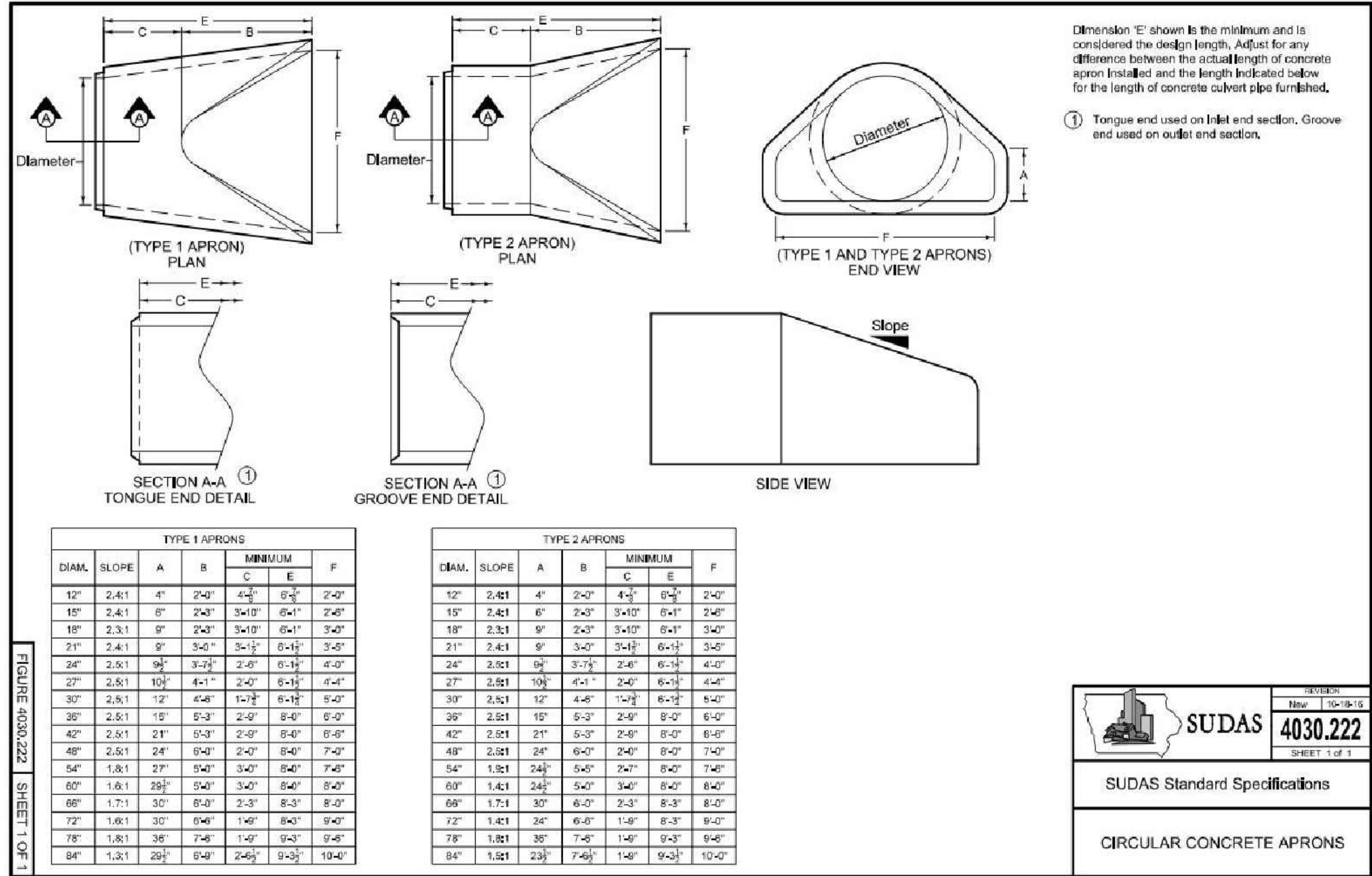
2 TRENCH BEDDING AND BACKFILL
C6.02 SUDAS DETAIL 3010.101 NOT TO SCALE



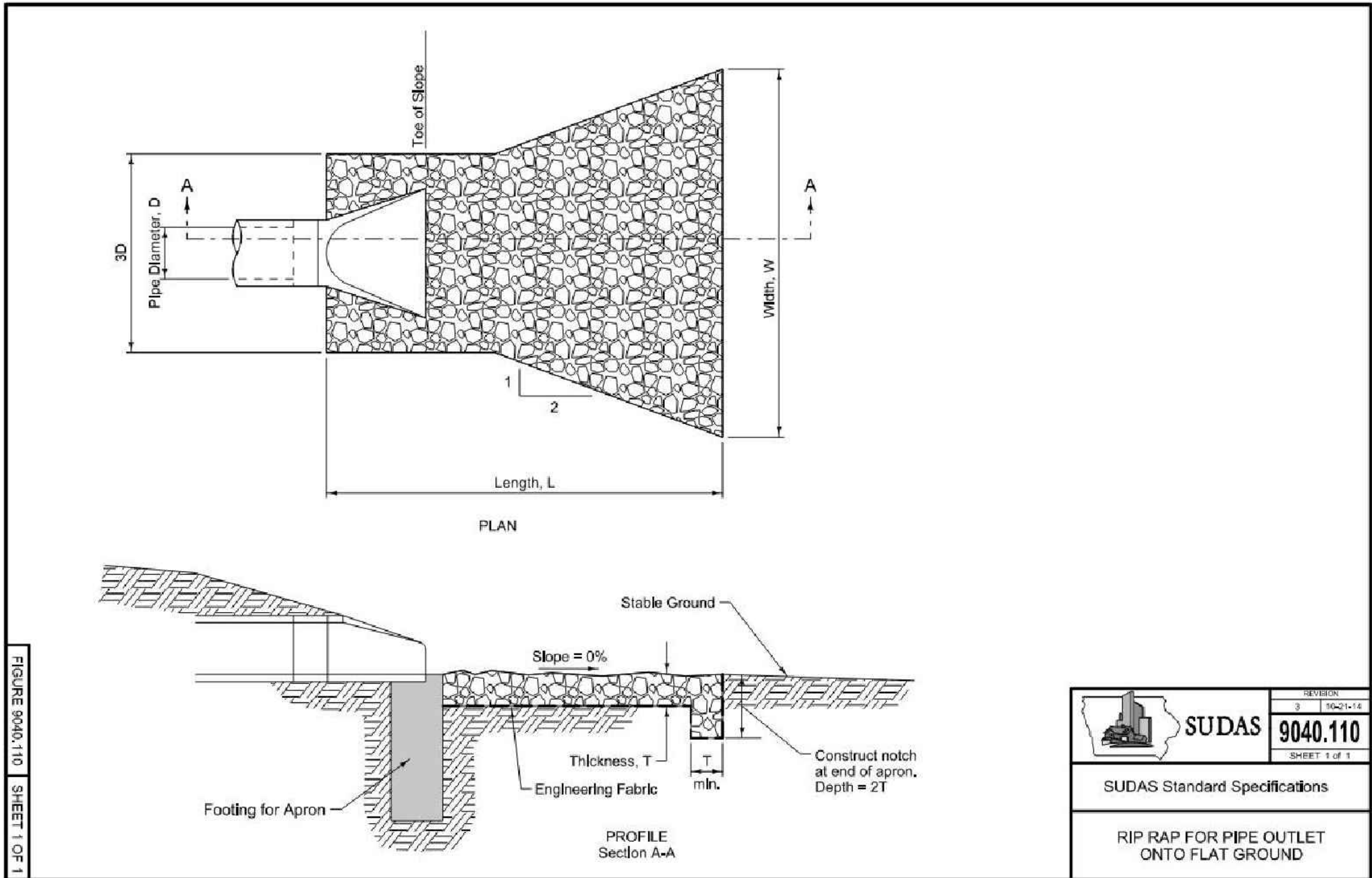
3 STORM MANHOLE
C6.02 SUDAS DETAIL 6010.401 NOT TO SCALE



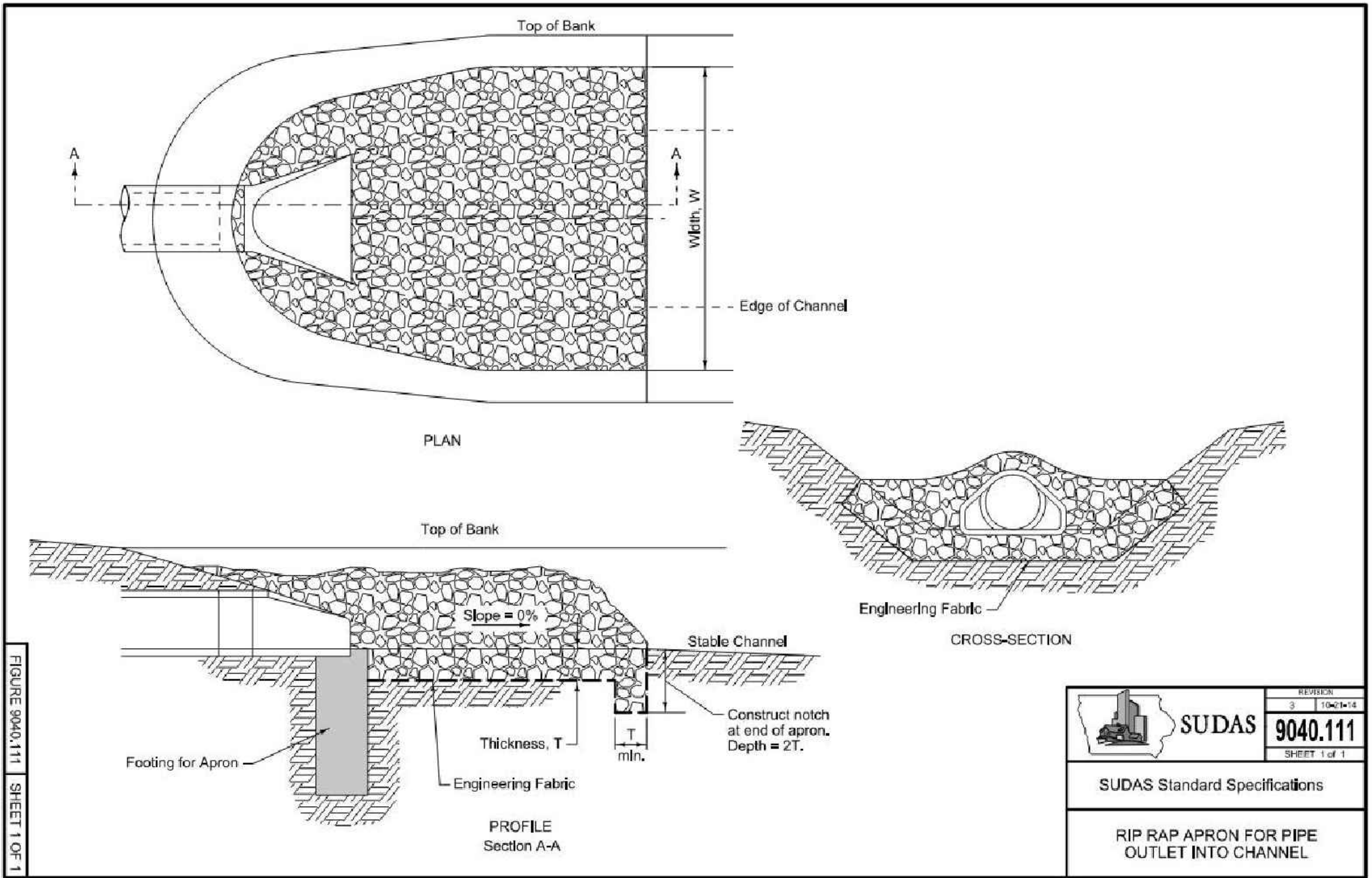
| Revisions | Rev | Description | Date |
|-----------|-----|--------------------------|------|
| | ### | Issued For Bidding: | ### |
| | ### | Issued For Construction: | ### |



1 CONCRETE APRON
C6.03 SUDAS DETAIL 4030.222 NOT TO SCALE

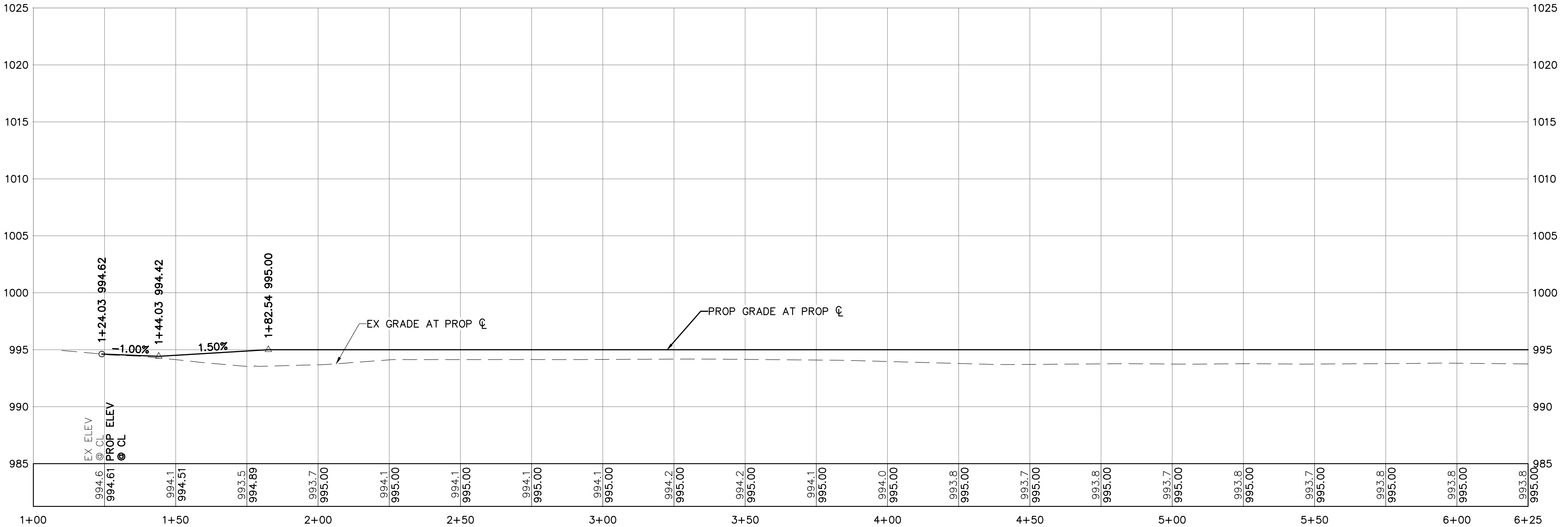
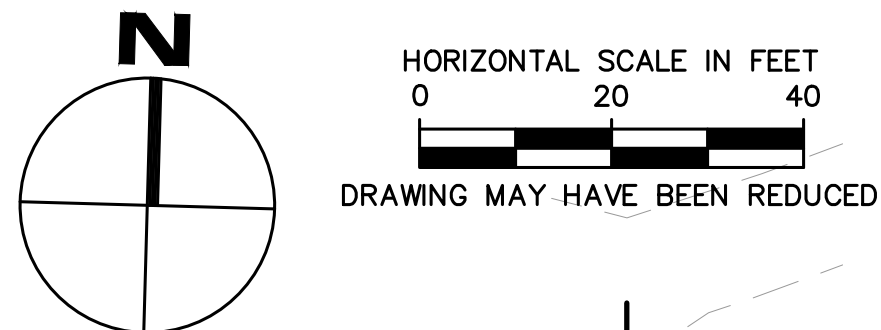
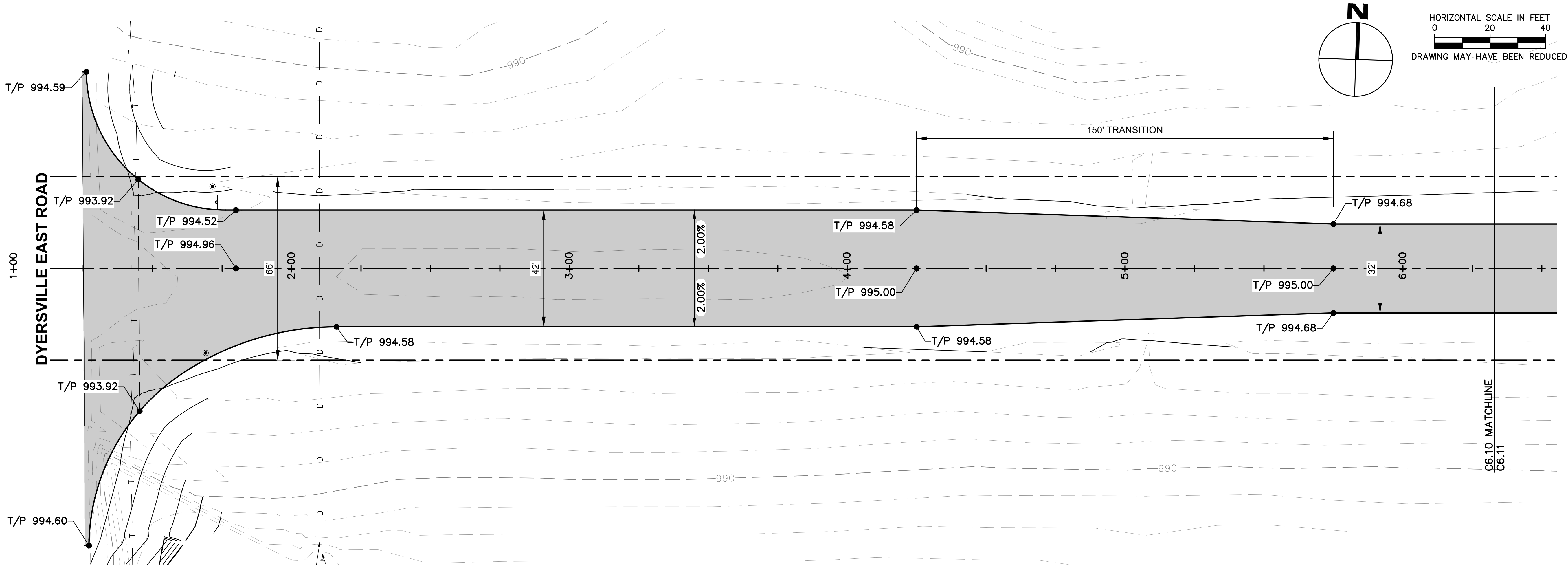


2 RIP RAP FOR PIPE OUTLET
C6.03 SUDAS DETAIL 9040.110 NOT TO SCALE



3 RIP RAP FOR PIPE OUTLET
C6.03 SUDAS DETAIL 9040.111 NOT TO SCALE

| Revisions | Rev | Description | Date |
|-----------|-----|----------------------|------|
| | 1 | Project Number 24225 | ### |
| | 2 | Project Manager | ### |



Client Name
CITY OF DYERSVILLE

Project Name
FIELD OF DREAMS
MOVIE SITE
ROADWAY - PAVING
AND DRAINAGE 2025

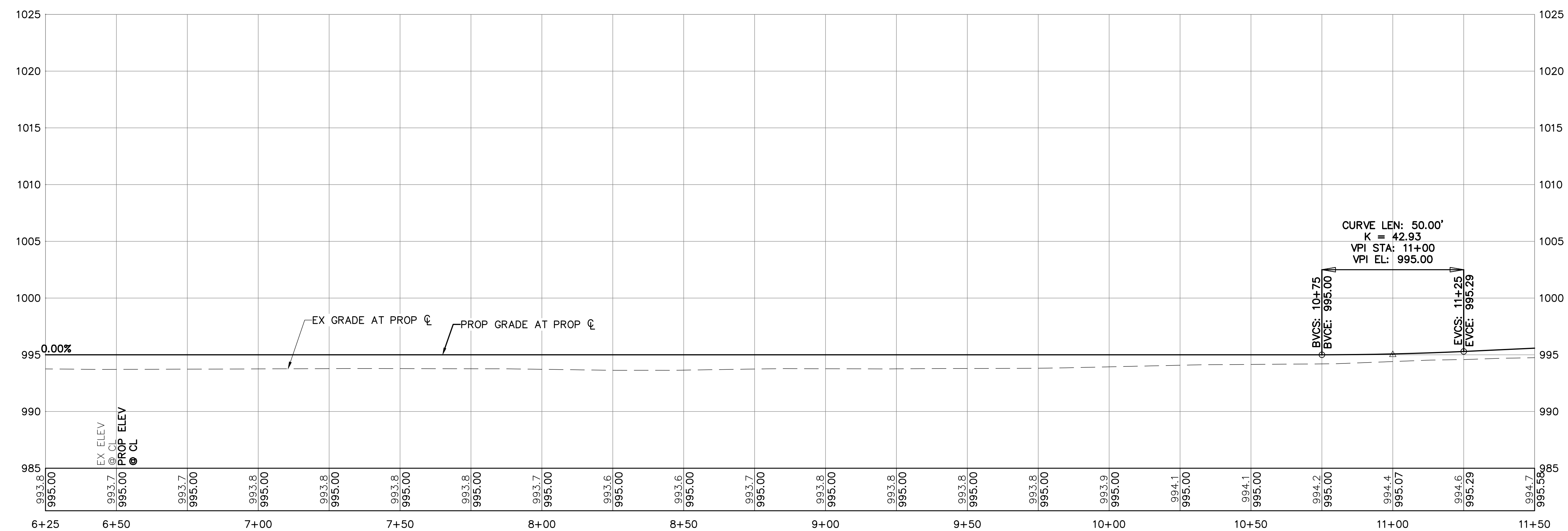
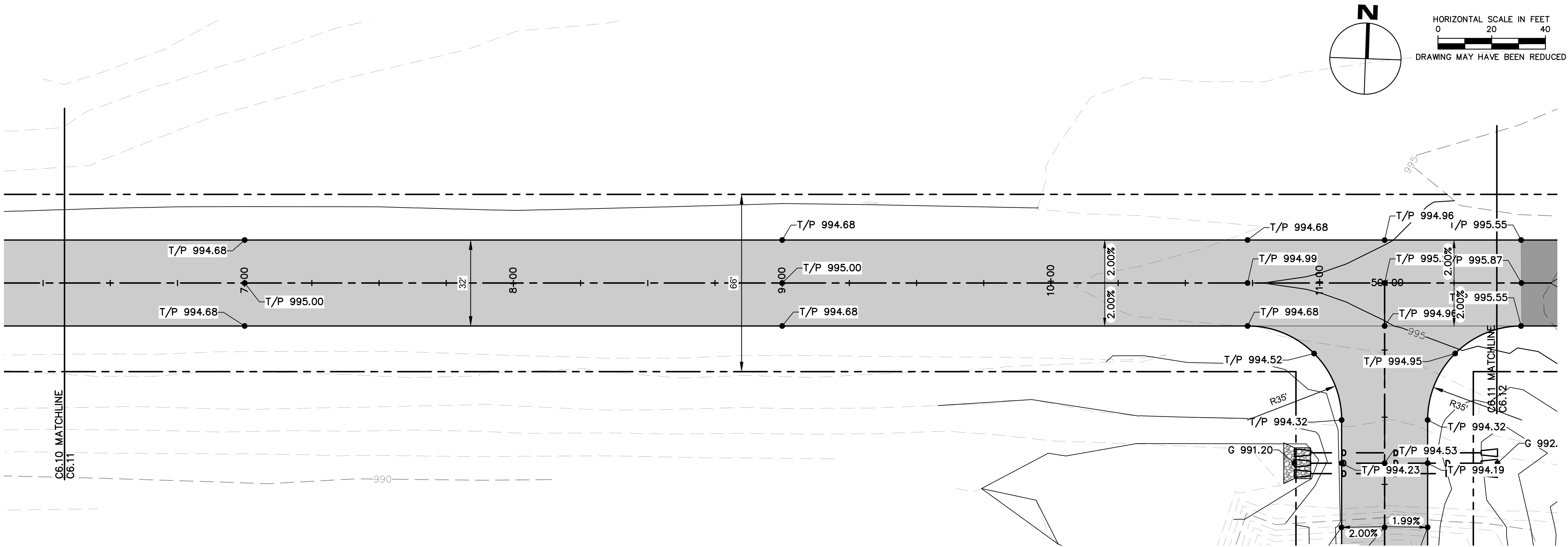
Location / Description
DYERSVILLE,
IOWA

| Revisions | |
|----------------------|--------------------------|
| Rev | Description |
| Project Number 24225 | Issued For Bidding: |
| Project Manager | Issued For Construction: |
| Date | 2/25/25 |

Sheet Title

ROAD A PLAN &
PROFILE STA. 1+00
TO 6+25

C6.10



VERTICAL SCALE IN FEET
0 5 10
DRAWING MAY HAVE BEEN REDUCED



Client Name
CITY OF DYERSVILLE

Project Name
FIELD OF DREAMS
MOVIE SITE
ROADWAY - PAVING
AND DRAINAGE 2025

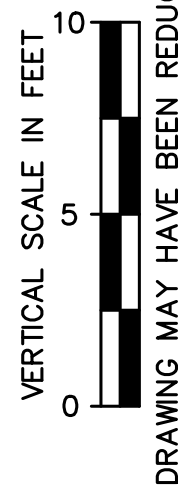
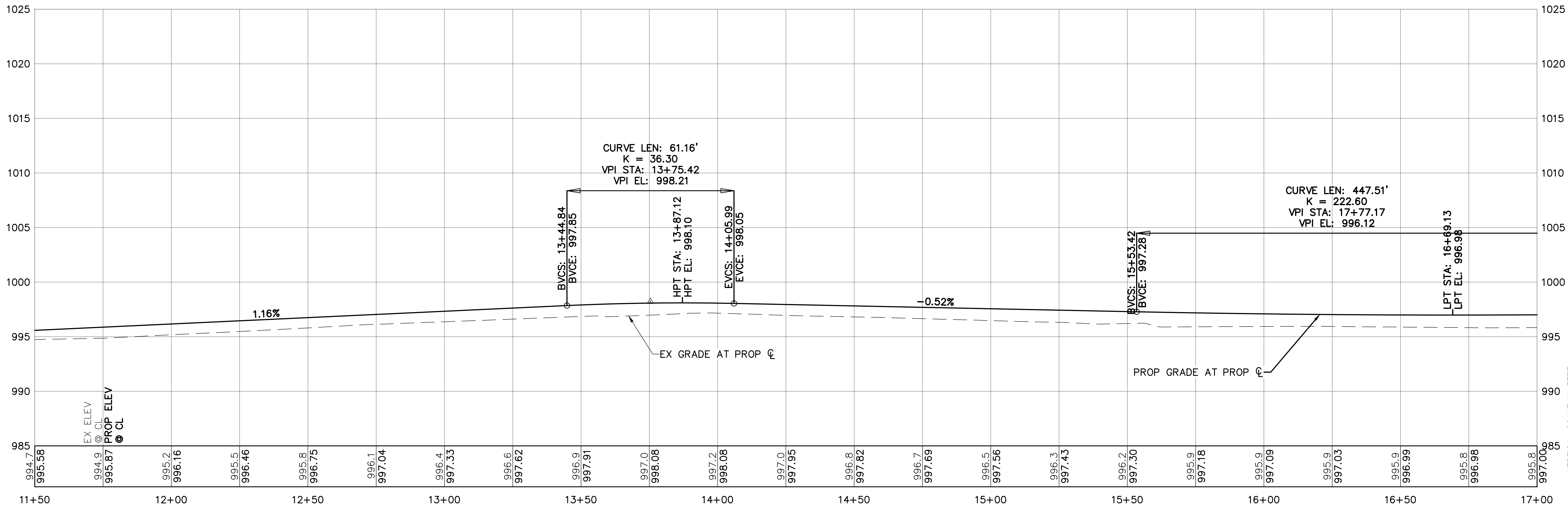
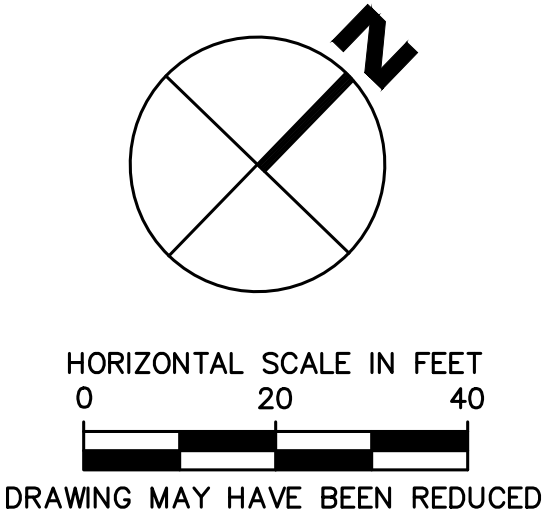
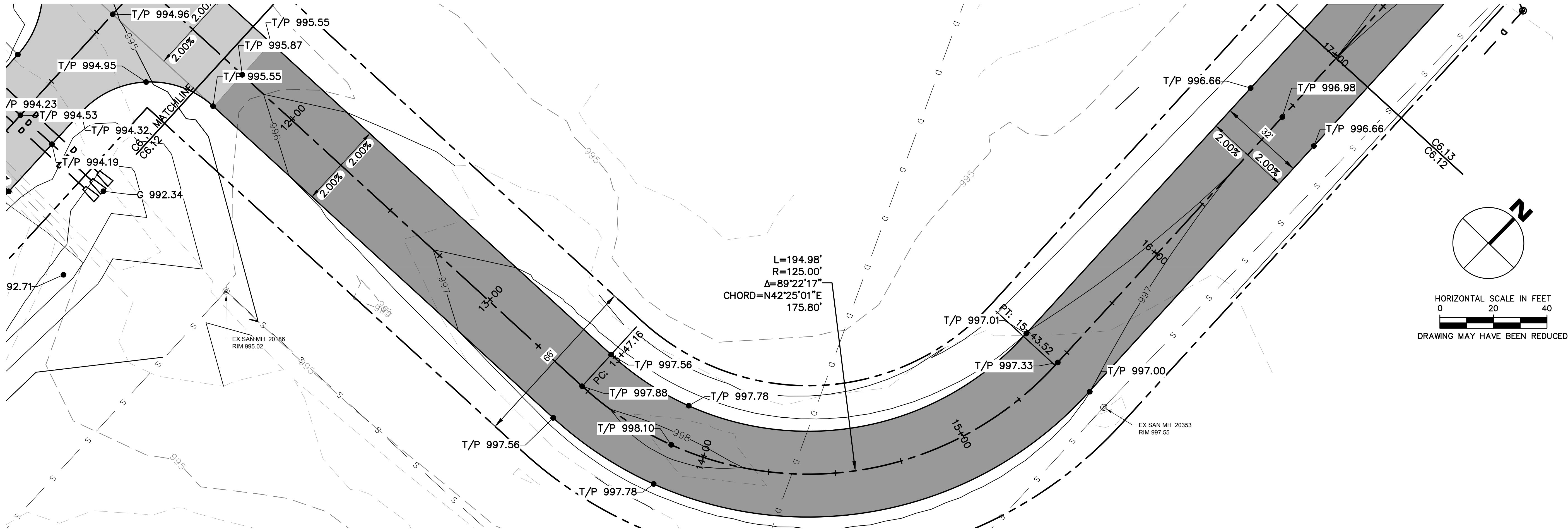
Location / Description
DYERSVILLE,
IOWA

| Revisions | | Rev | Description | Date |
|-----------|--|-----|--------------------------|---------|
| | | 1 | Project Number 24225 | 2/25/25 |
| | | 2 | Issued For Bidding: | |
| | | 3 | Issued For Construction: | |

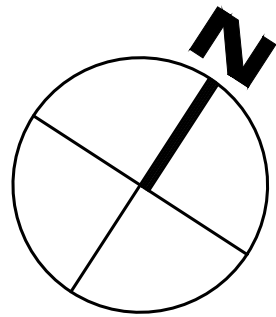
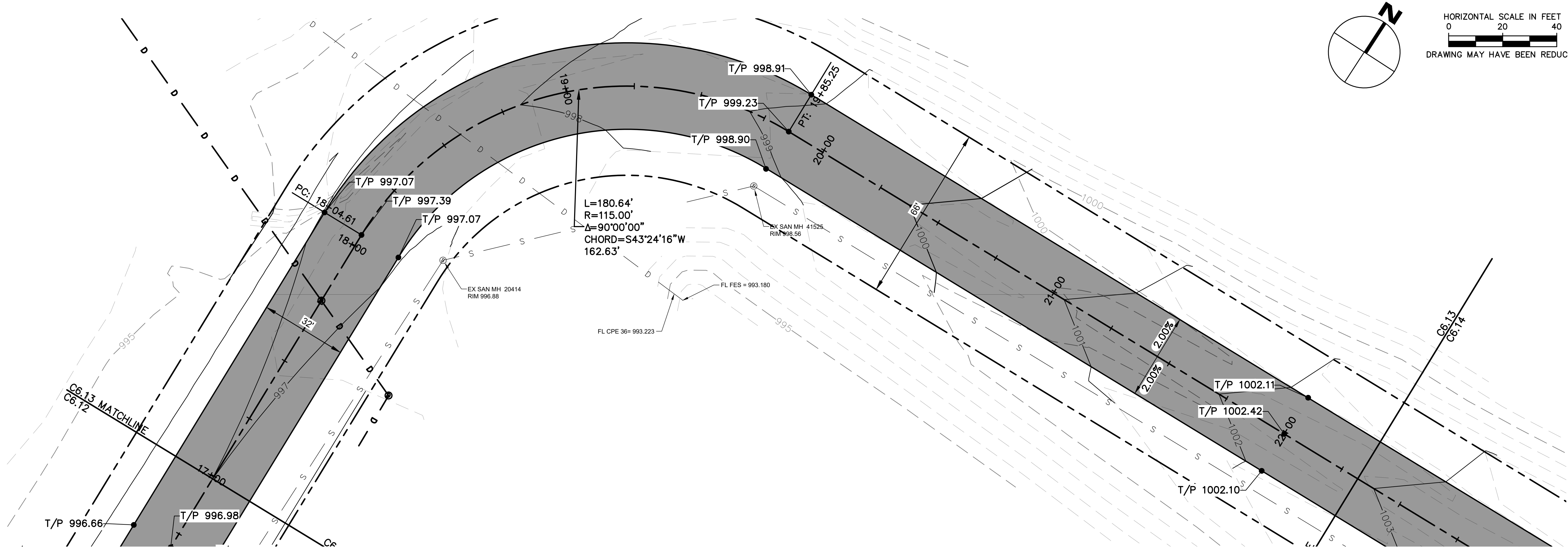
Sheet Title

ROAD A PLAN &
PROFILE STA. 6+25
TO 11+50

C6.11



| Revisions | Rev | Description | Date |
|-----------|-----|--------------------------|---------|
| | 1 | Project Number 24225 | 2/25/25 |
| | 2 | Issued For Bidding: | |
| | 3 | Issued For Construction: | |



HORIZONTAL SCALE IN FEET
0 20 40
DRAWING MAY HAVE BEEN REDUCED



Client Name
CITY OF
DYERSVILLE

Project Name
FIELD OF DREAMS
MOVIE SITE
ROADWAY - PAVING
AND DRAINAGE 2025

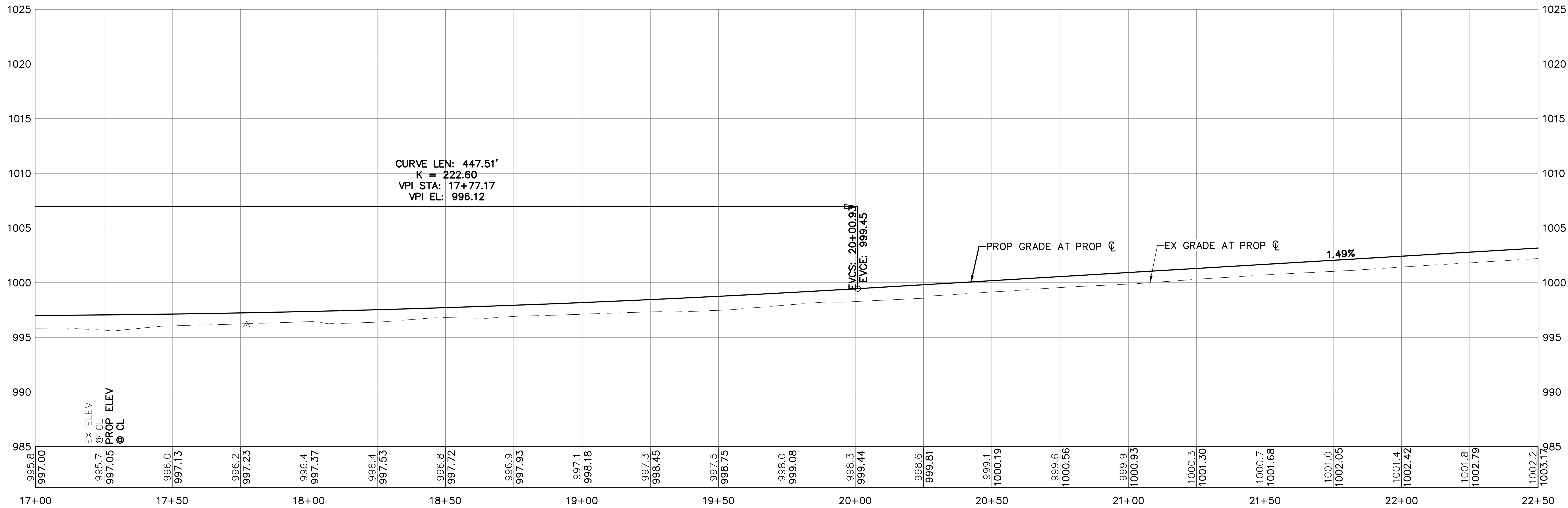
Location / Description
DYERSVILLE,
IOWA

| Revisions | | Rev | Description | Date |
|-----------|--|-----|----------------------|--------------------------|
| | | 1 | Project Number 24225 | 2/25/25 |
| | | 2 | Project Manager | Issued For Construction: |

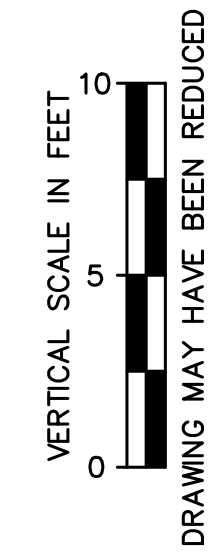
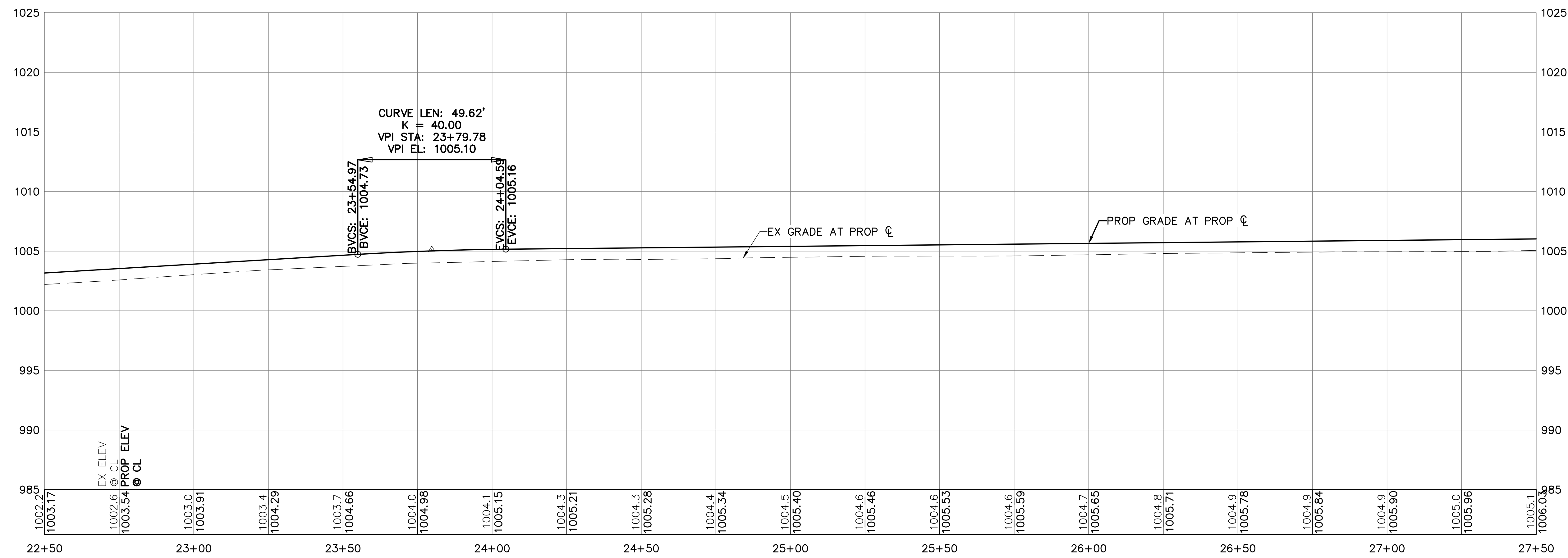
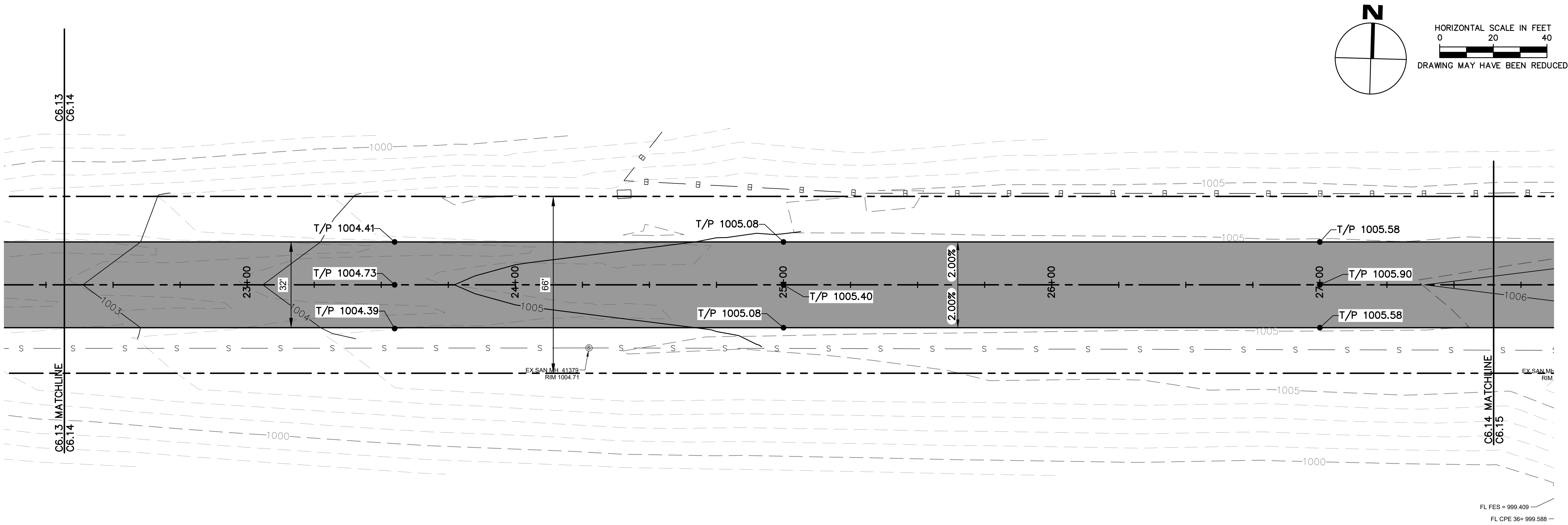
Sheet Title

ROAD A PLAN &
PROFILE STA.
17+00 TO 22+50

C6.13



VERTICAL SCALE IN FEET
0 5 10
DRAWING MAY HAVE BEEN REDUCED



Client Name
CITY OF
DYERSVILLE

Project Name
FIELD OF DREAMS
MOVIE SITE
ROADWAY - PAVING
AND DRAINAGE 2025

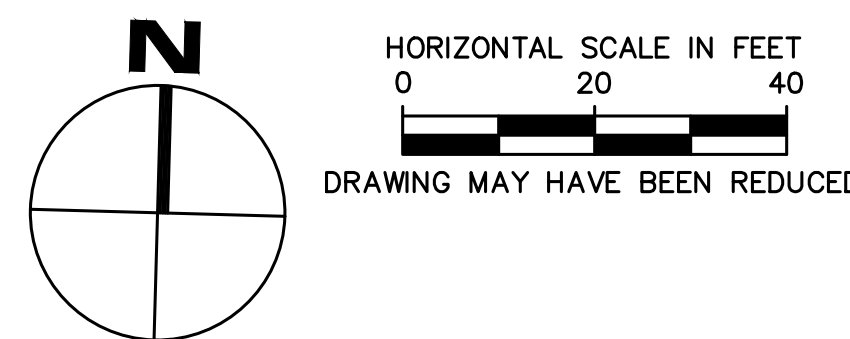
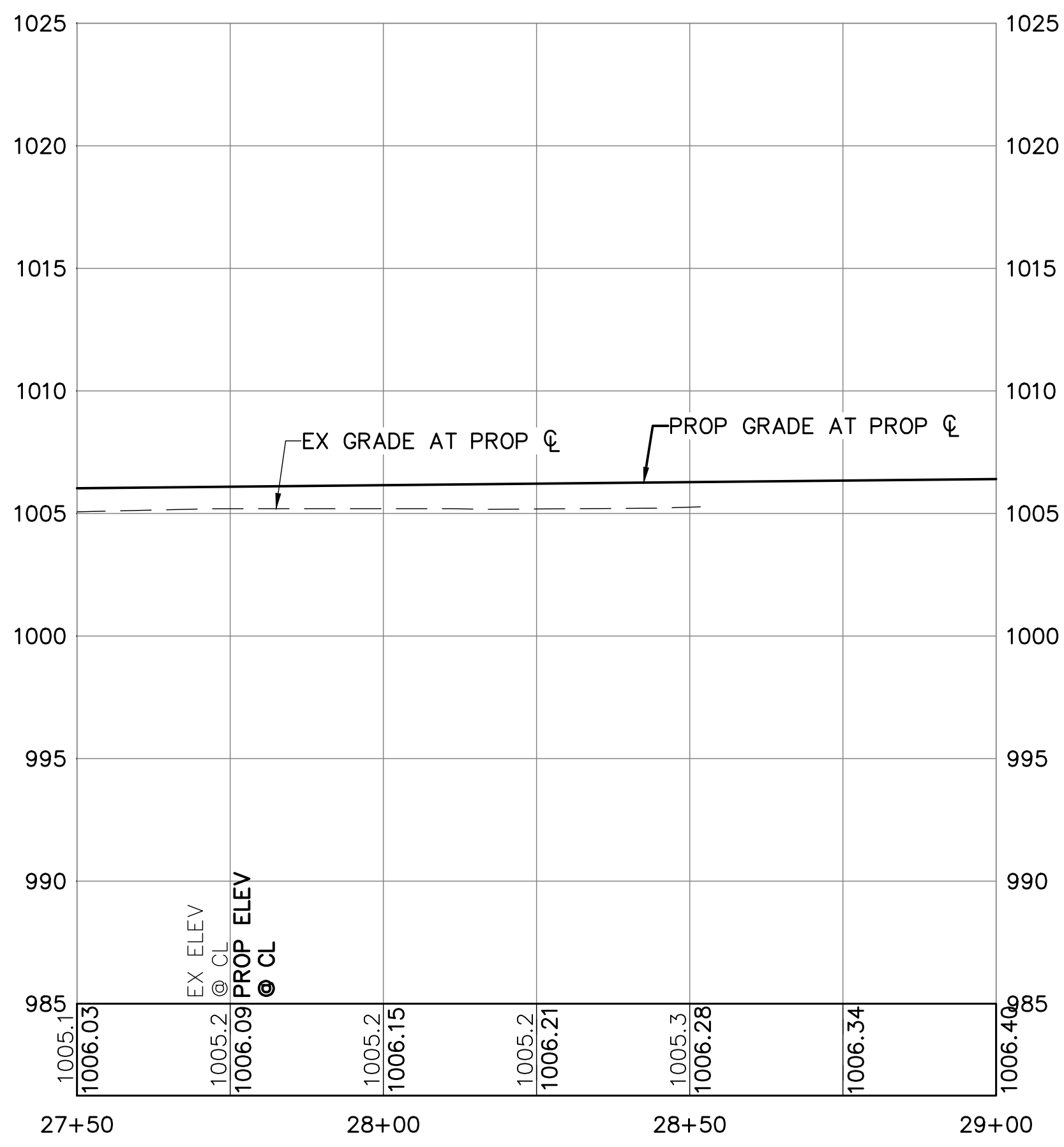
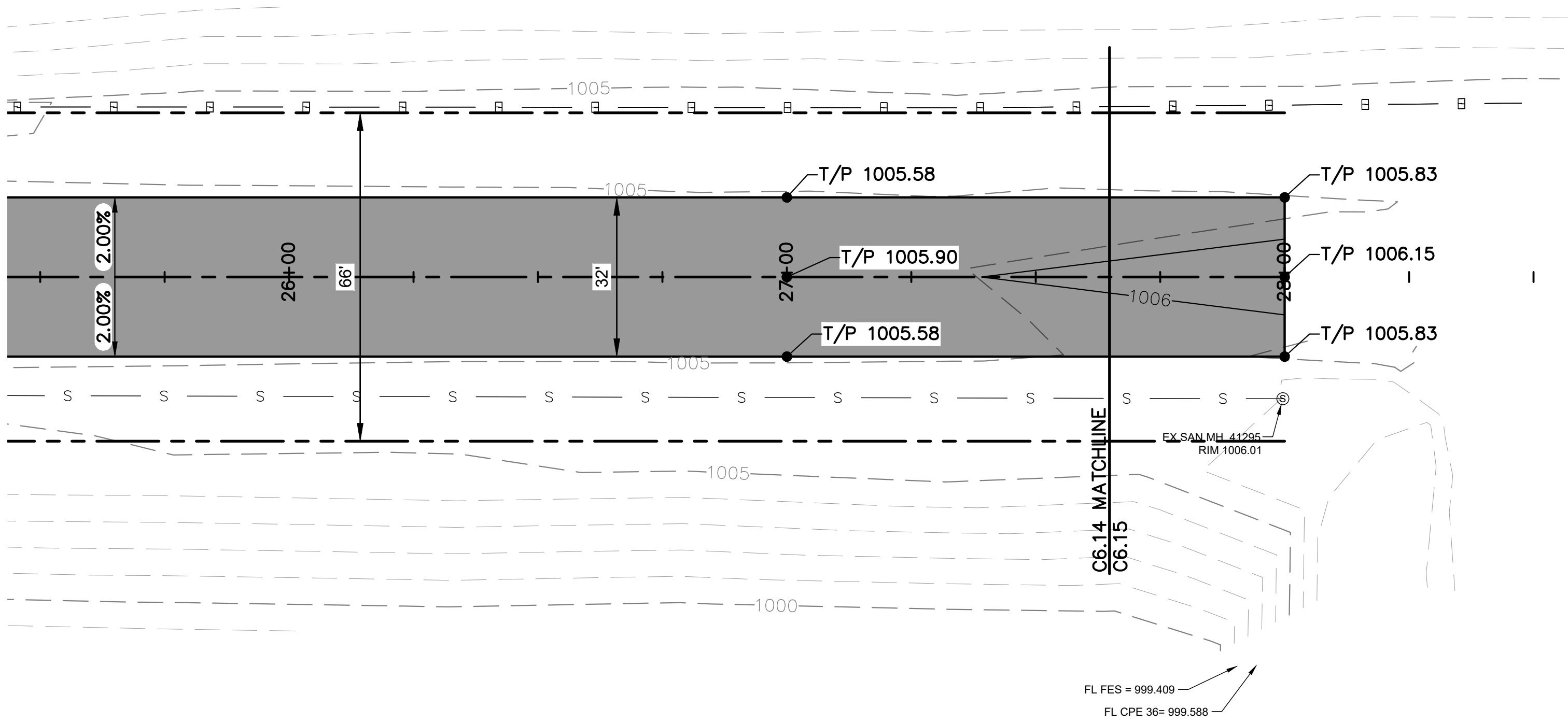
Location / Description
DYERSVILLE,
IOWA

| Revisions | |
|-----------|--------------------------|
| Rev | Description |
| 24225 | Project Number |
| 2/25/25 | Date |
| | Issued For Bidding: |
| | Issued For Construction: |

Sheet Title

ROAD A PLAN &
PROFILE STA.
22+50 TO 27+50

C6.14





Client Name
CITY OF DYERSVILLE

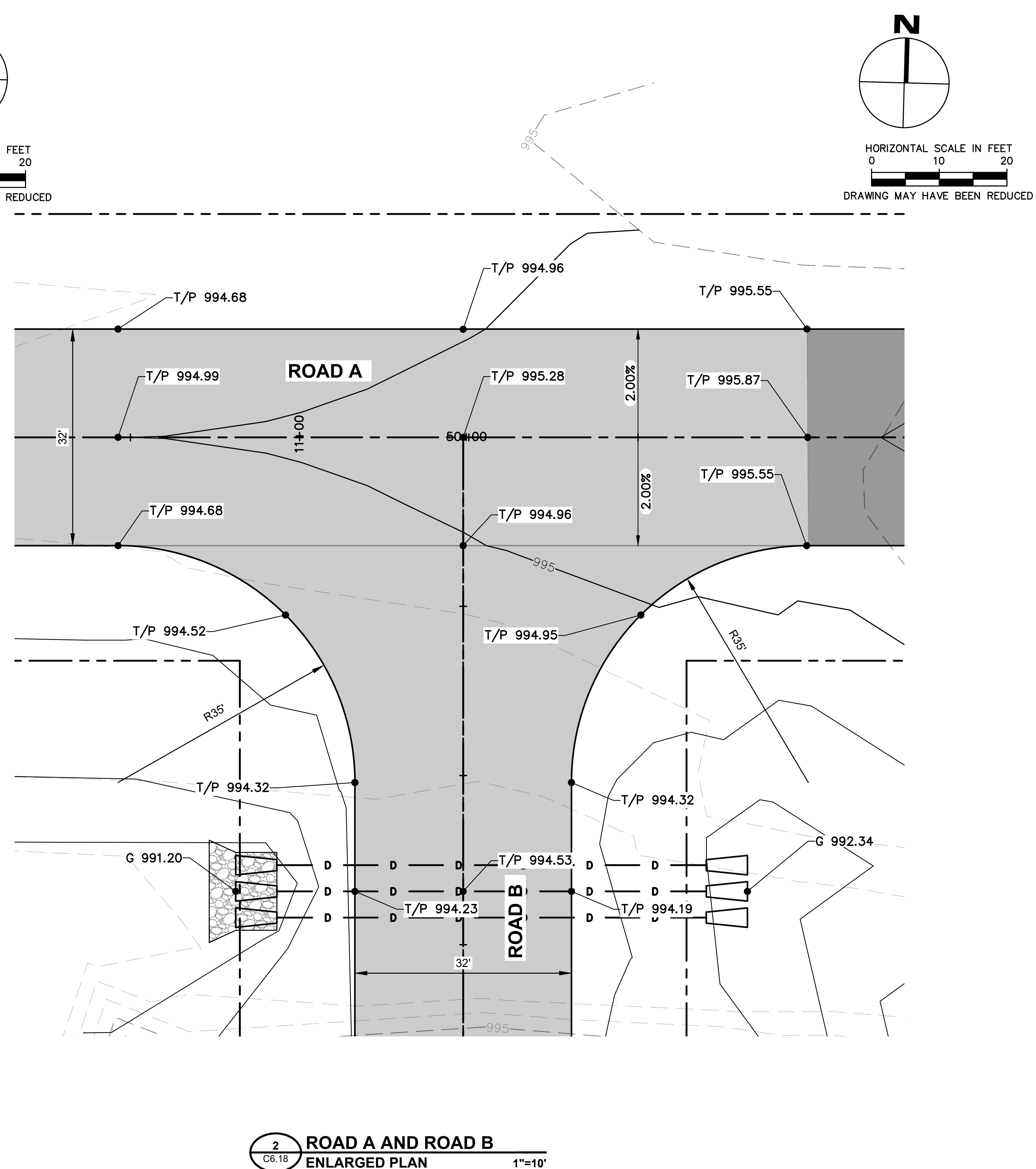
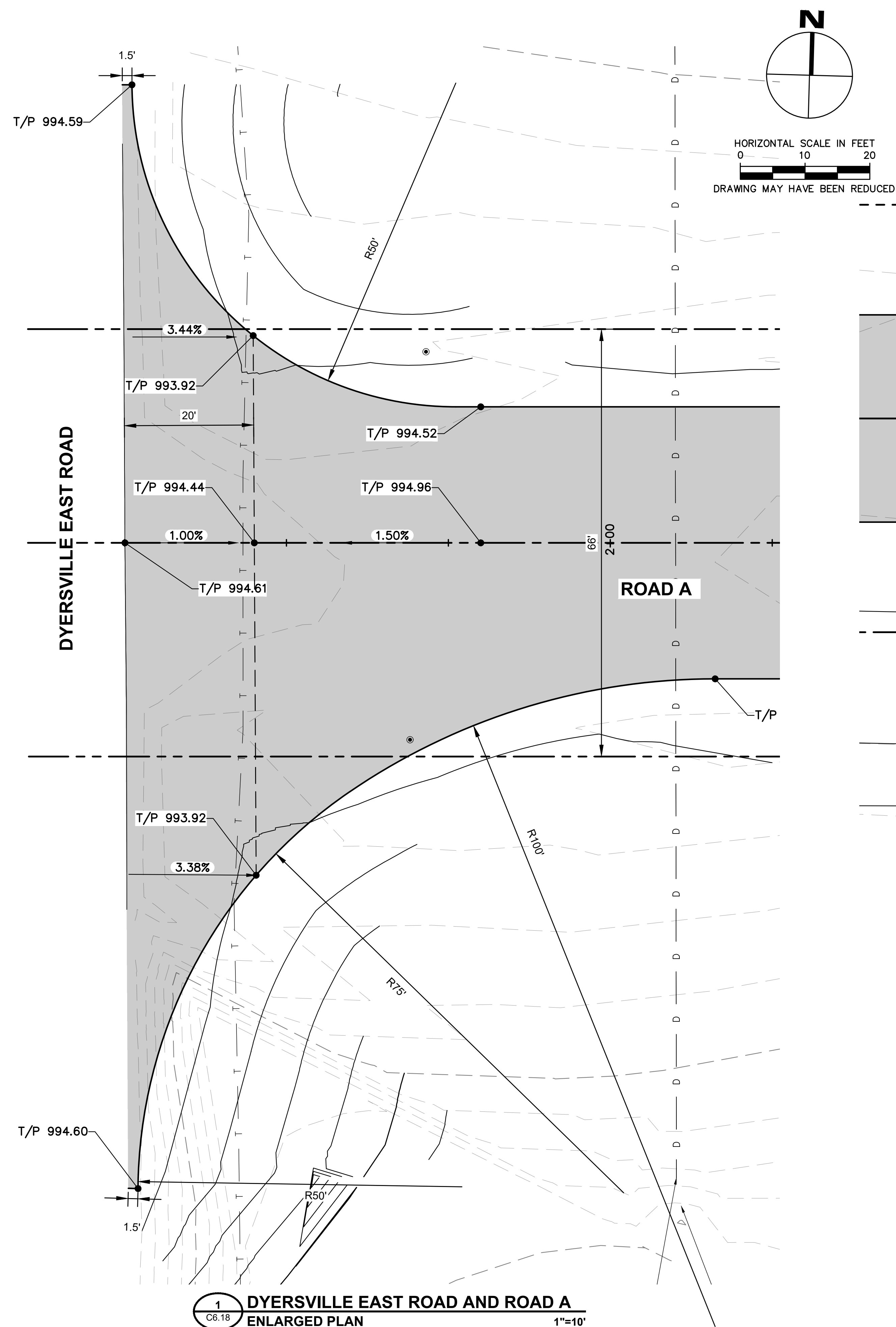
Project Name
FIELD OF DREAMS
MOVIE SITE
ROADWAY - PAVING
AND DRAINAGE
2025

Location / Description
DYERSVILLE,
IOWA


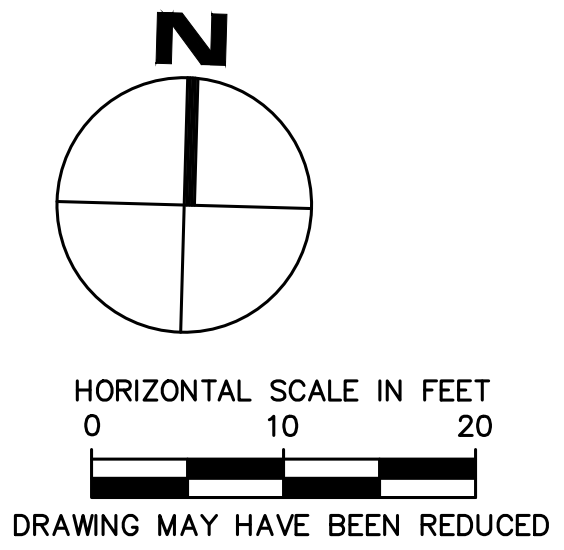
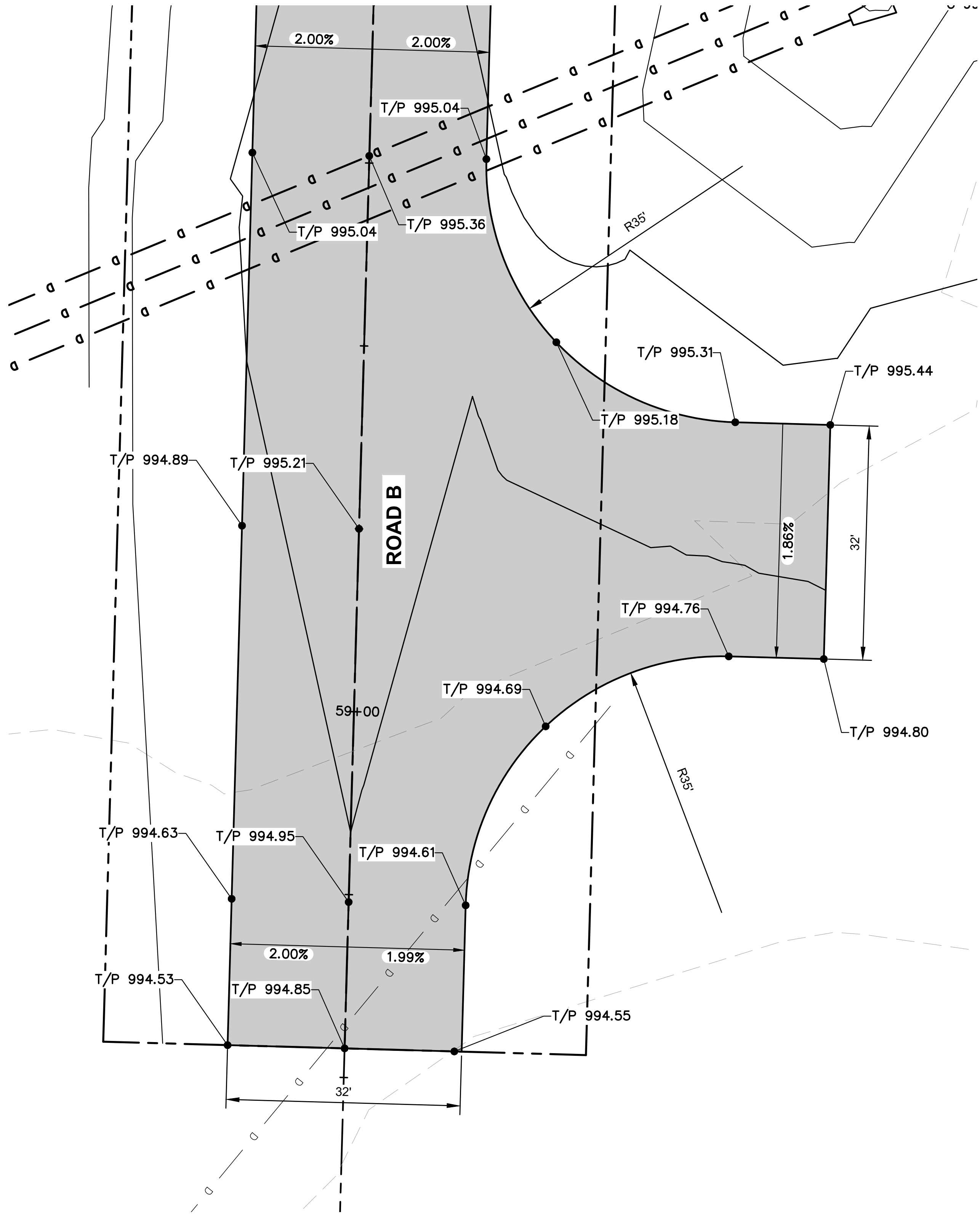
| Revisions | Rev | Description | Date |
|-----------|-----|---|---------|
| | 1 | Project Number 24225 Project Manager | 2/25/25 |

Sheet Title
ROAD A PLAN &
PROFILE STA.
27+50 TO 29+00

C6.15



| Revisions | Rev | Description | Issued For Bidding: | Date |
|-----------|-----|----------------------|--------------------------|---------|
| | | Project Number 24225 | Issued For Bidding: | 2/25/25 |
| | | Disposit Memo | Issued For Coordination: | |



Client Name

CITY OF
DYERSVILLE

Project Name

FIELD OF DREAMS
MOVIE SITE
ROADWAY - PAVING
AND DRAINAGE 2025

Location / Description

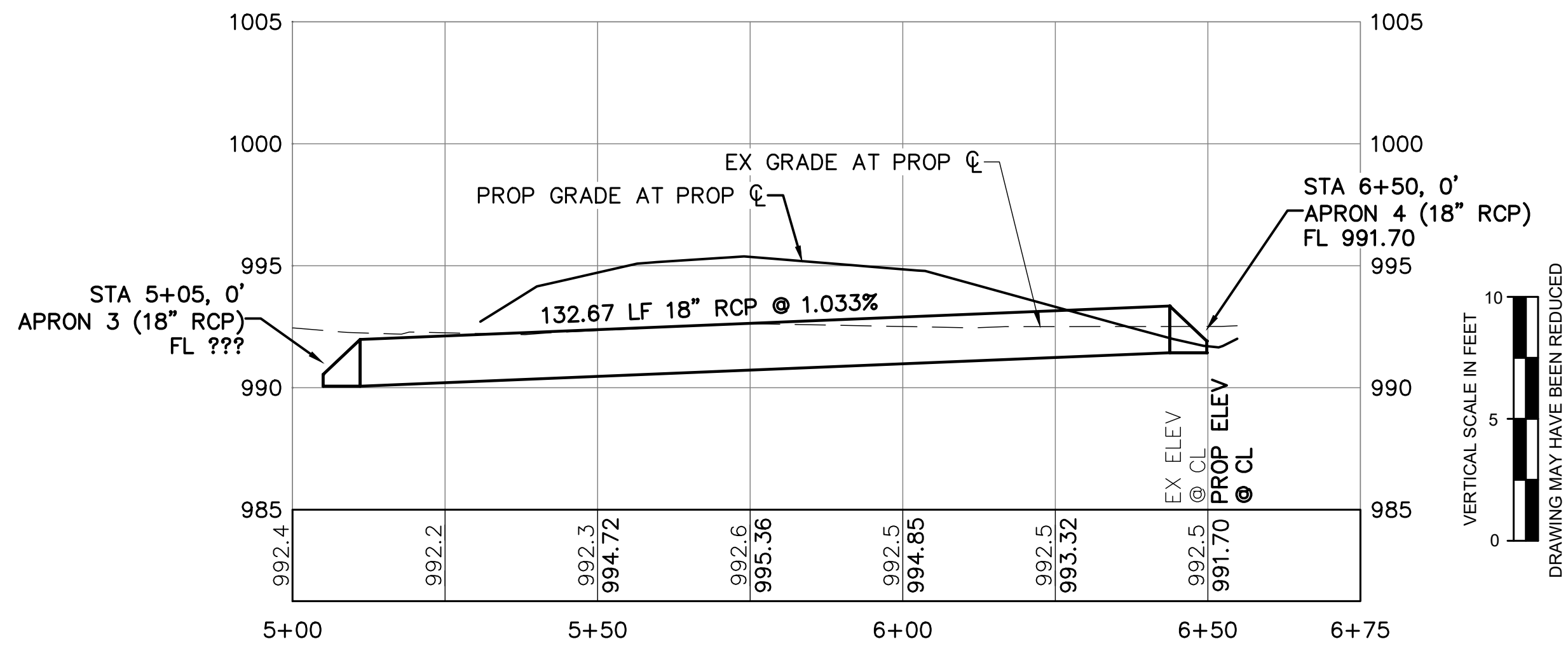
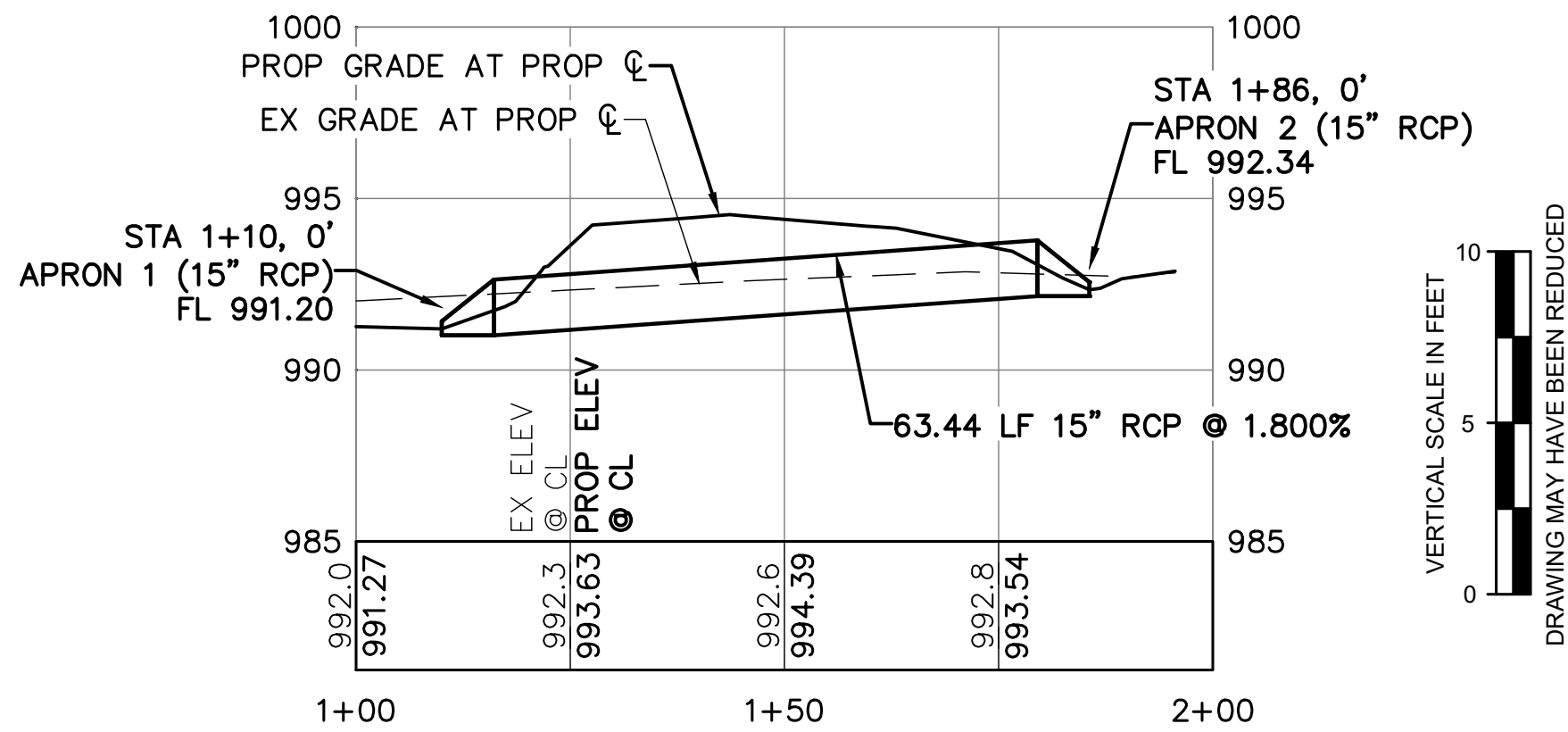
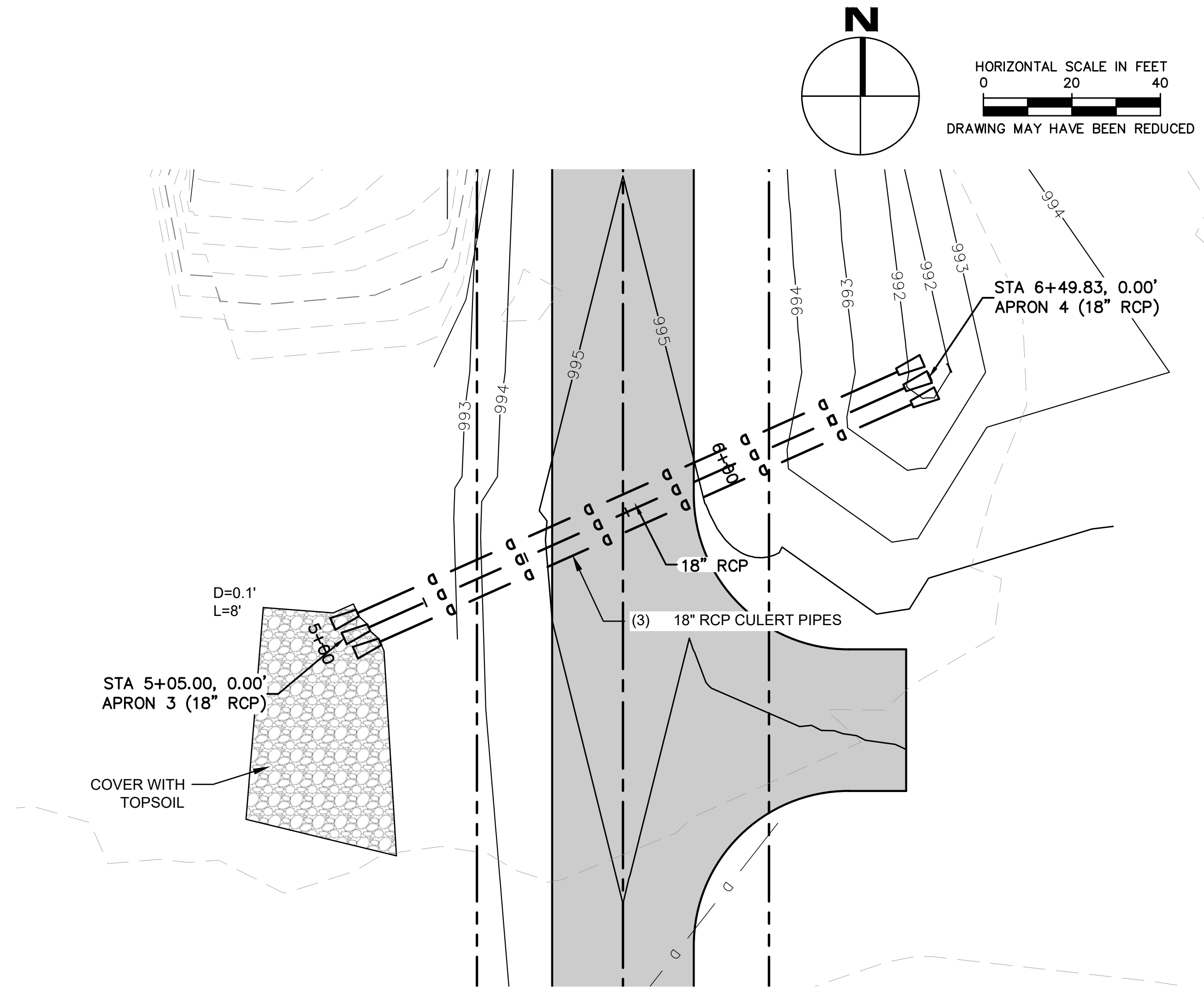
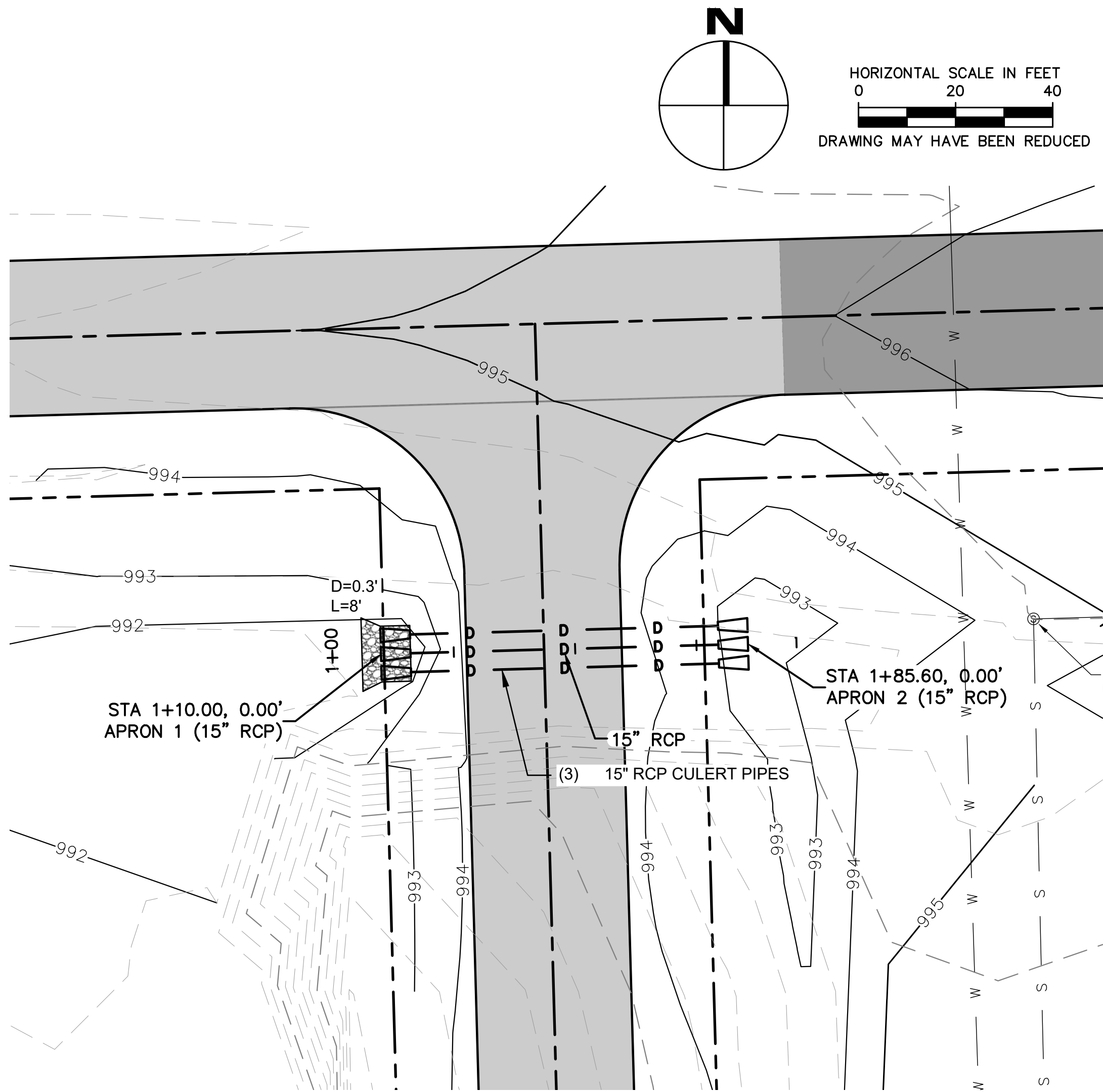
DYERSVILLE,
IOWA

| Revisions | Rev | Description | Date |
|-----------|-----|---|---------|
| | 1 | Project Number 24225 Project Manager | 2/25/25 |

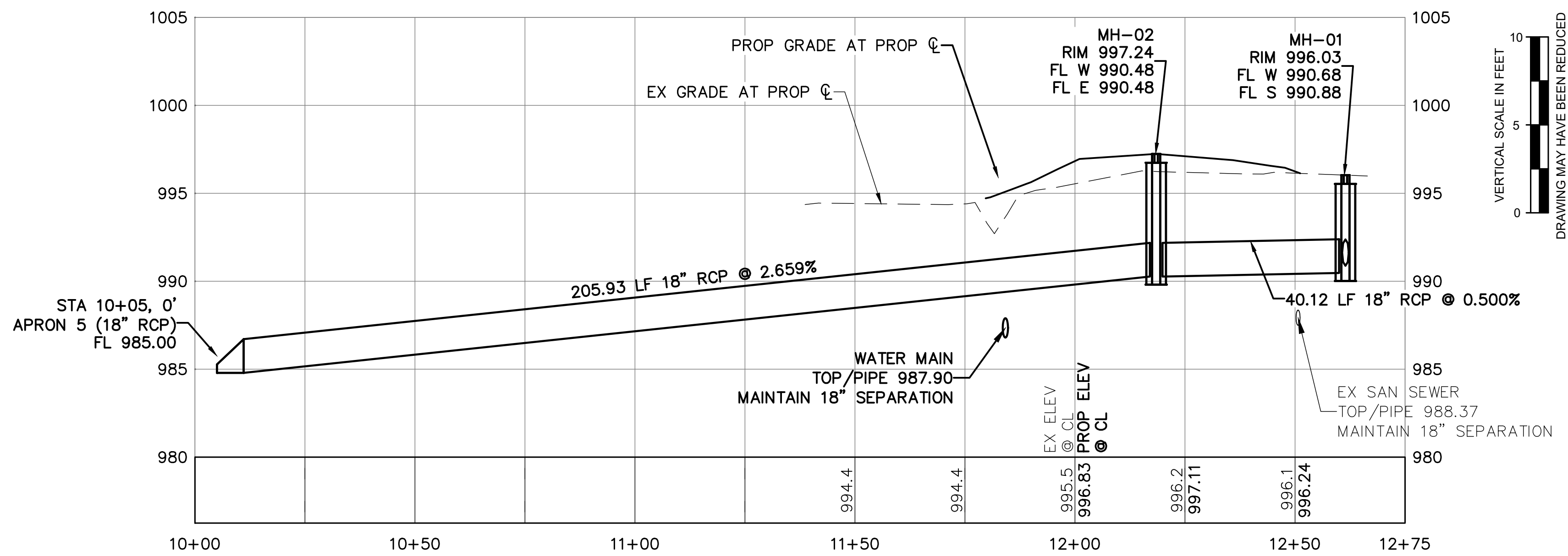
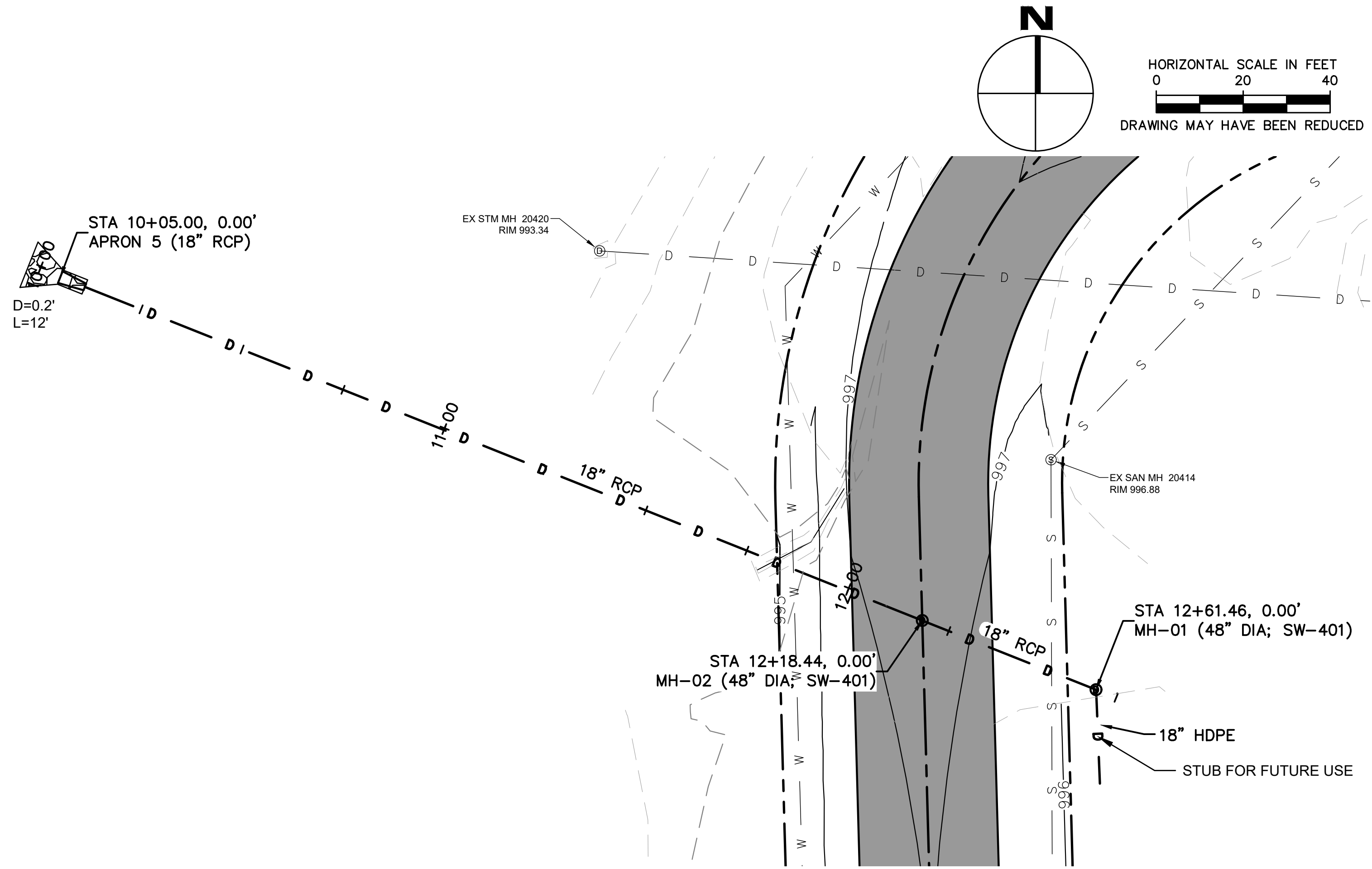


Sheet Title

INTERSECTION
DETAILS

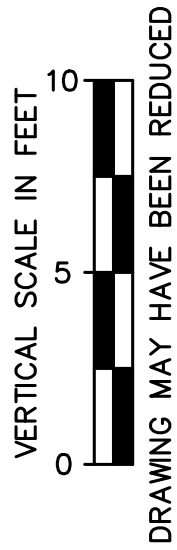
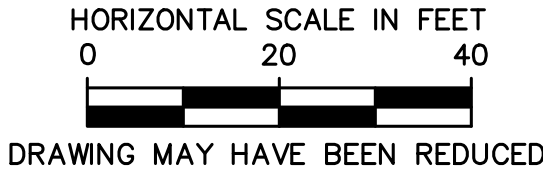
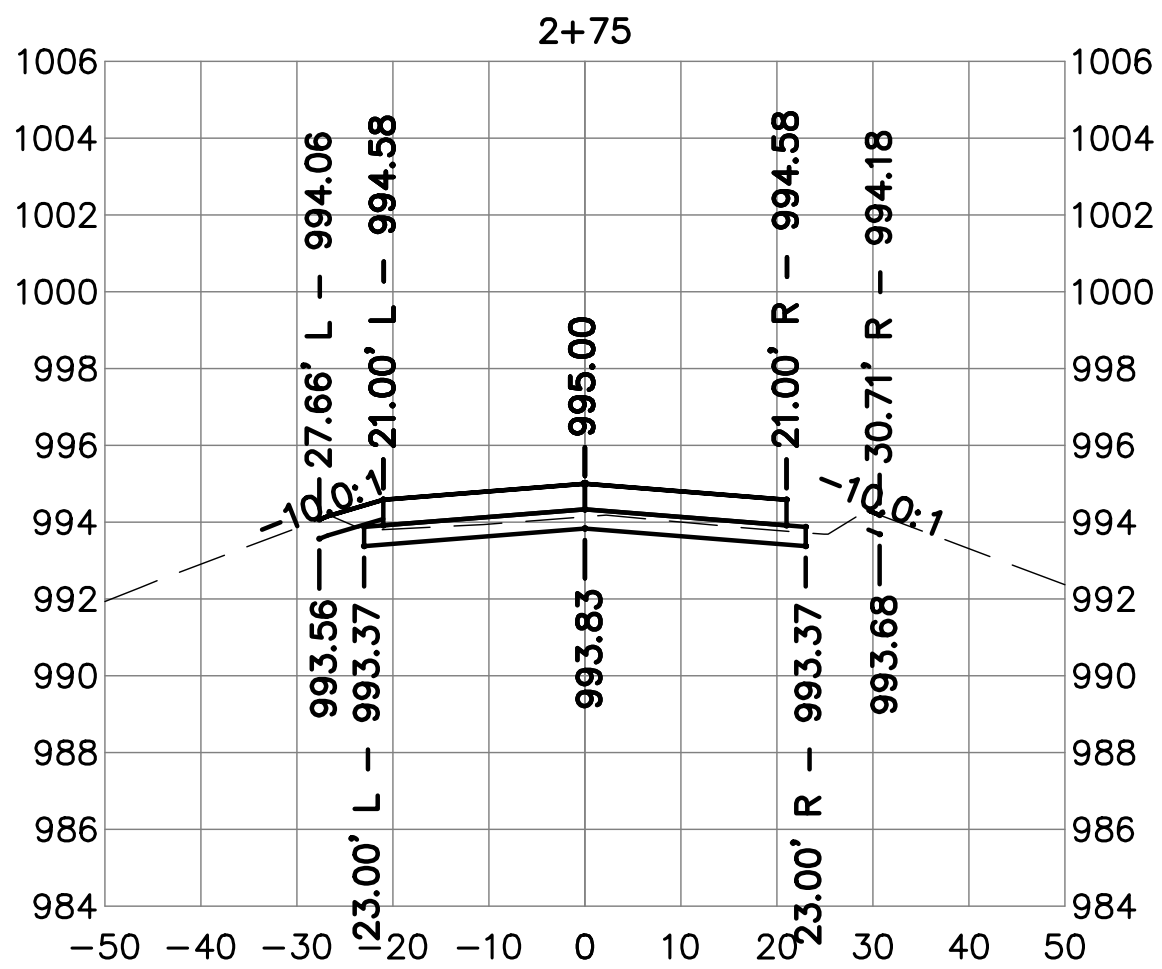
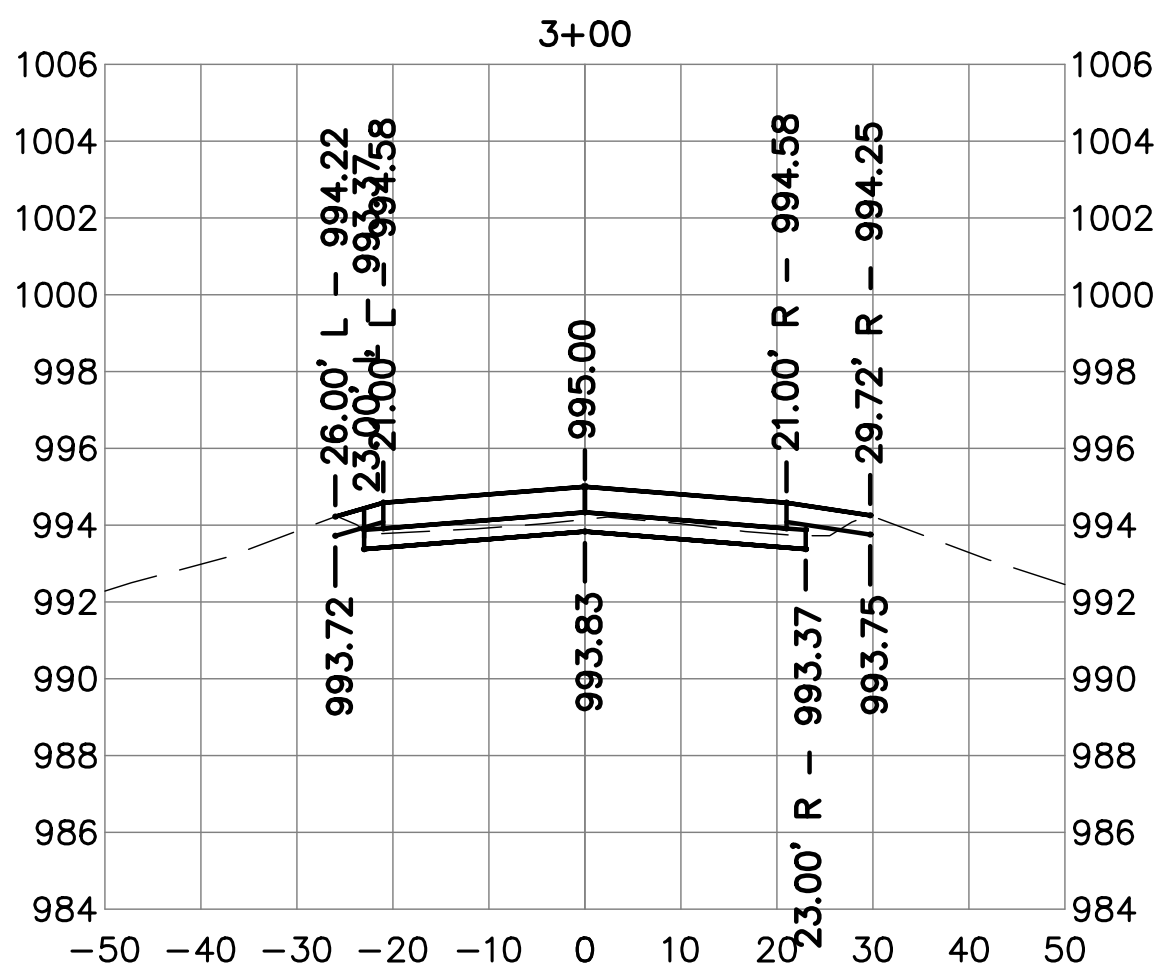
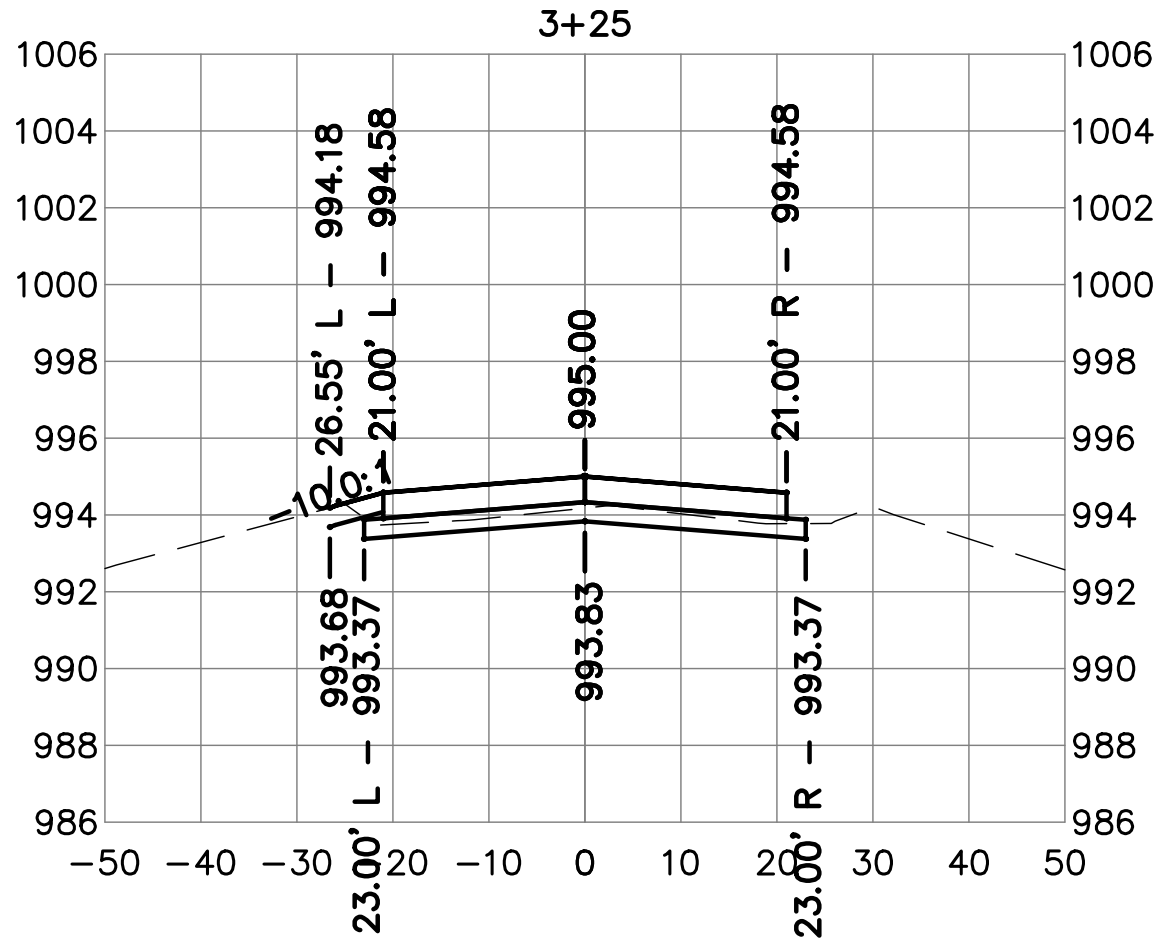
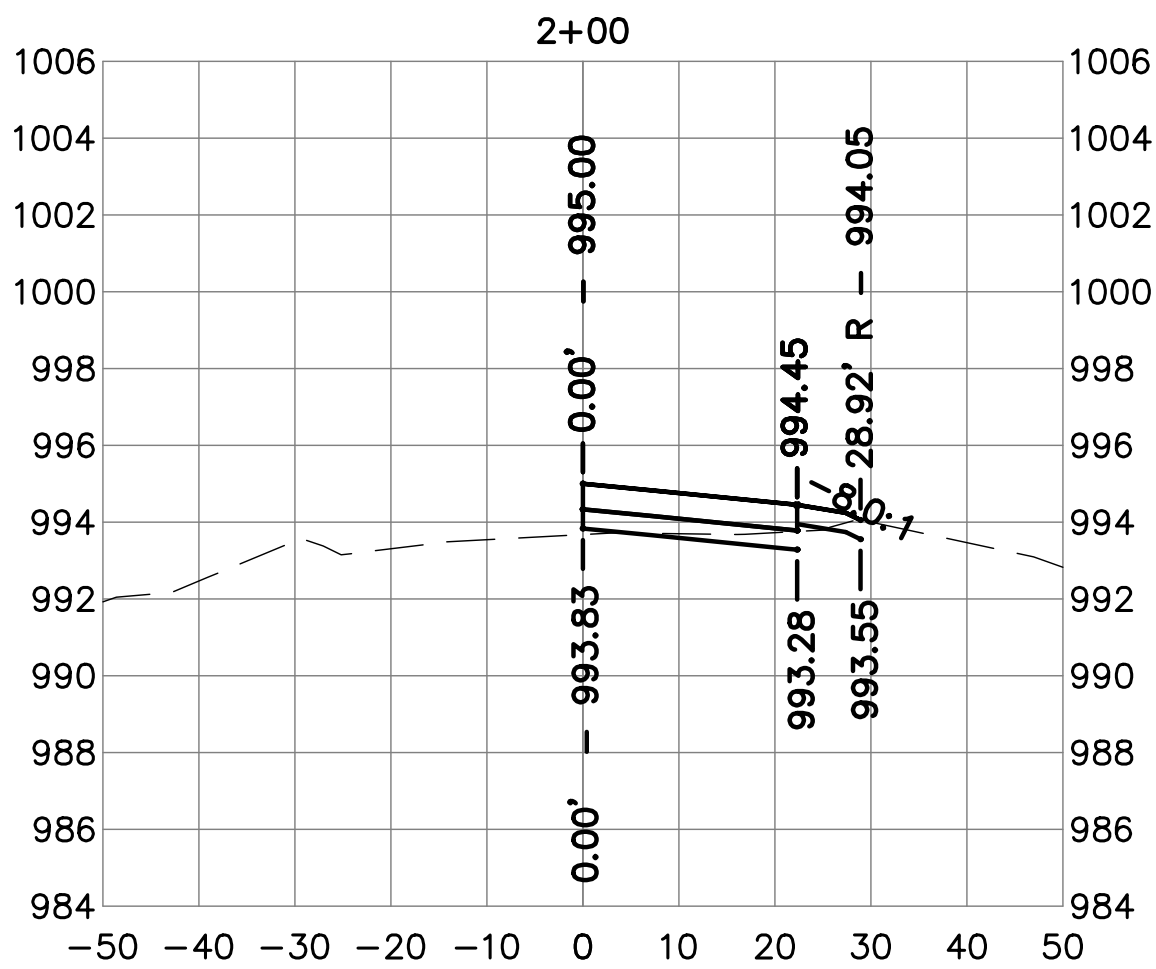
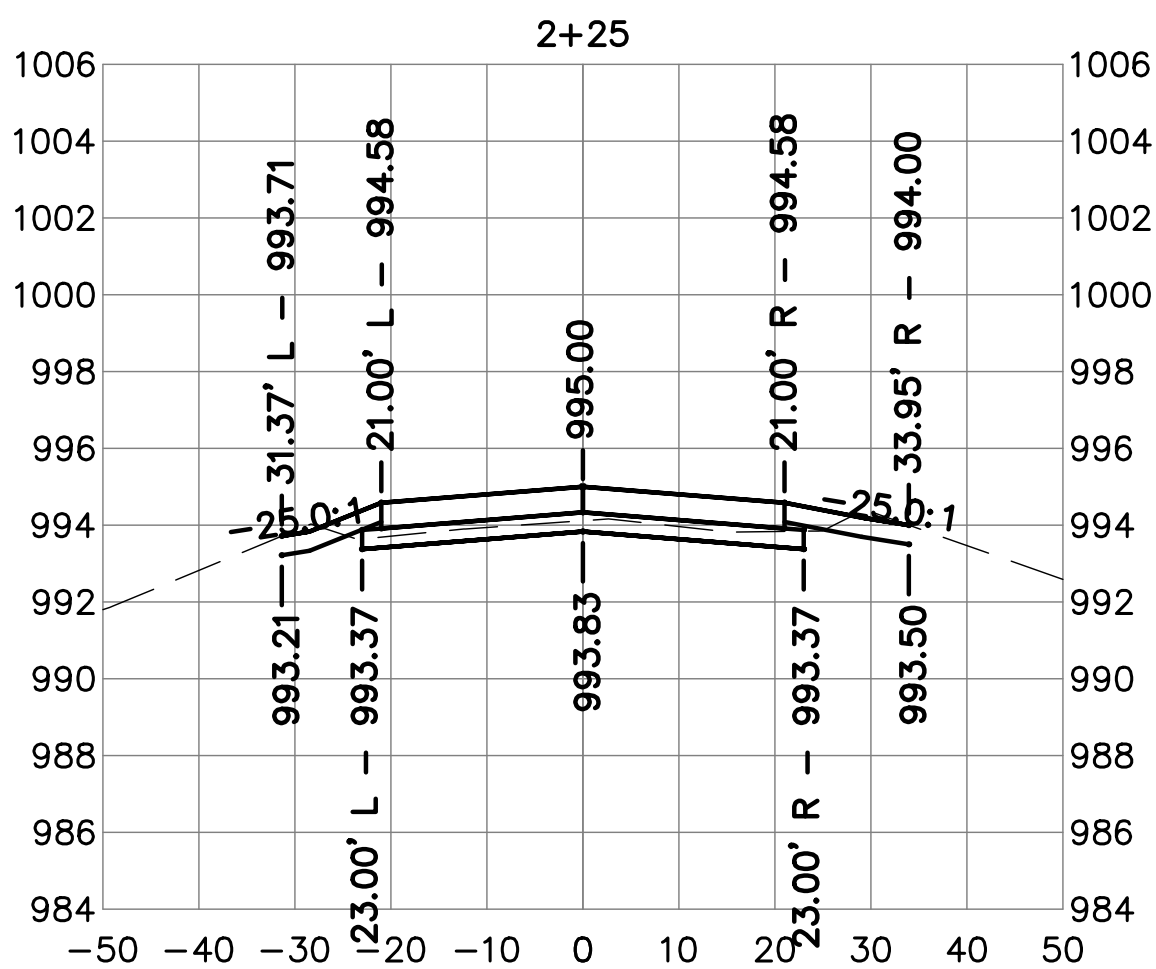
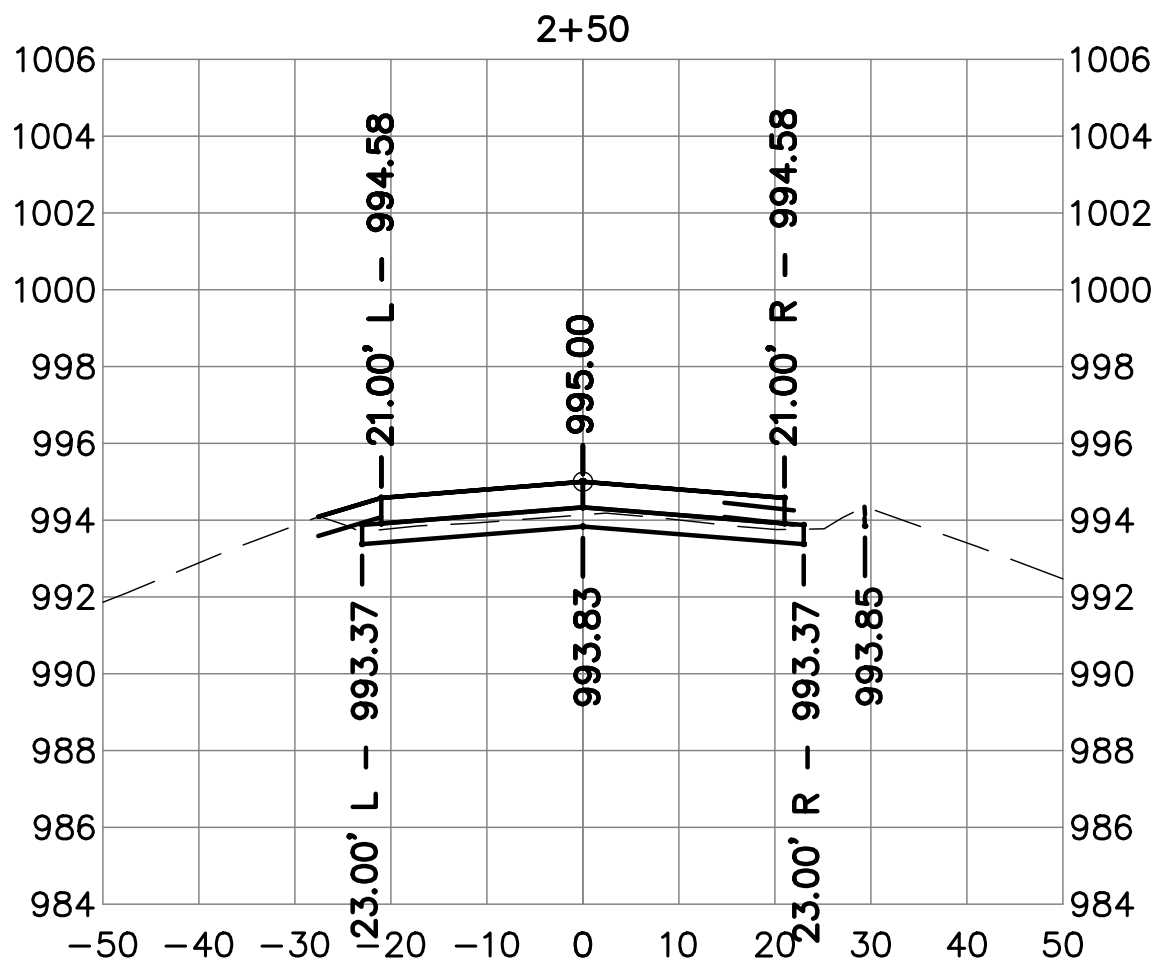
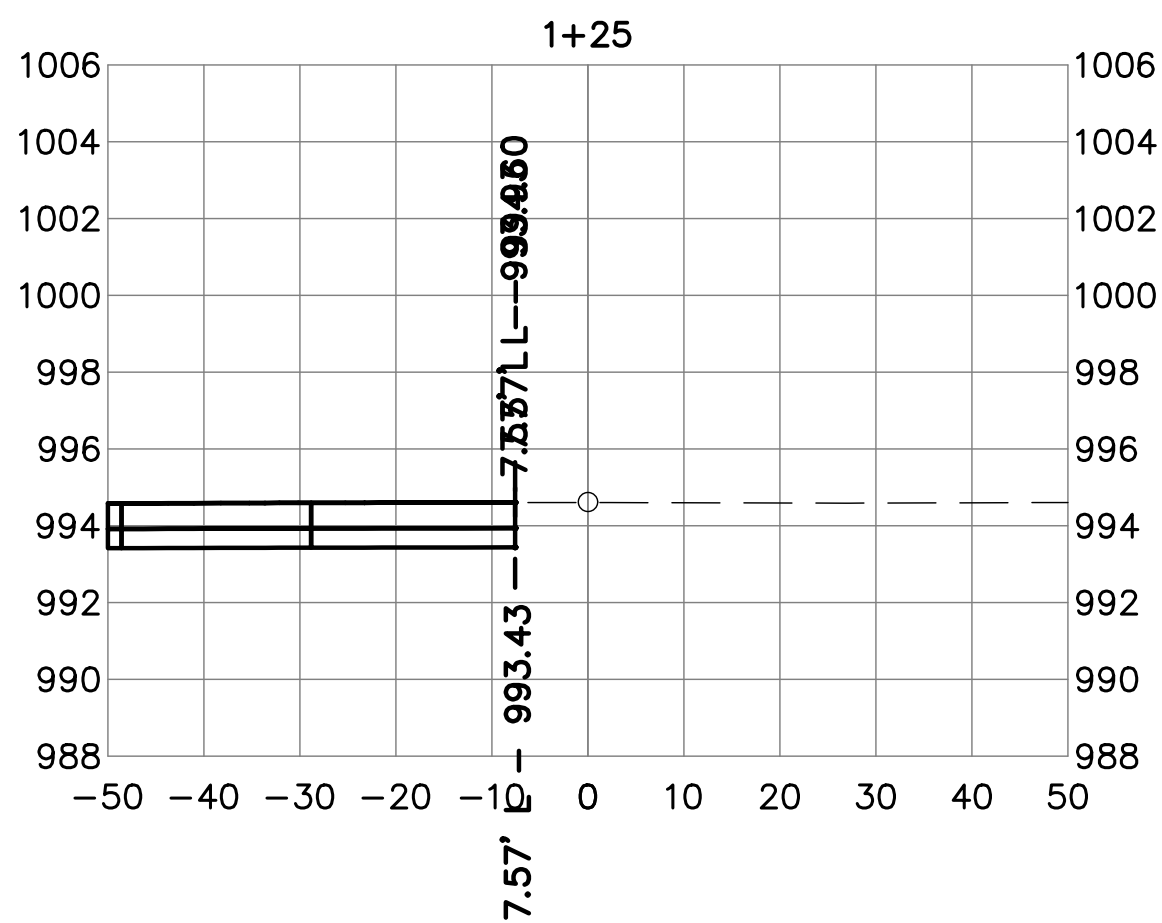
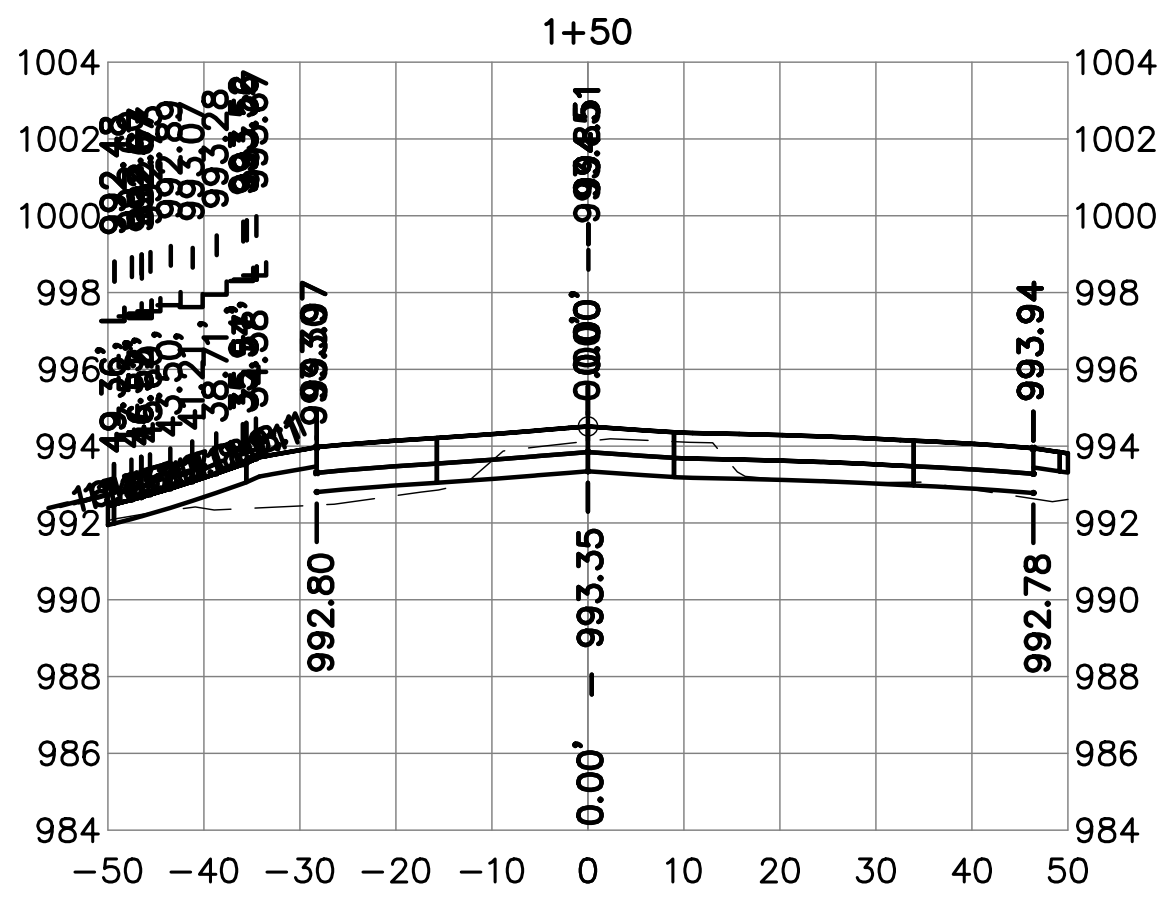
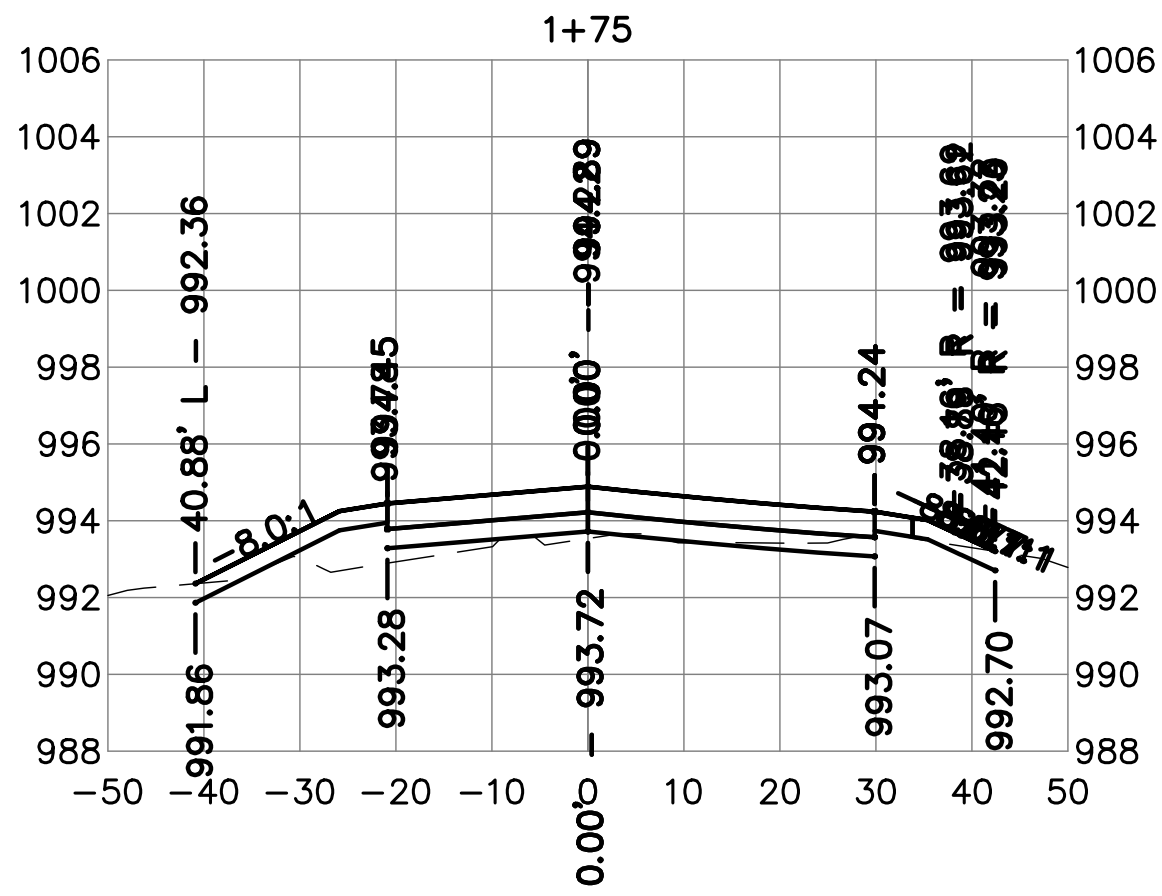
C6.19



| Revisions | Rev | Description | Date |
|-----------|-----|----------------------|--------------------------|
| | 1 | Project Number 24225 | 2/25/25 |
| | 2 | Project Manager | Issued For Construction: |



| Revisions | Rev | Description | Date |
|-----------|-------|-----------------|---------|
| | 24225 | Project Manager | 2/25/25 |



Client Name
CITY OF
DYERSVILLE

Project Name
FIELD OF DREAMS
MOVIE SITE
ROADWAY - PAVING
AND DRAINAGE 2025


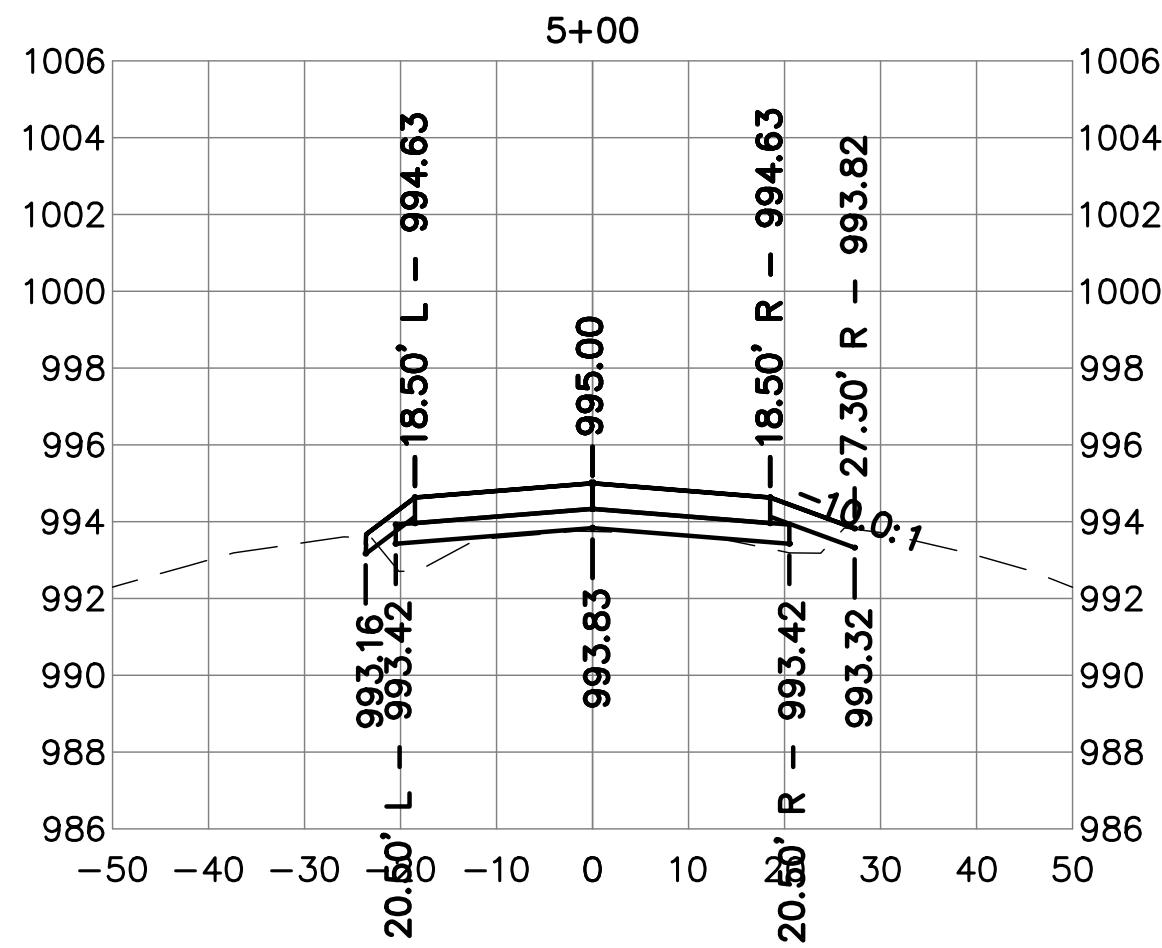
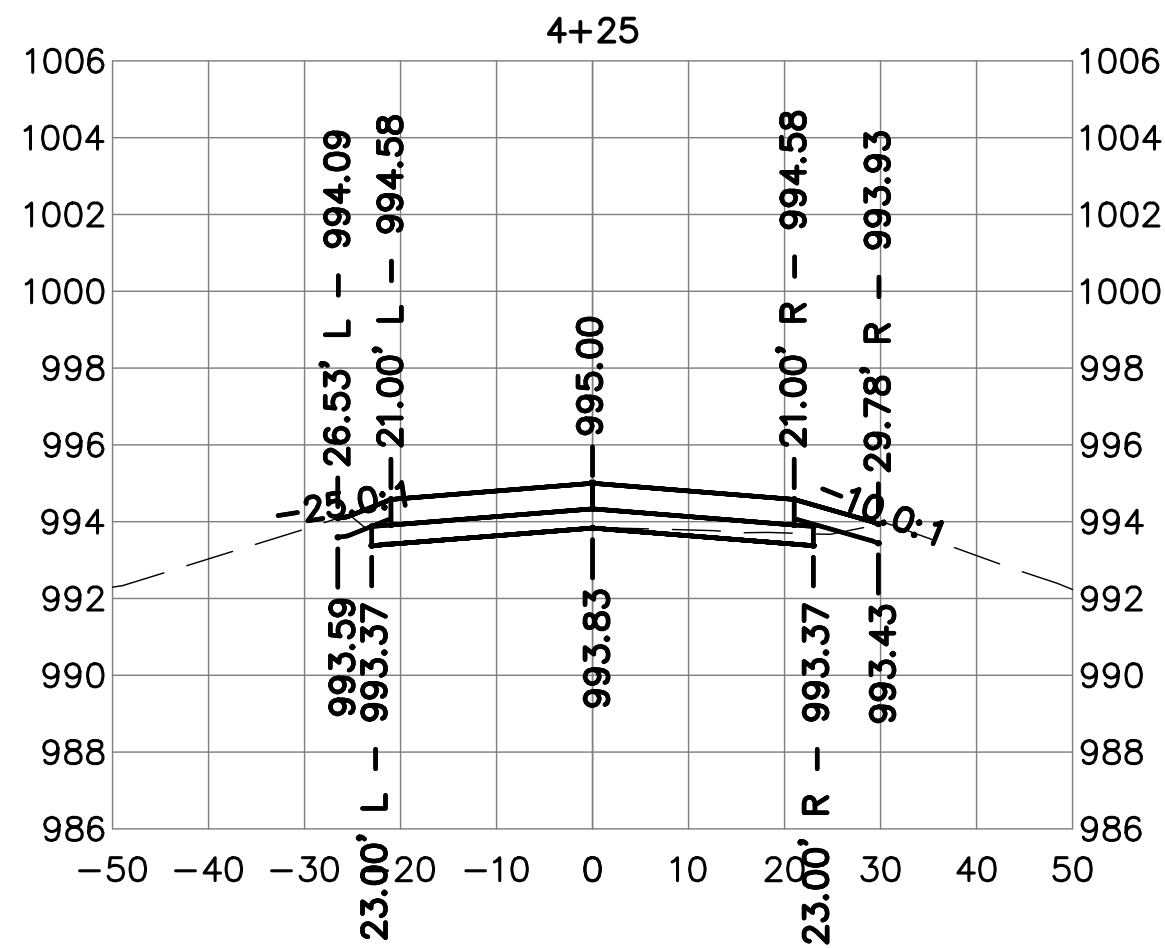
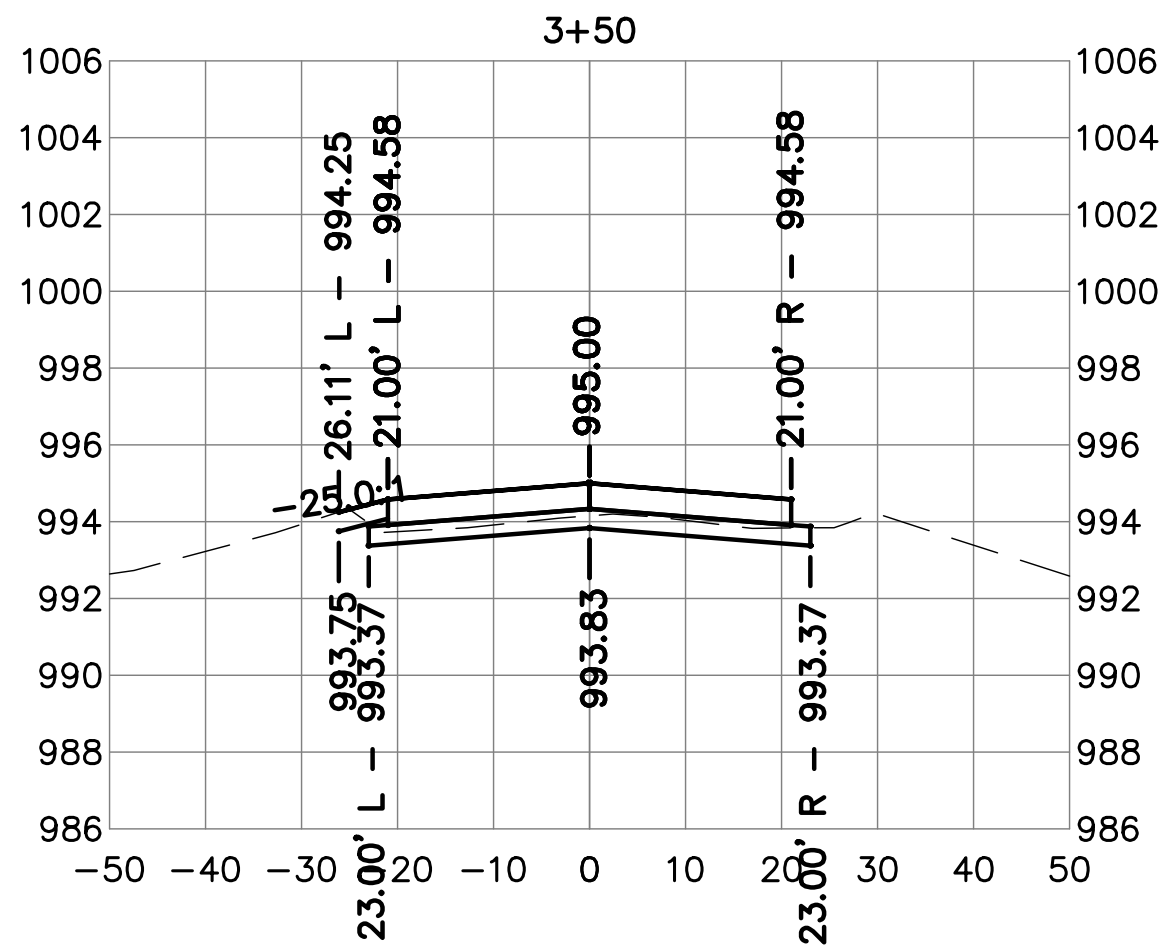
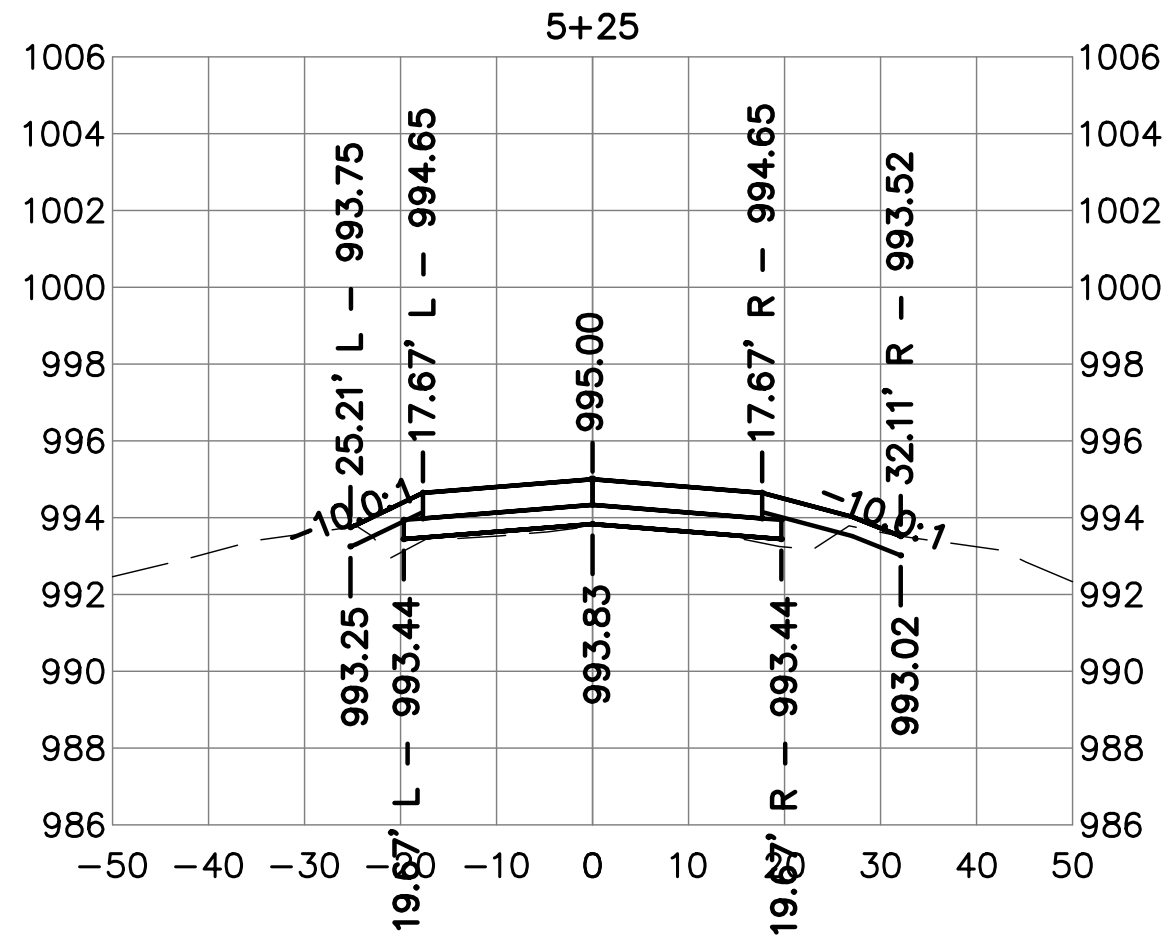
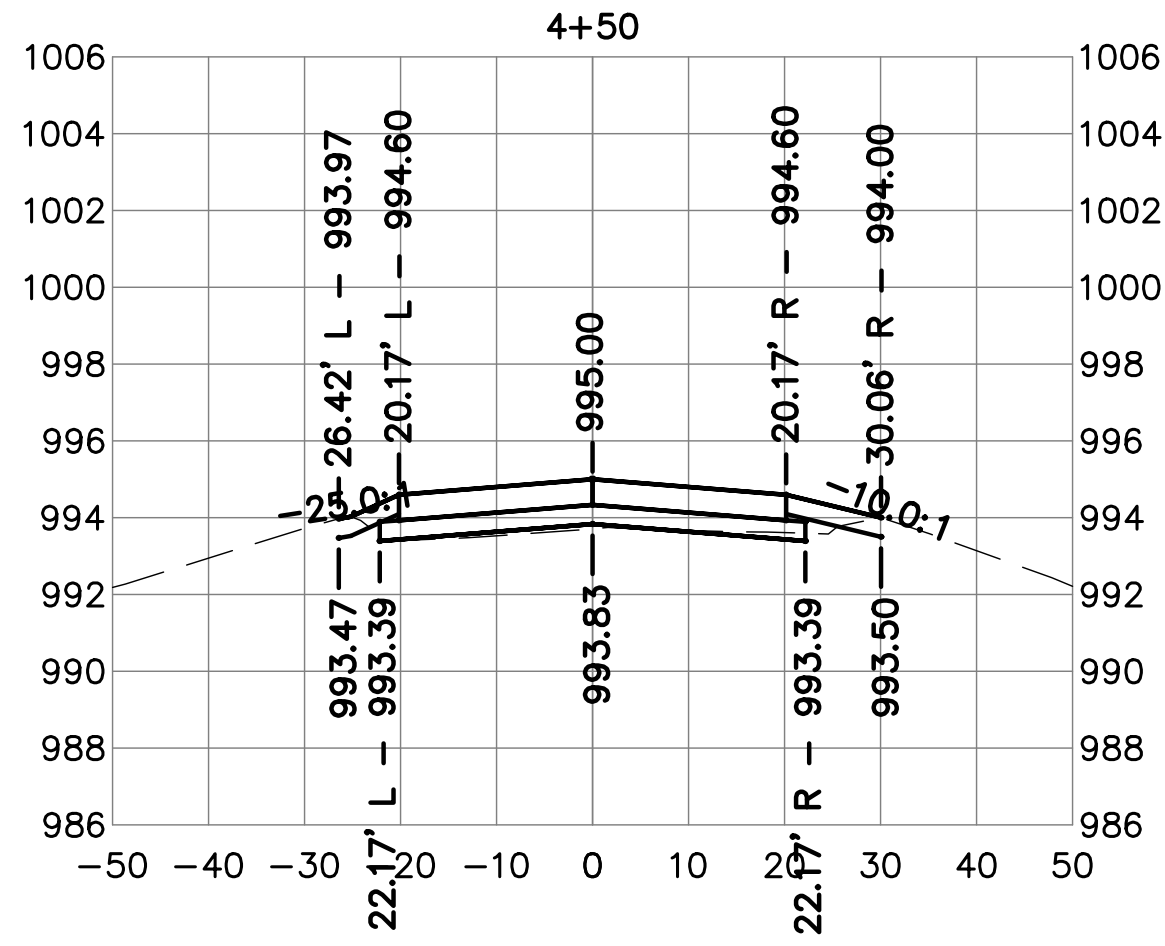
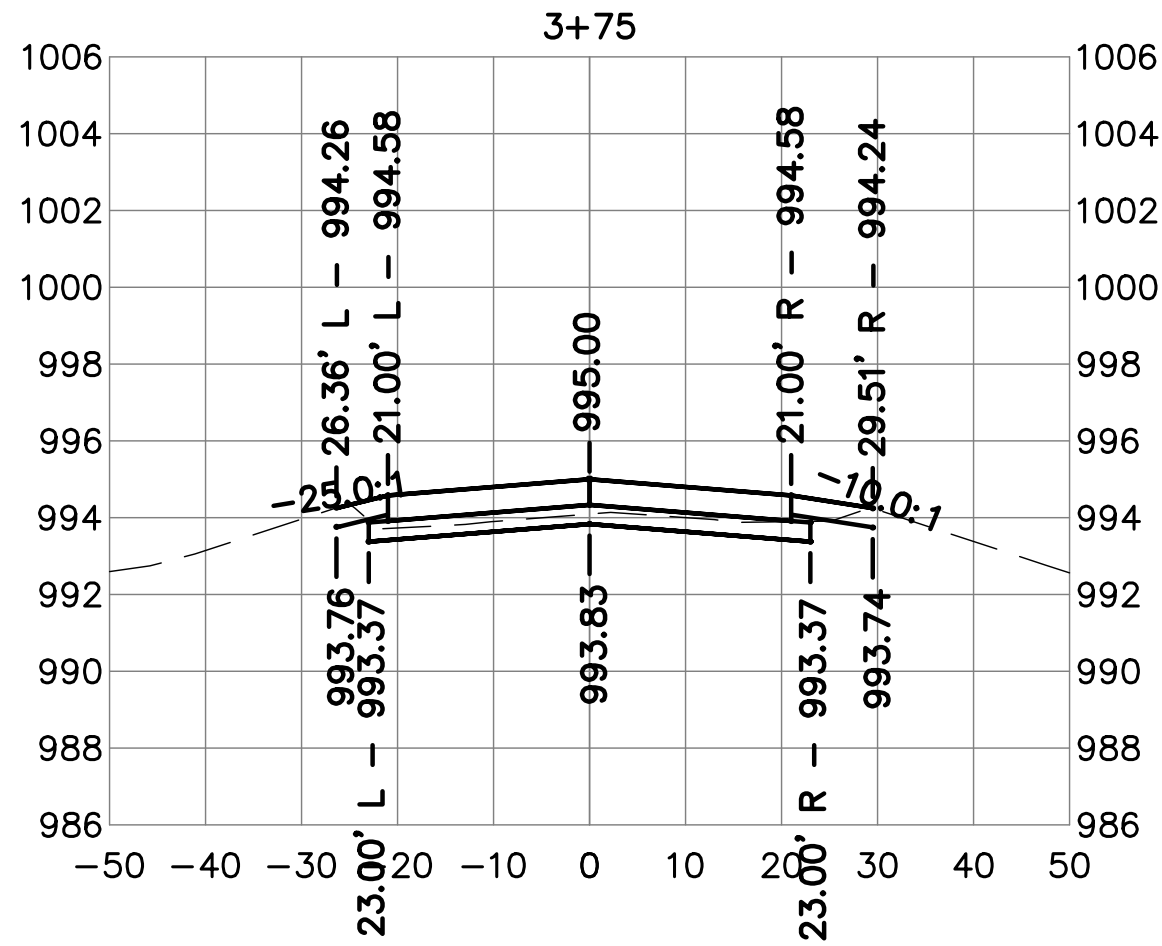
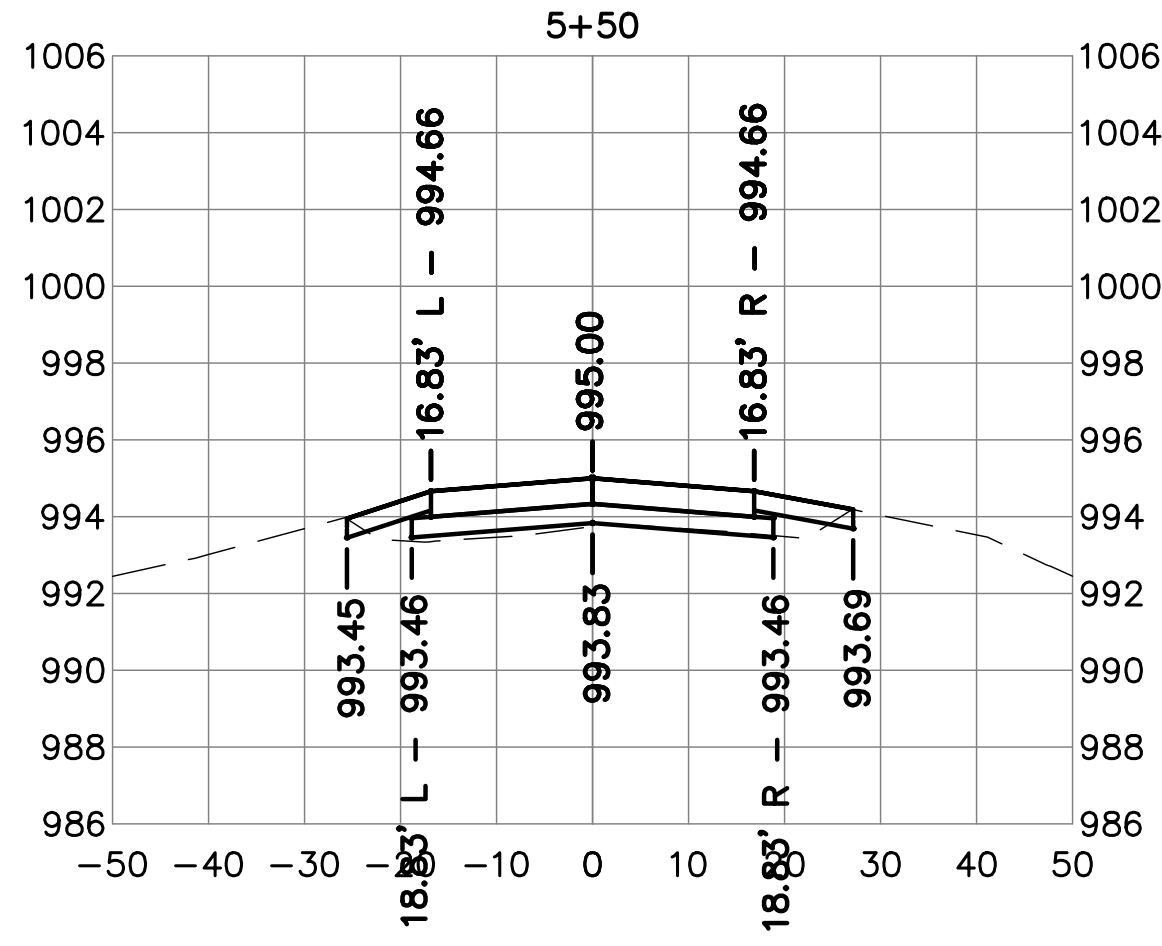
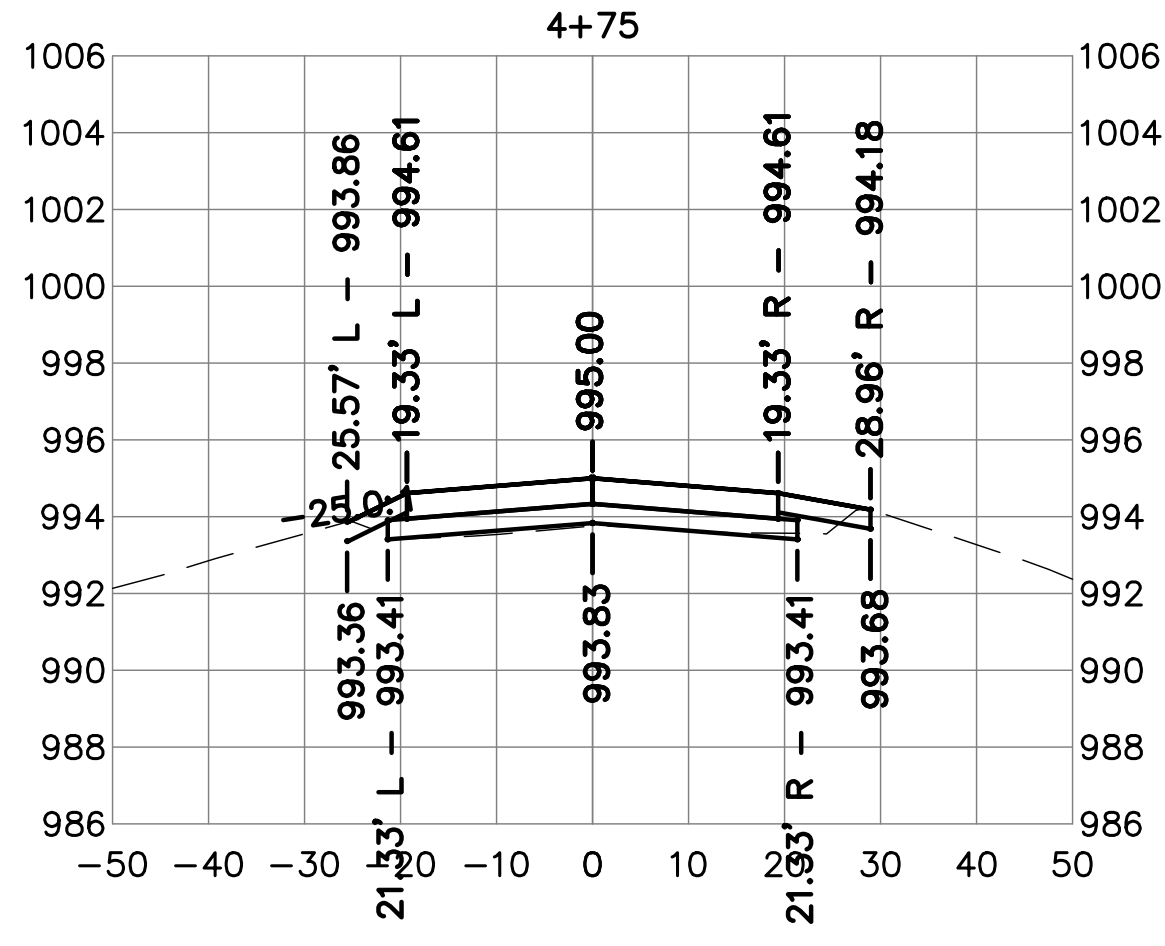
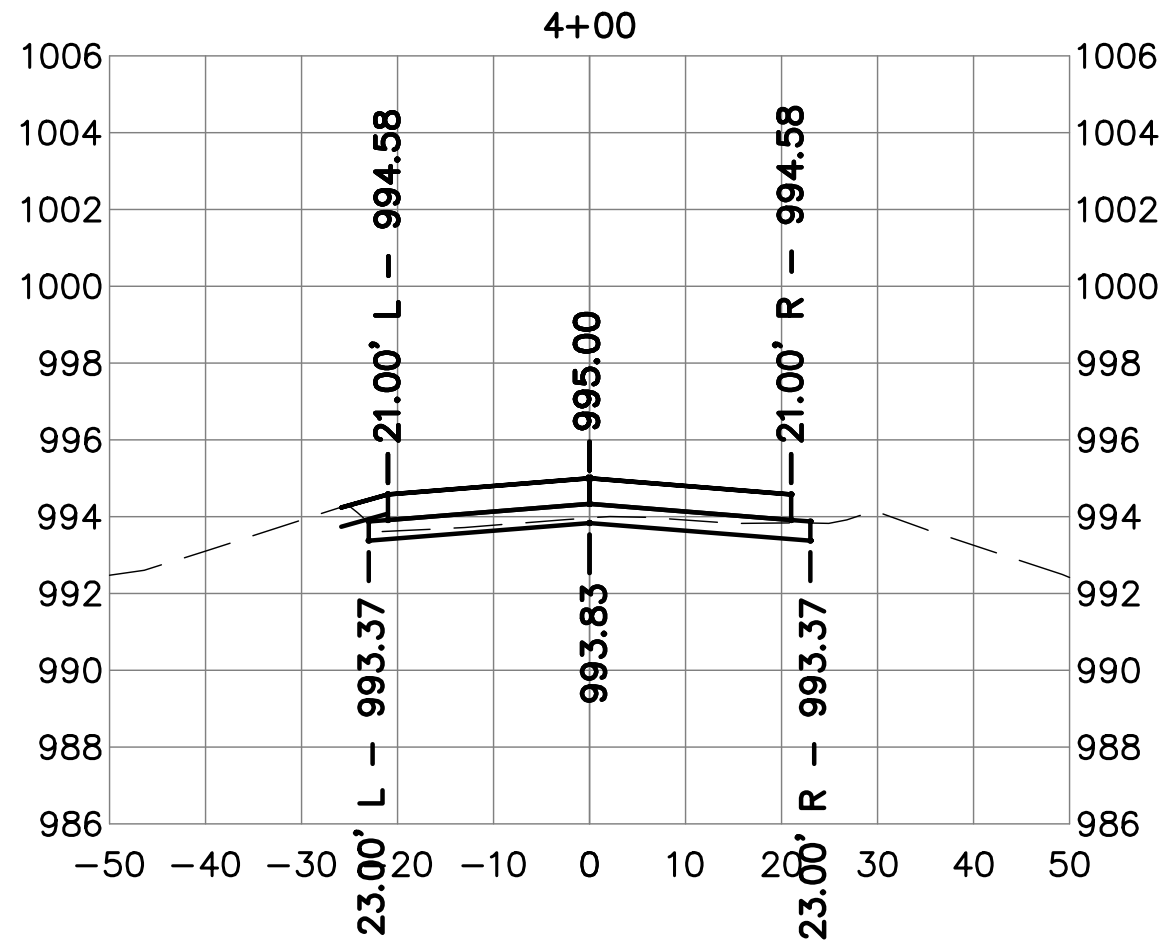
Location / Description
DYERSVILLE,
IOWA

| Revisions | Rev | Description | Date |
|-----------|-----|--------------------------|---------|
| | 1 | Project Number 24225 | 2/25/25 |
| | 2 | Issued For Bidding: | |
| | 3 | Issued For Construction: | |

Sheet Title

CROSS SECTIONS
ROAD A

C11.01



Client Name

CITY OF
DYERSVILLE

Project Name

FIELD OF DREAMS
MOVIE SITE
ROADWAY - PAVING
AND DRAINAGE 2025

Location / Description


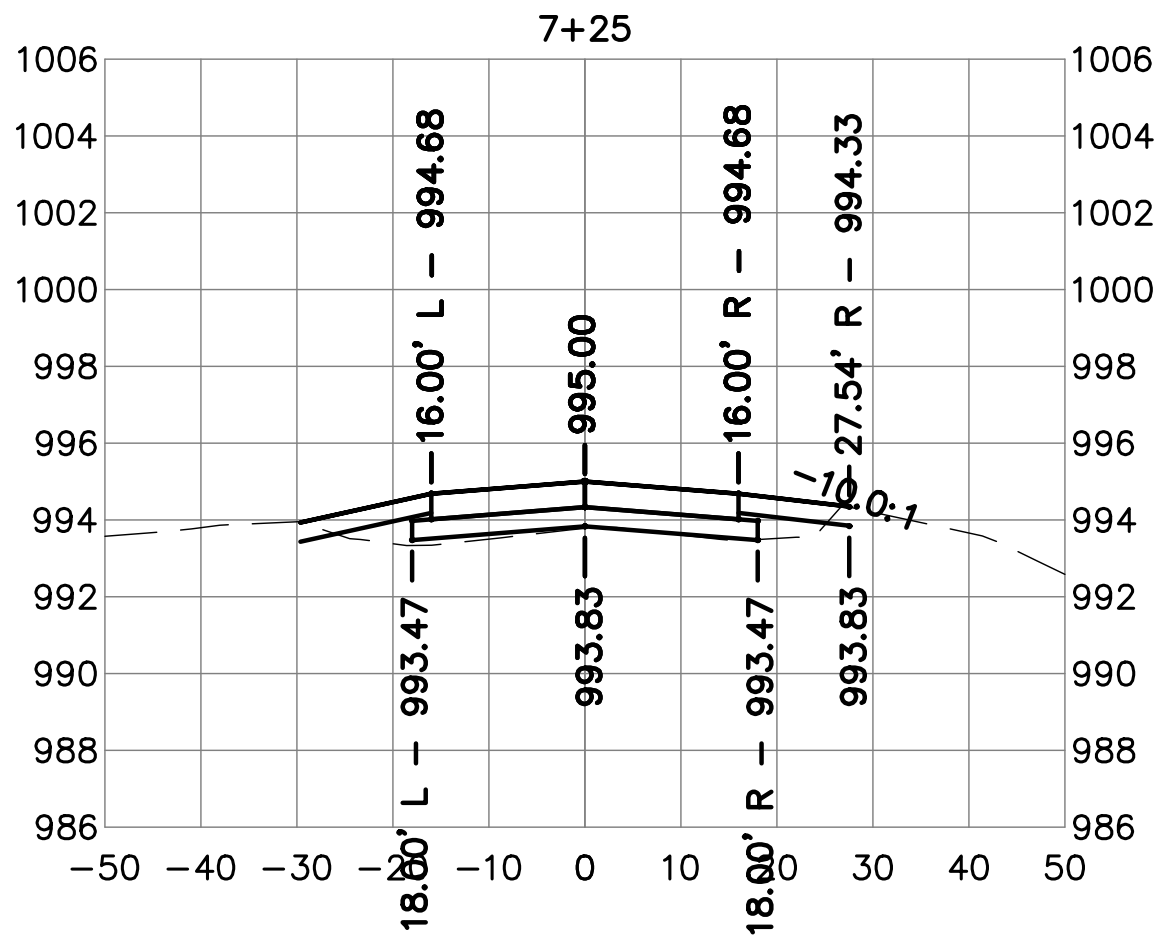
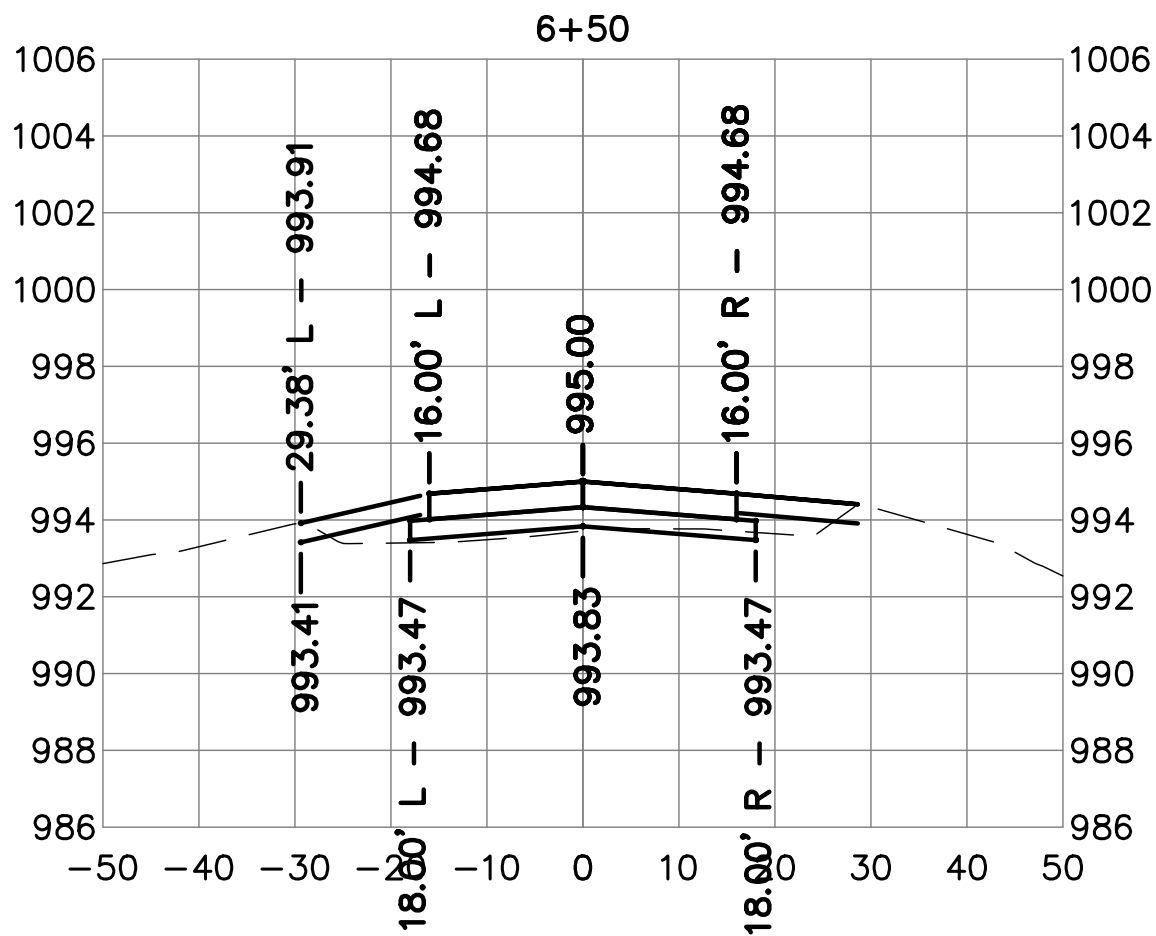
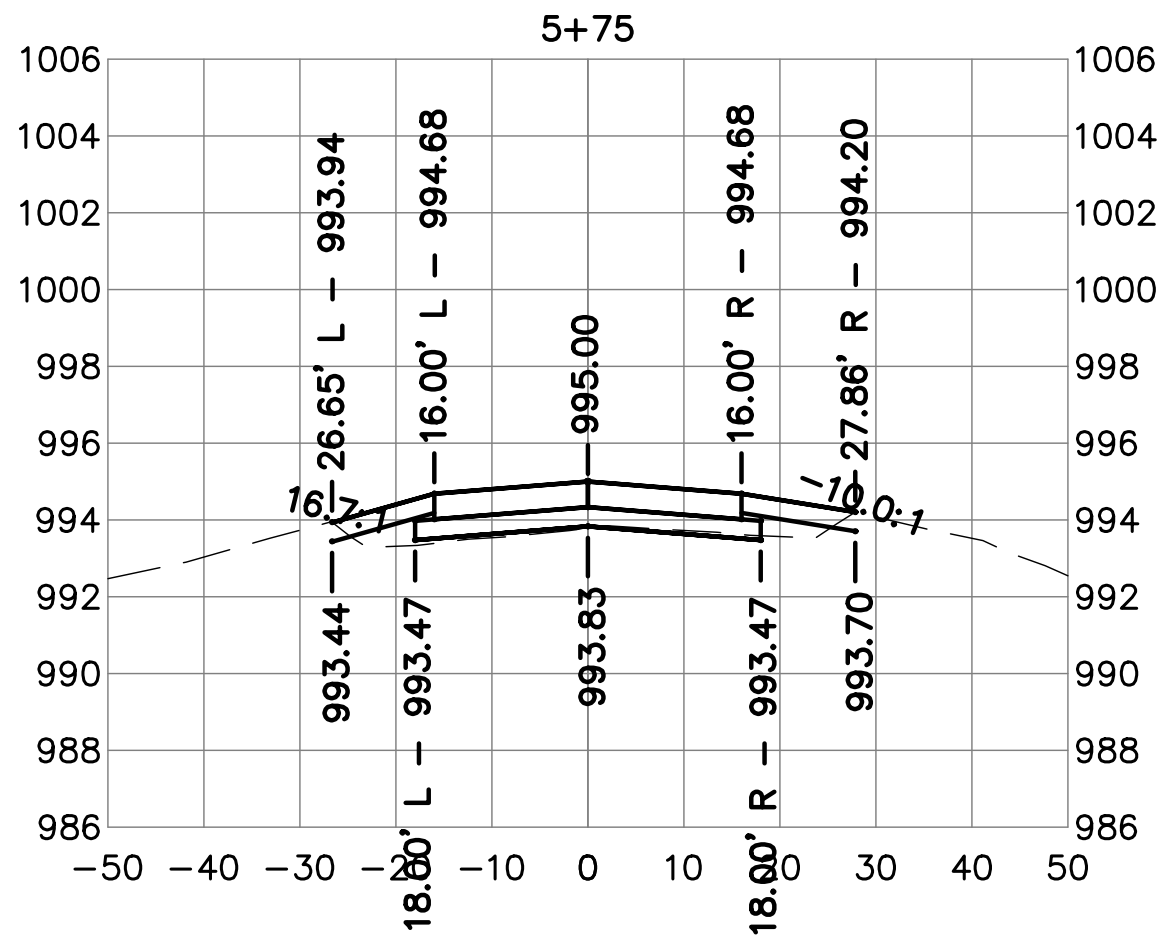
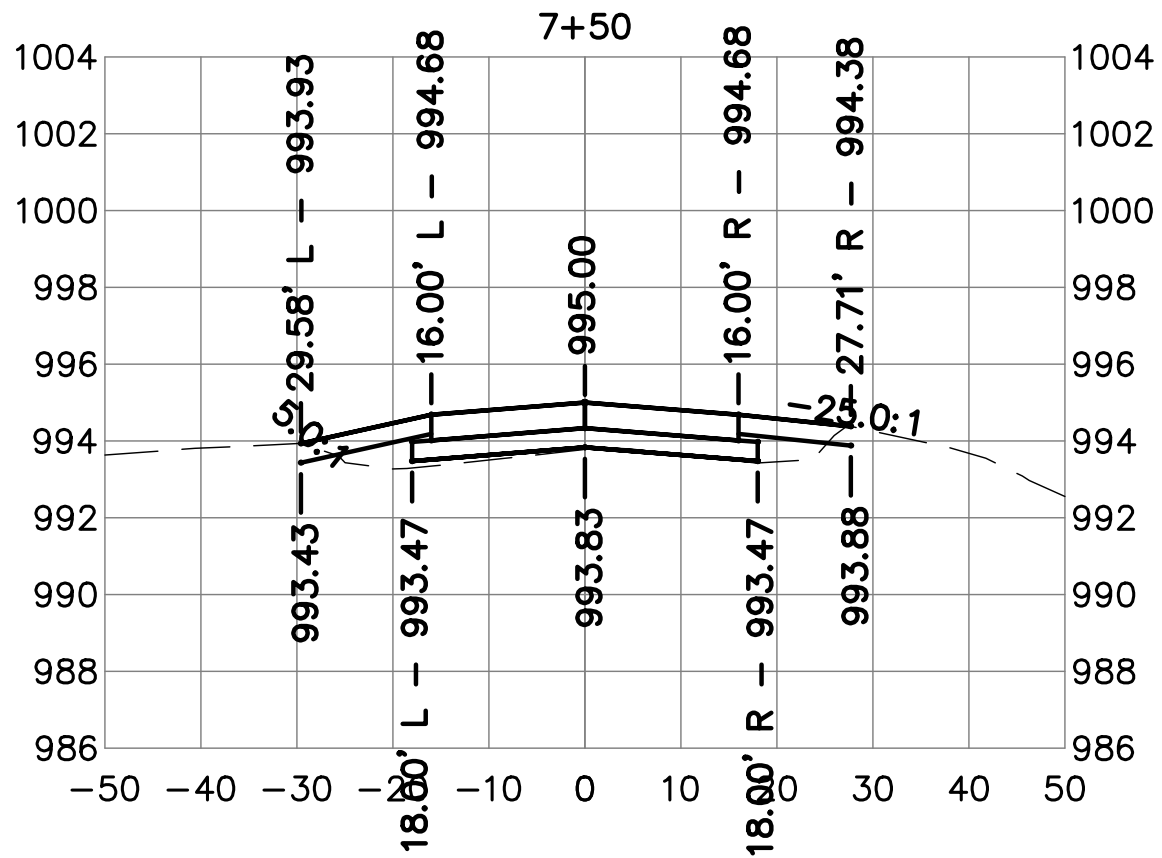
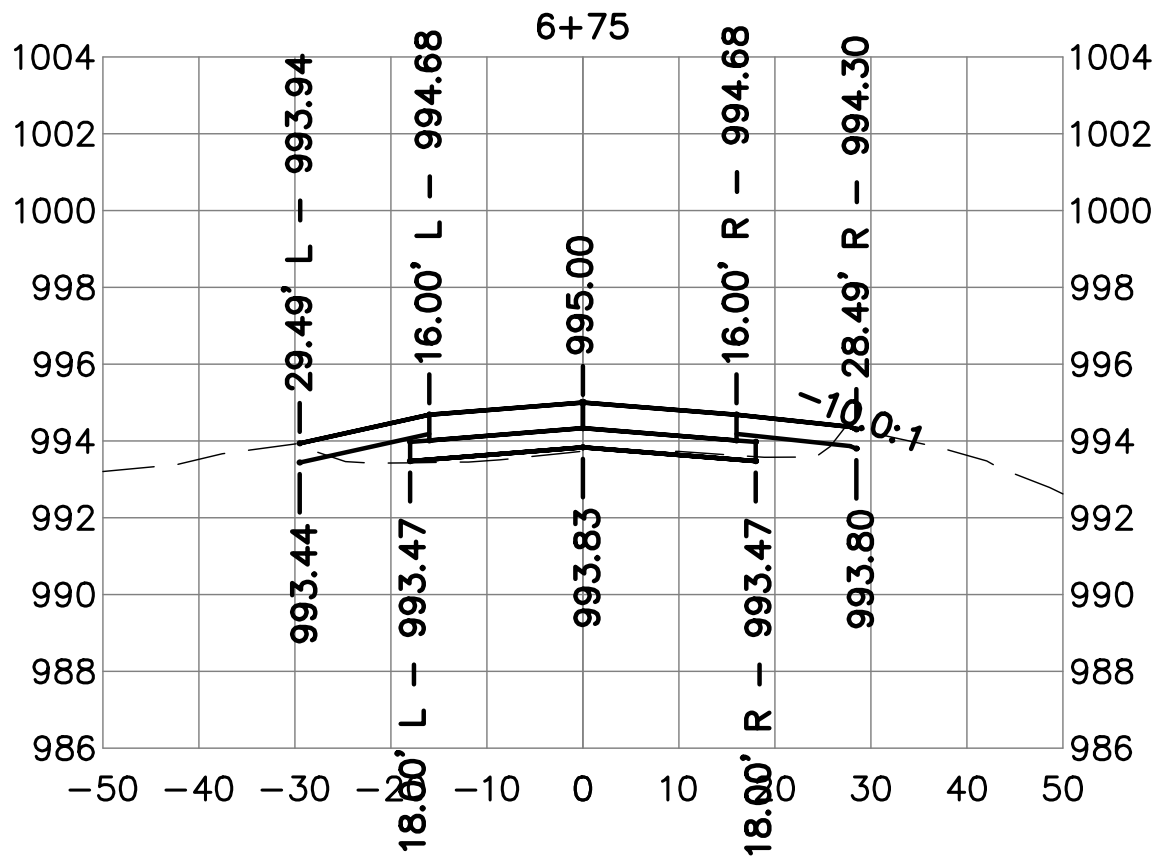
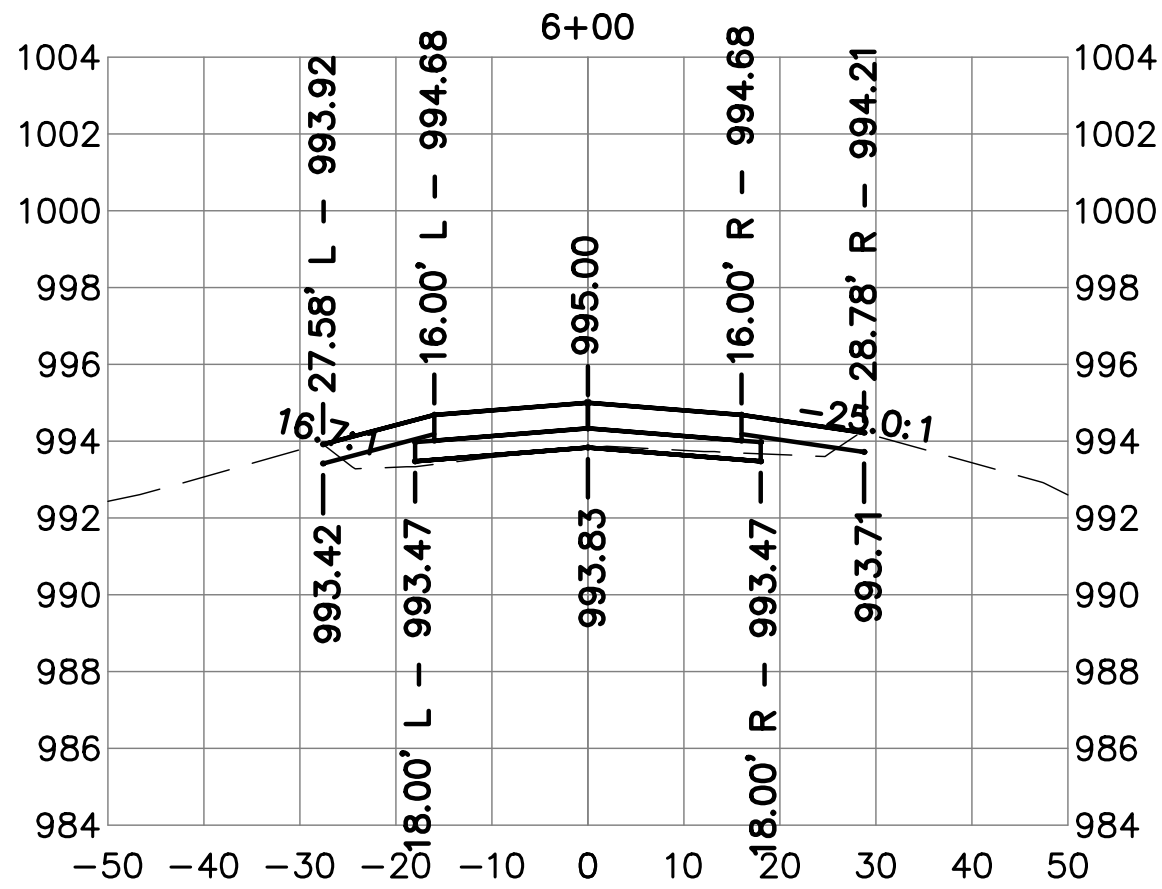
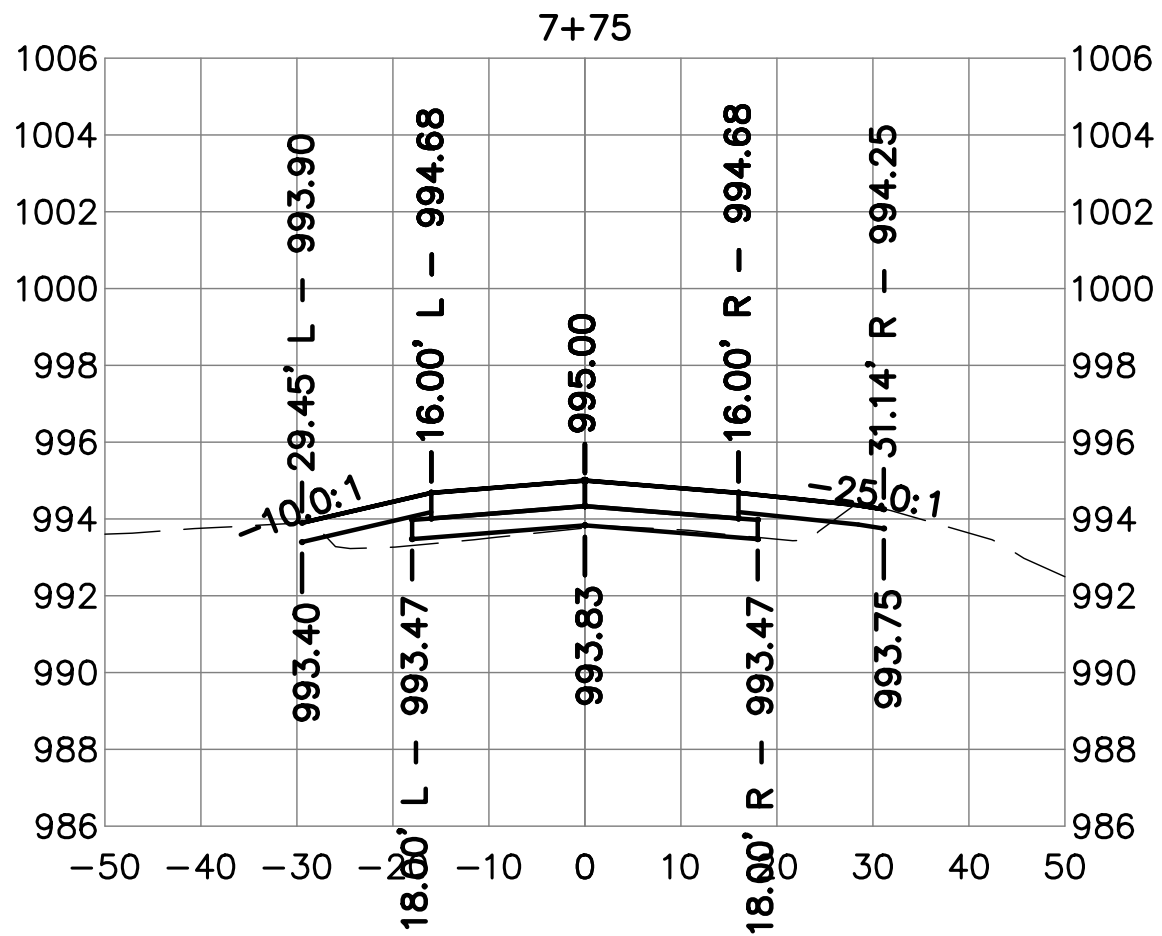
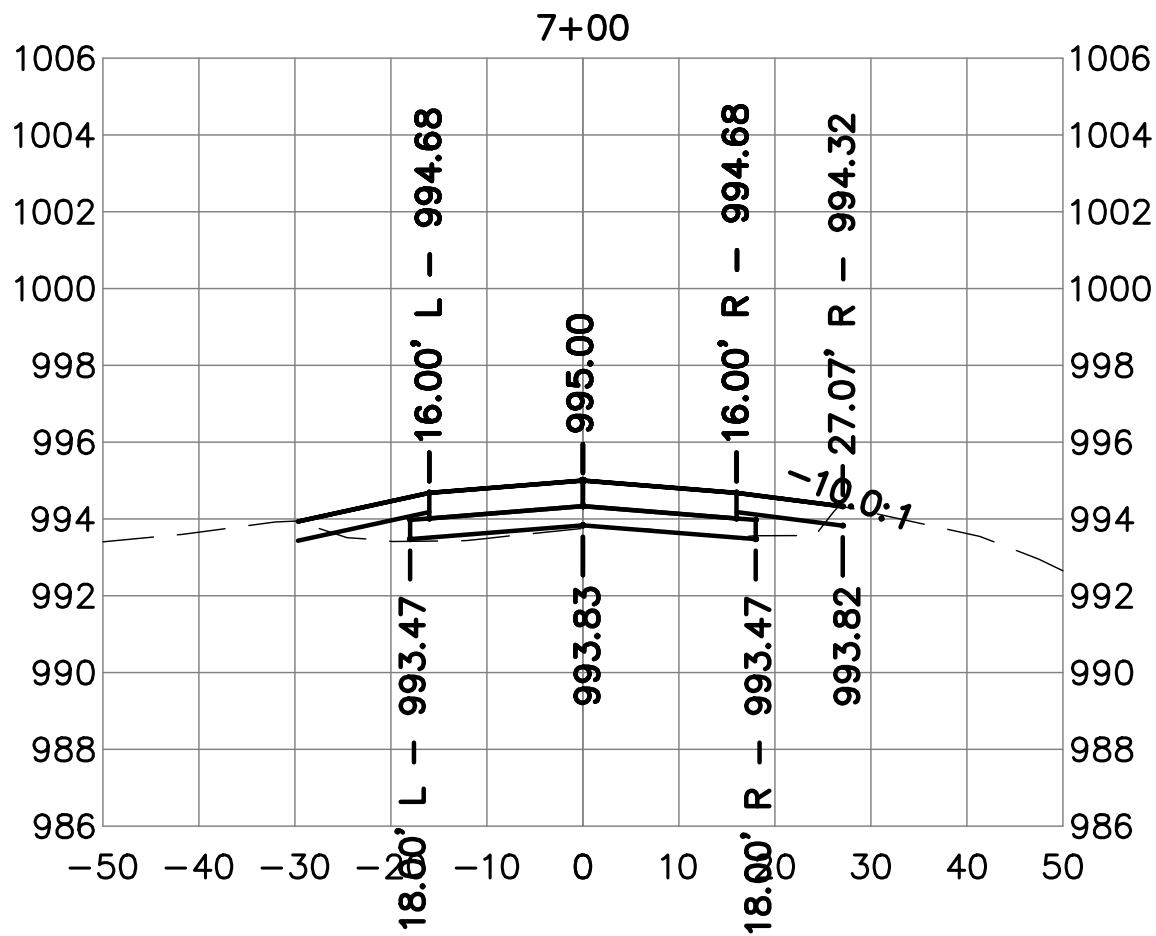
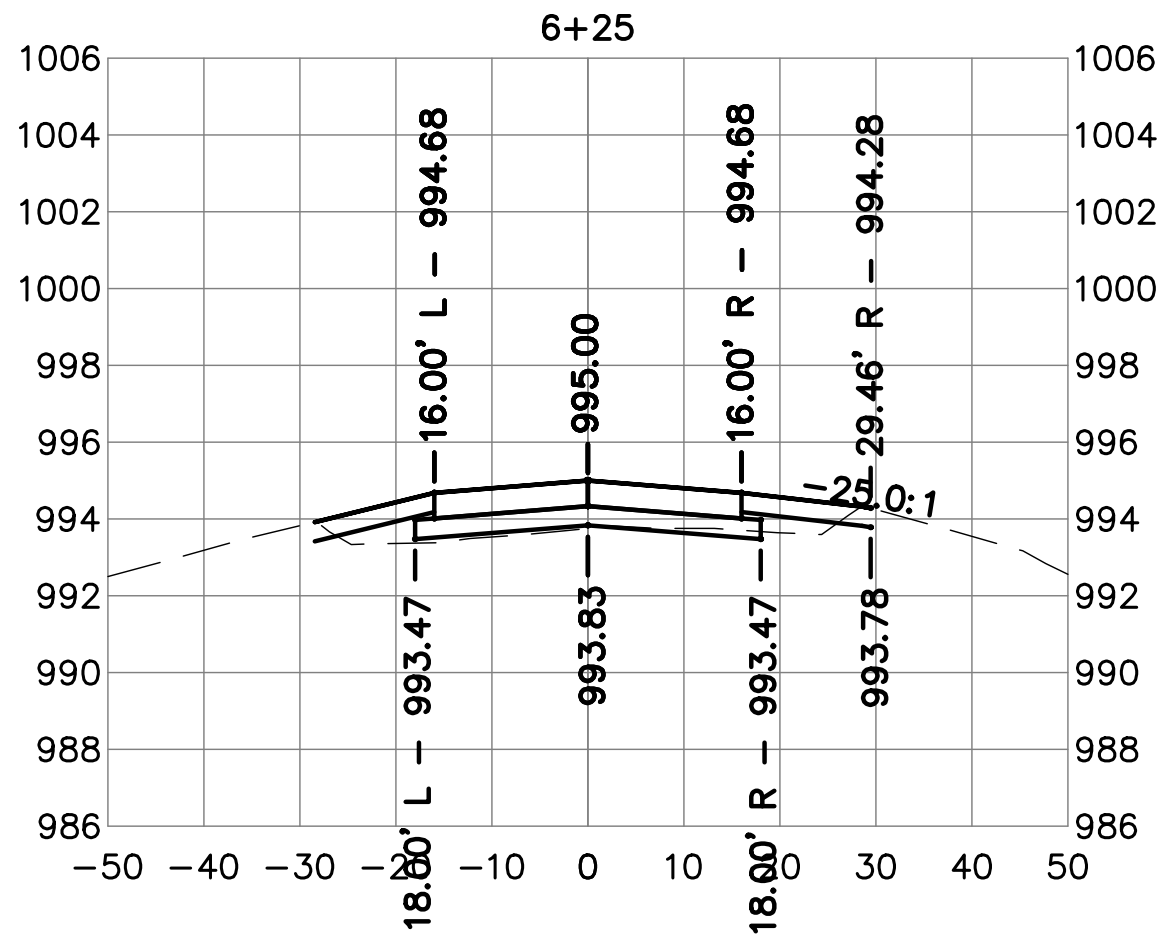
DYERSVILLE,
IOWA

| Revisions | Rev | Description | Date |
|-----------|-----|----------------------|---------|
| | 1 | Project Number 24225 | 2/25/25 |
| | 2 | Project Manager | |

Sheet Title

CROSS SECTIONS
ROAD A

C11.02



Client Name

CITY OF
DYERSVILLE

Project Name

FIELD OF DREAMS
MOVIE SITE
ROADWAY - PAVING
AND DRAINAGE 2025

Location / Description


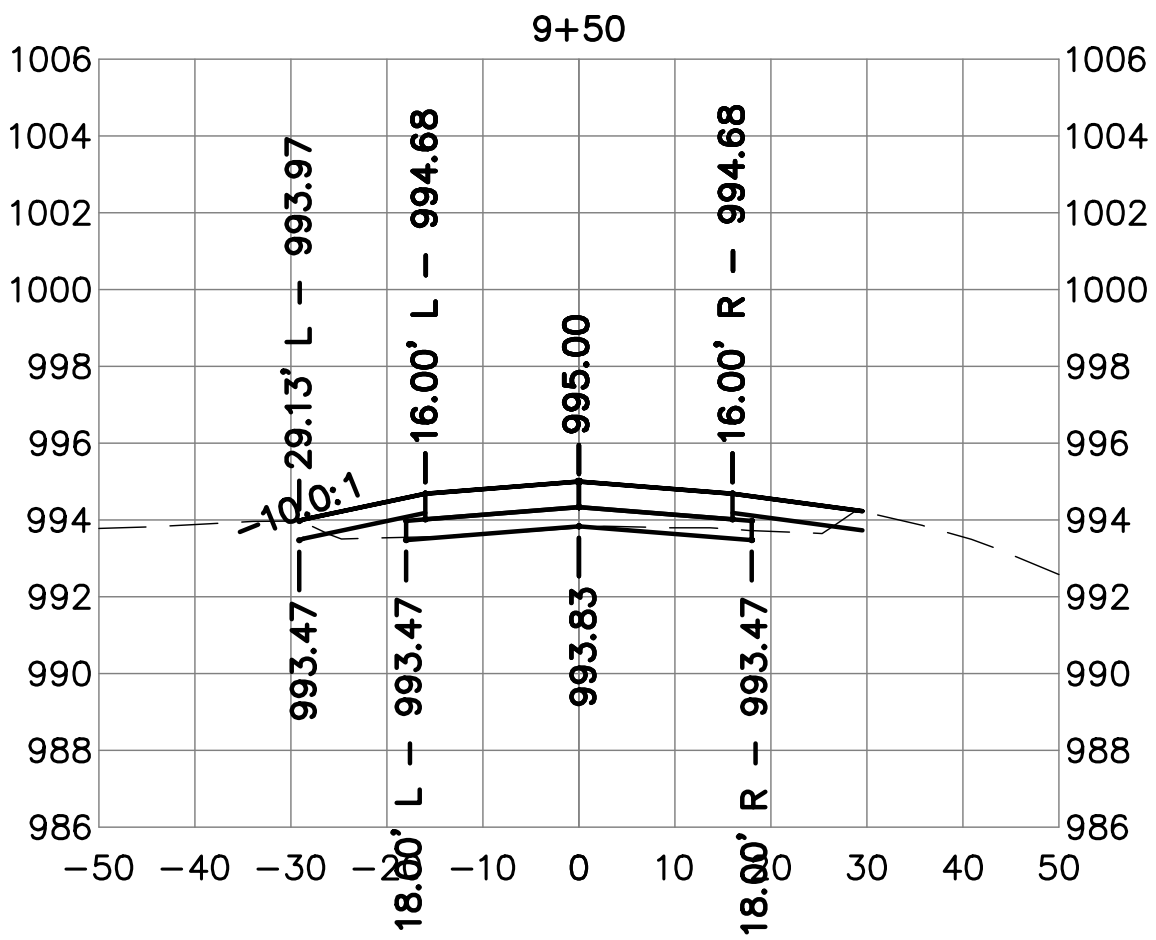
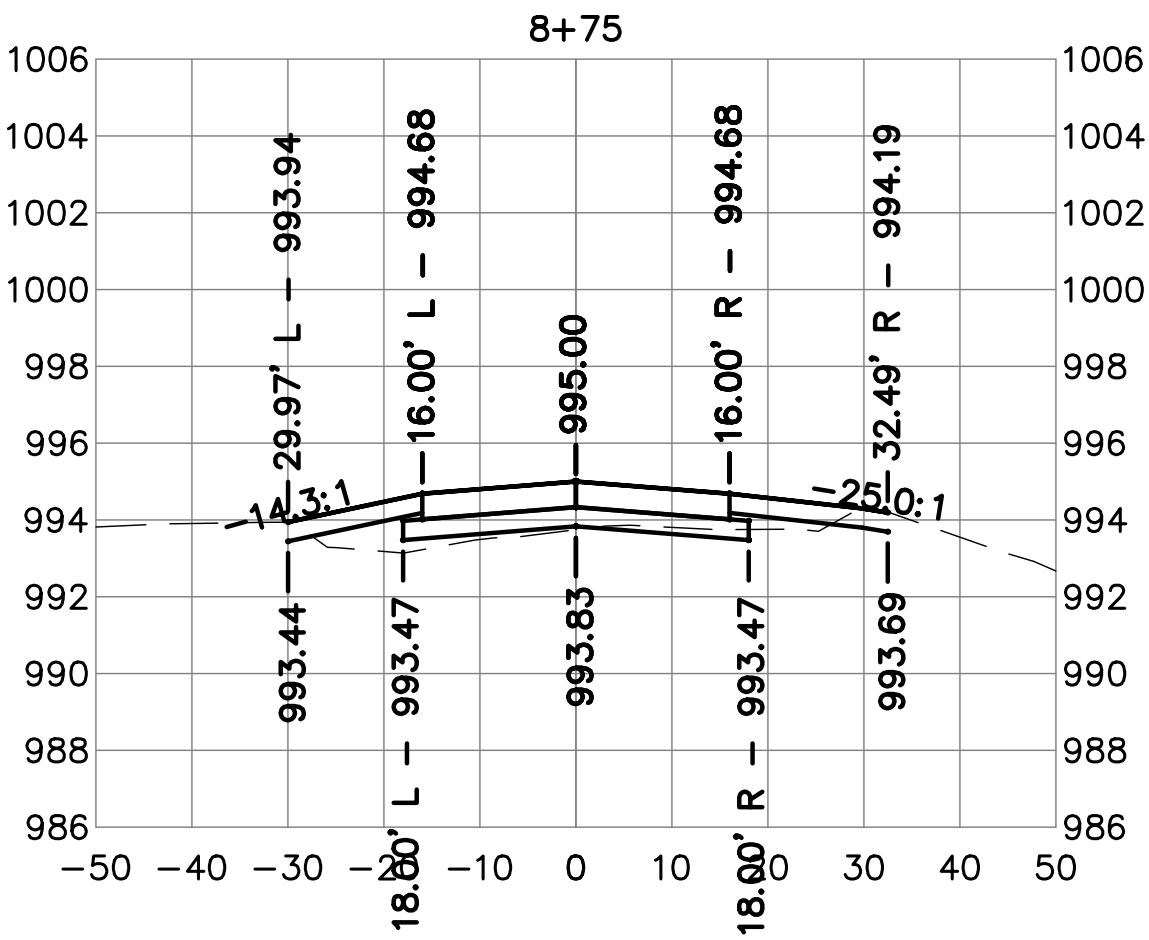
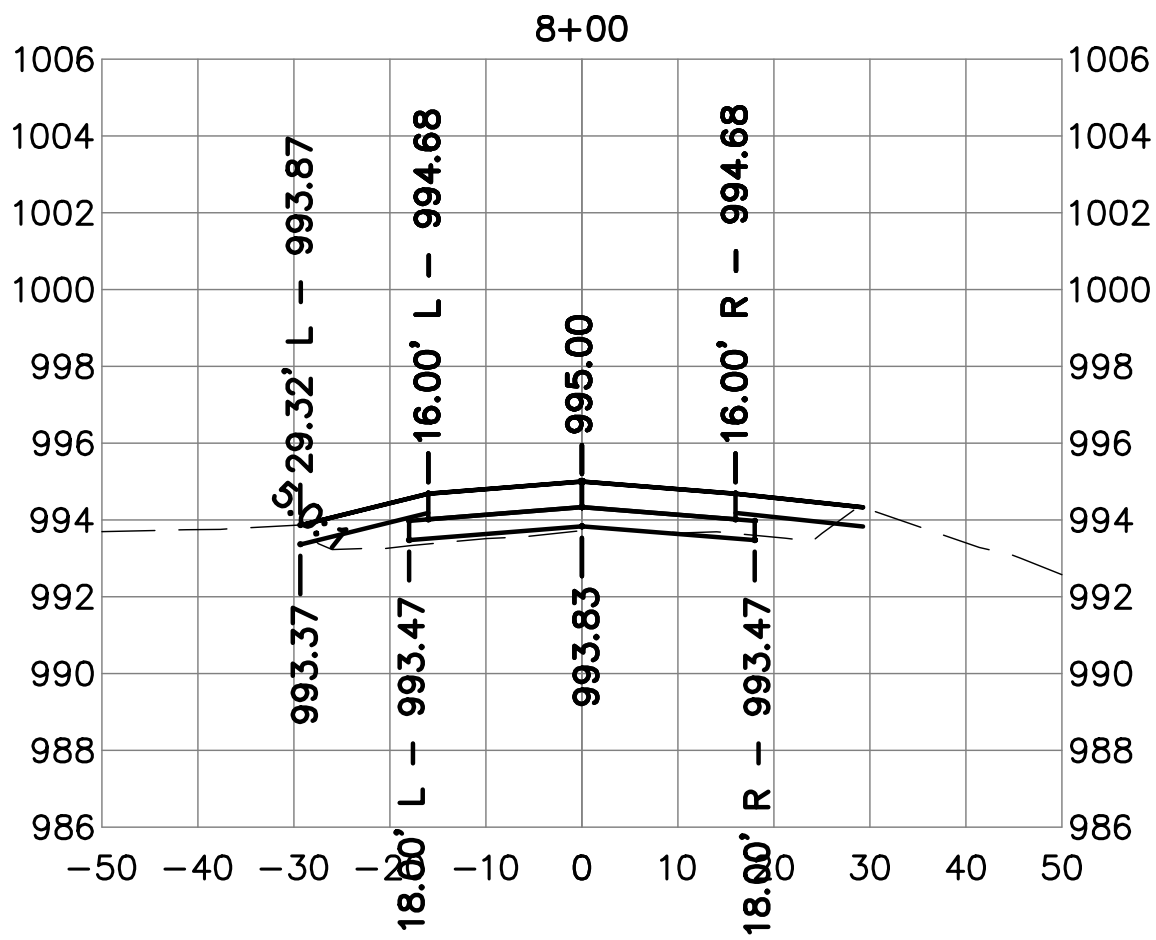
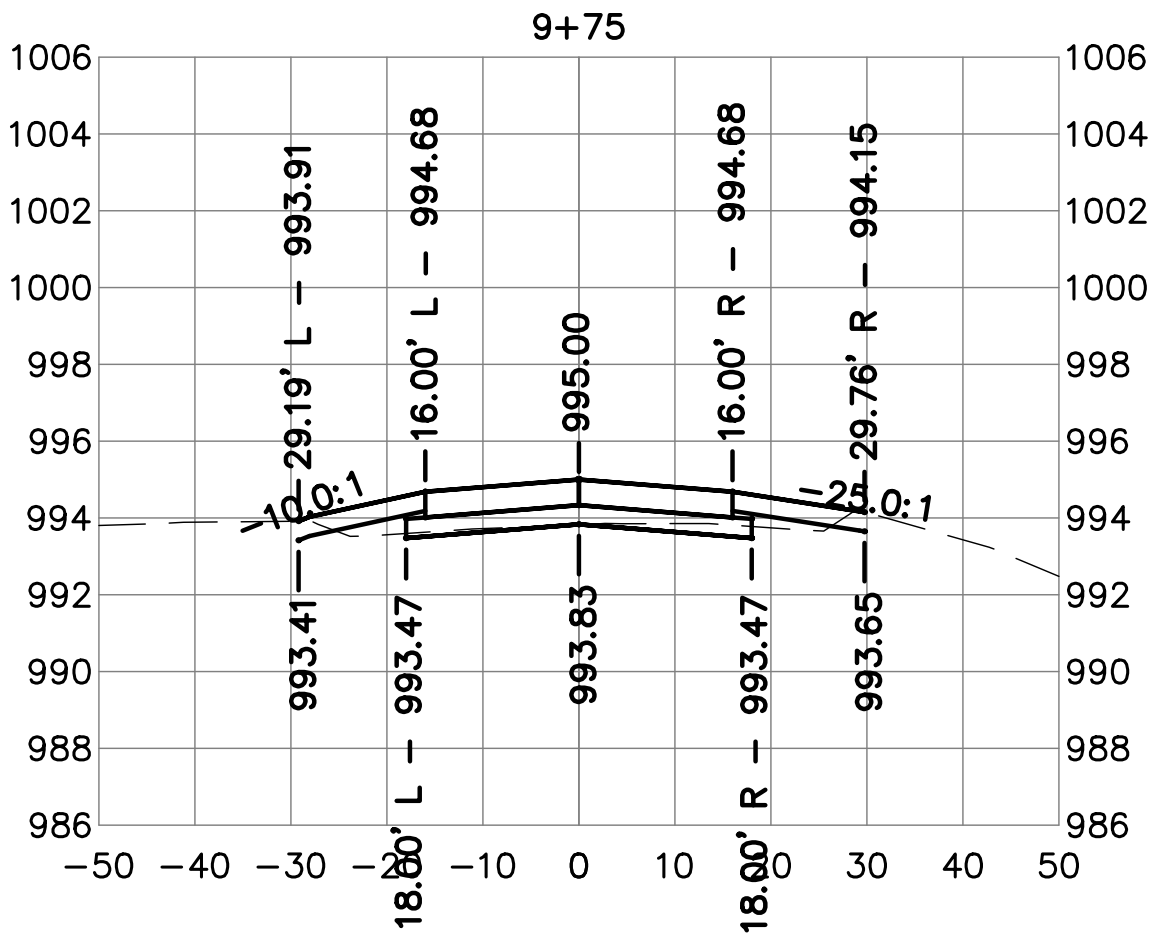
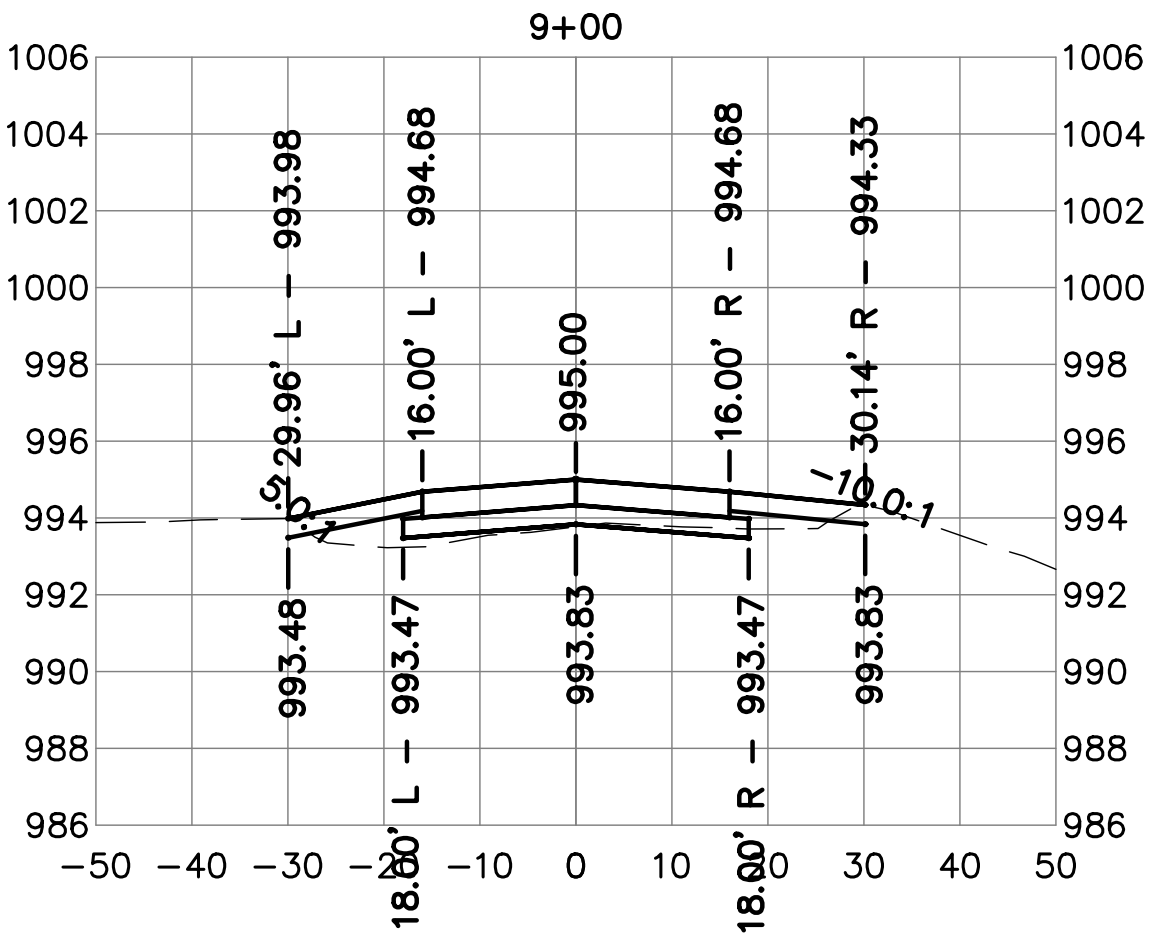
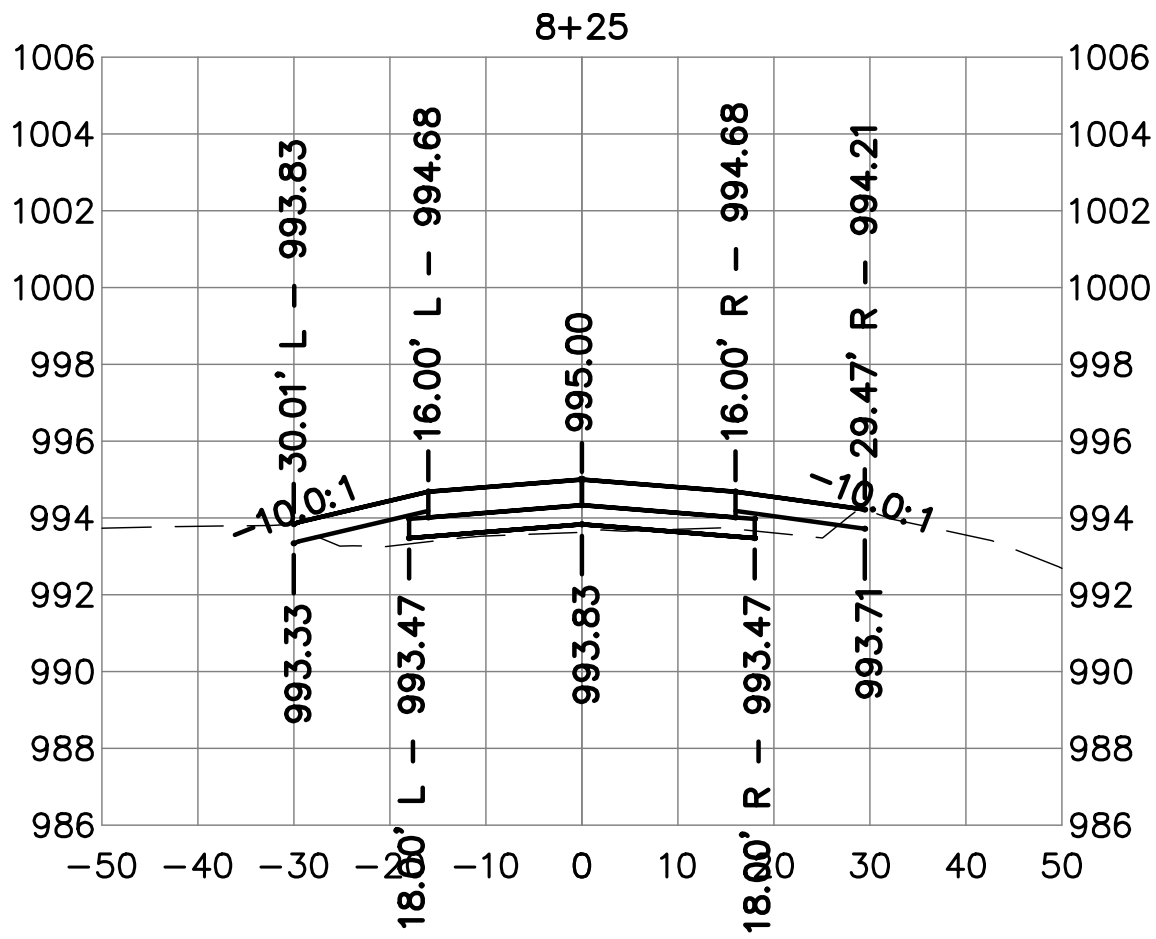
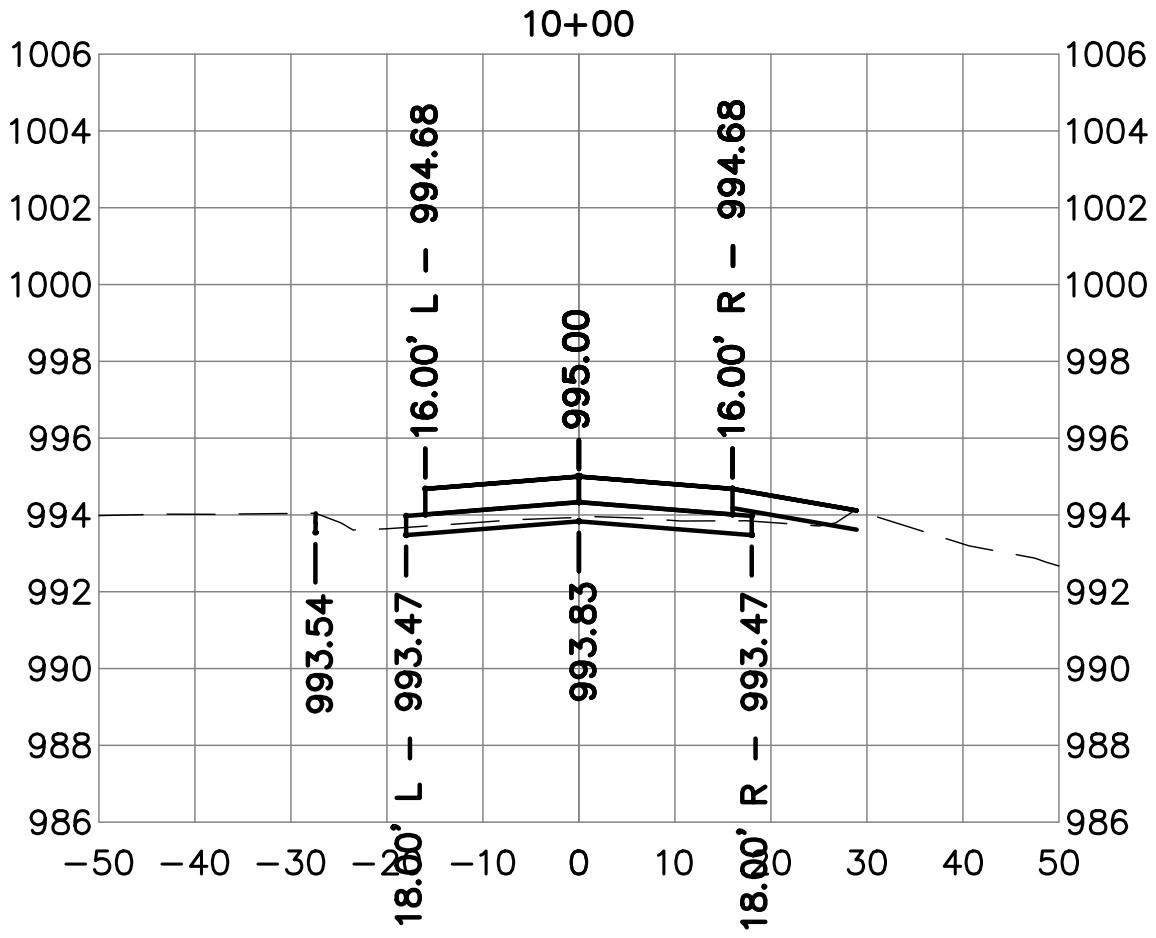
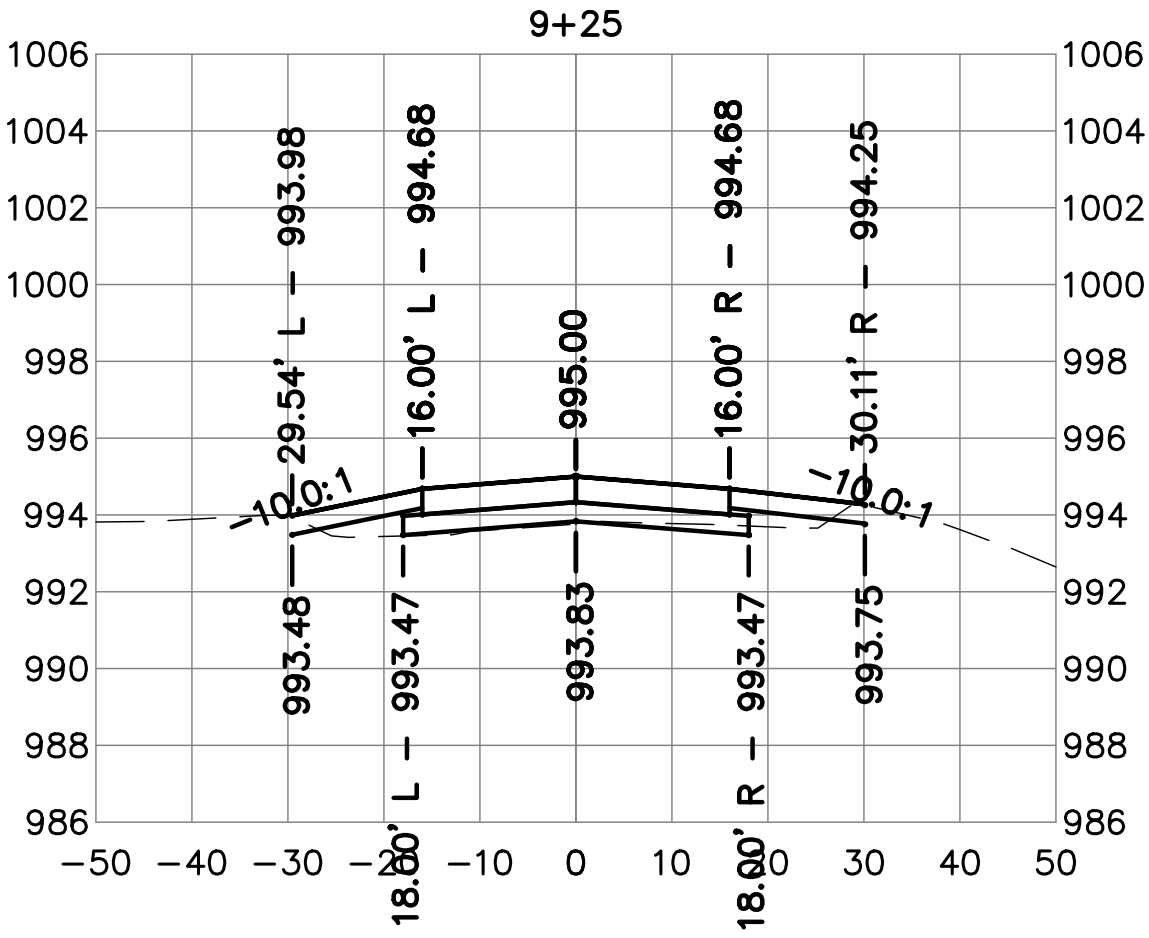
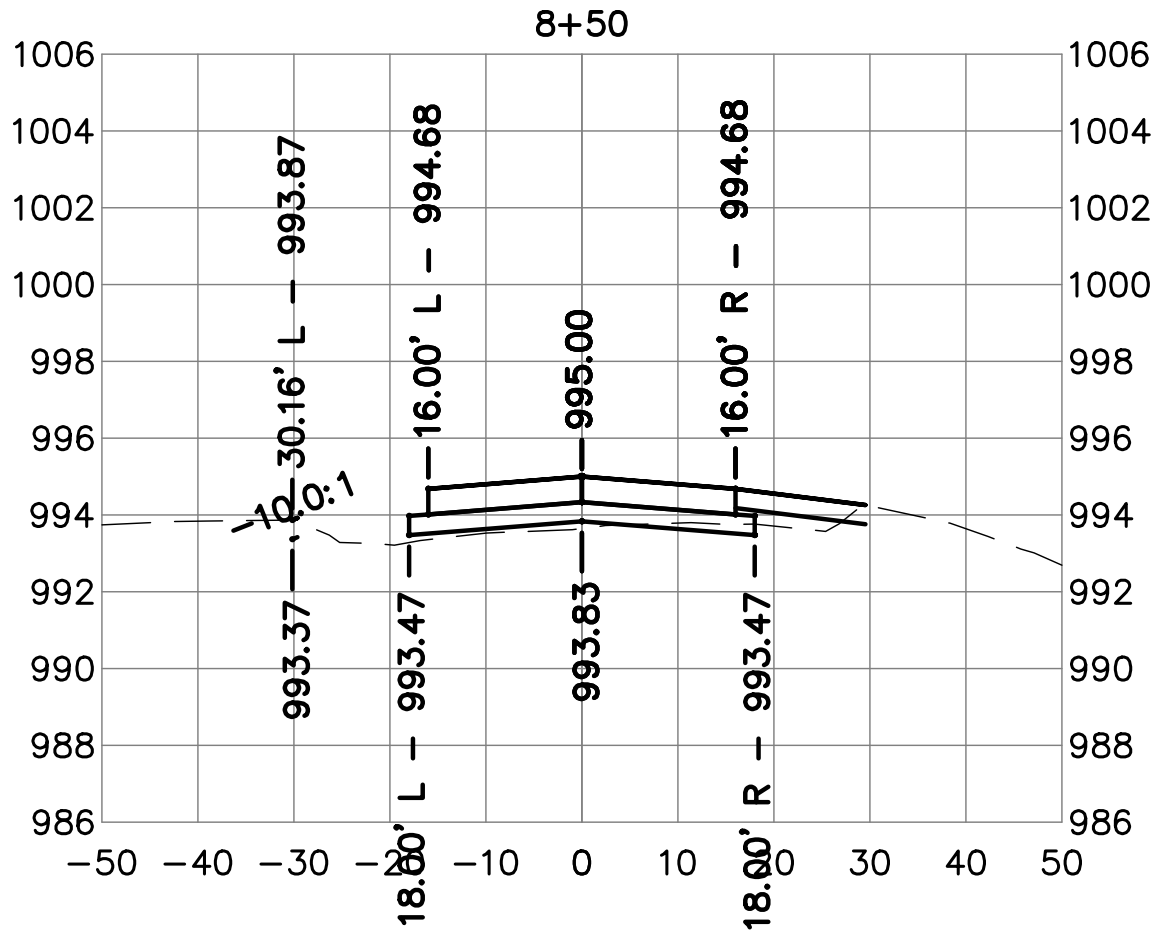
DYERSVILLE,
IOWA

| Revisions | Rev | Description | Date |
|-----------|-----|--------------------------|---------|
| | 1 | Project Number 24225 | 2/25/25 |
| | 2 | Issued For Bidding: | |
| | 3 | Issued For Construction: | |

Sheet Title

CROSS SECTIONS
ROAD A

C11.03



Client Name

CITY OF
DYERSVILLE

Project Name

FIELD OF DREAMS
MOVIE SITE
ROADWAY - PAVING
AND DRAINAGE
2025

Location / Description



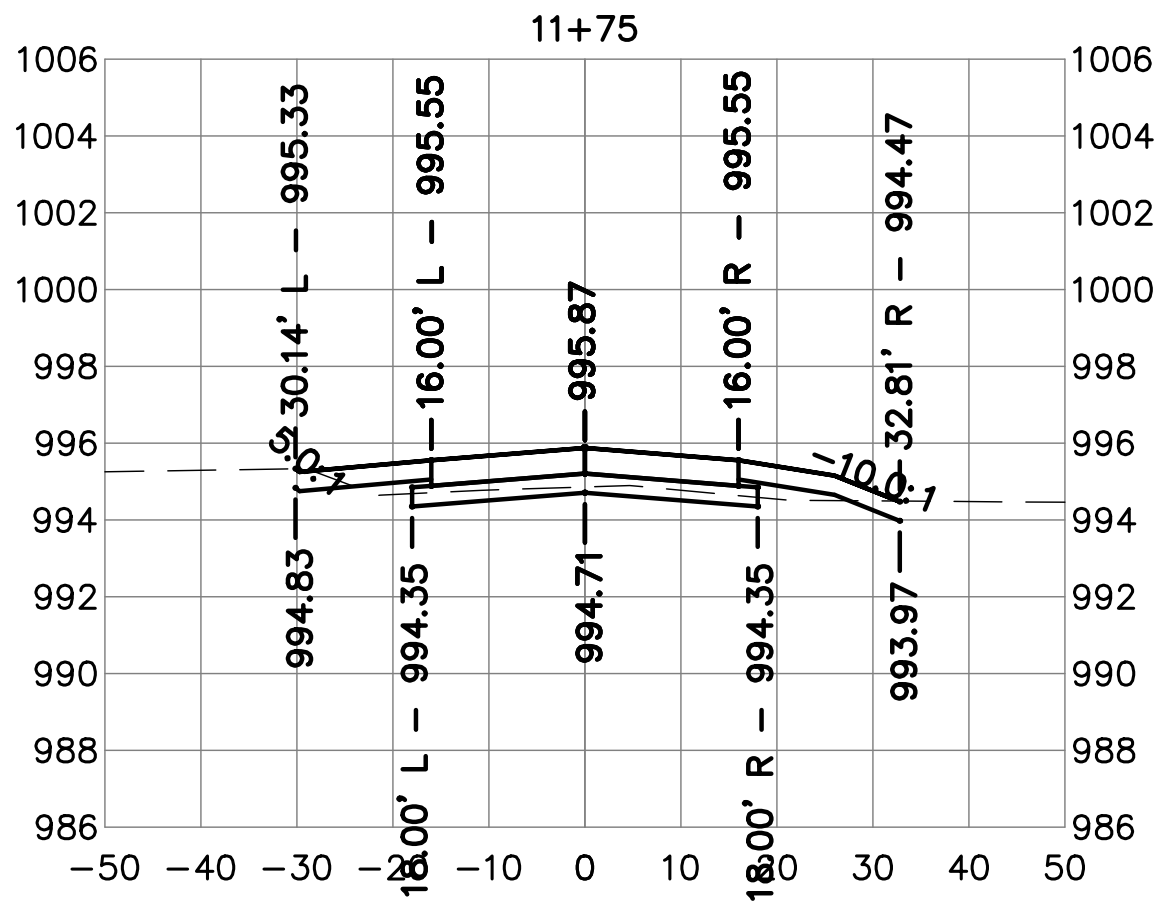
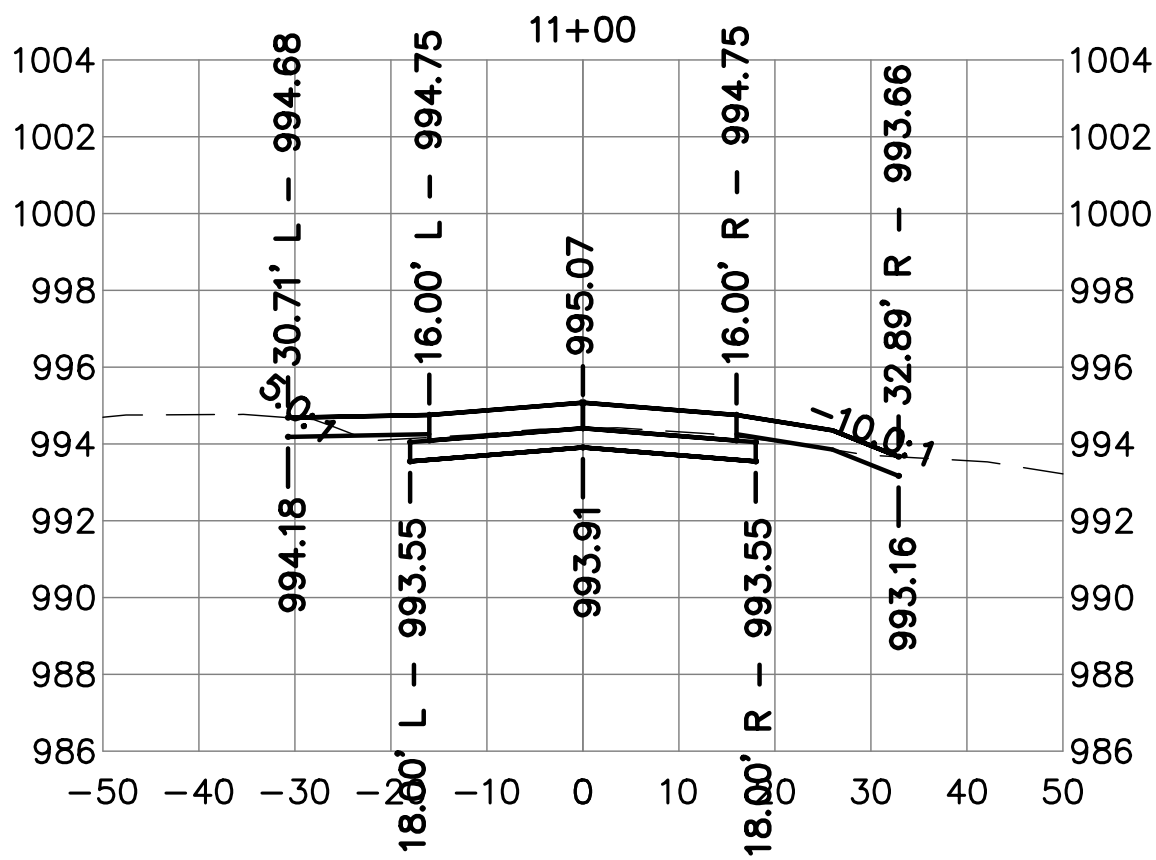
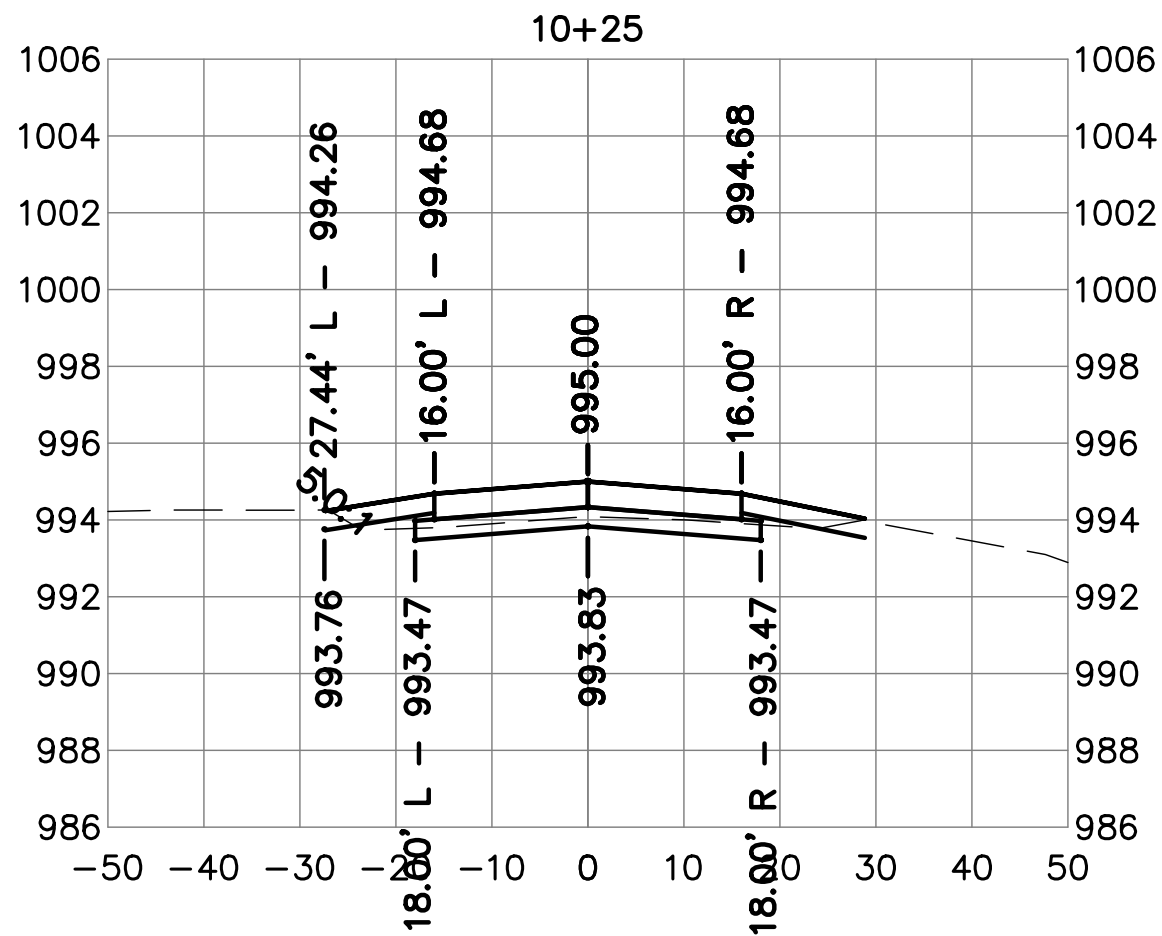
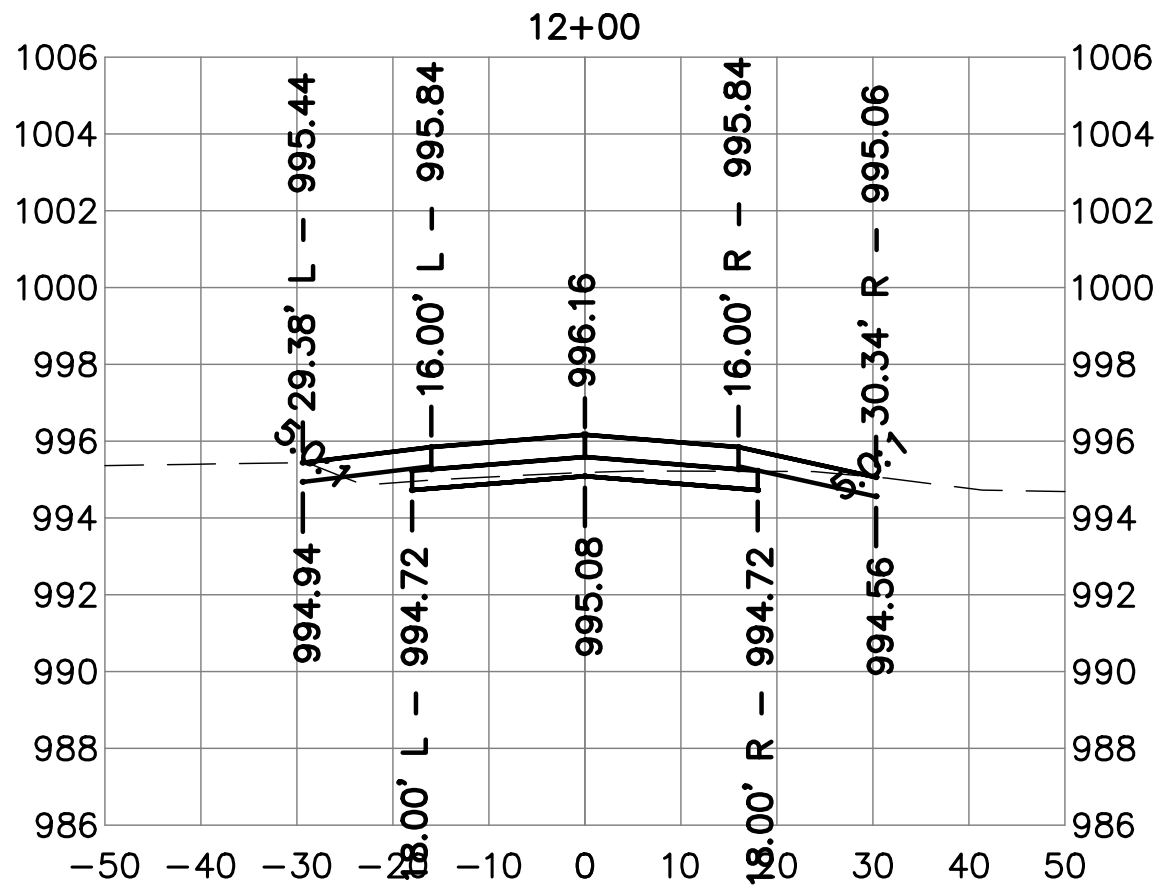
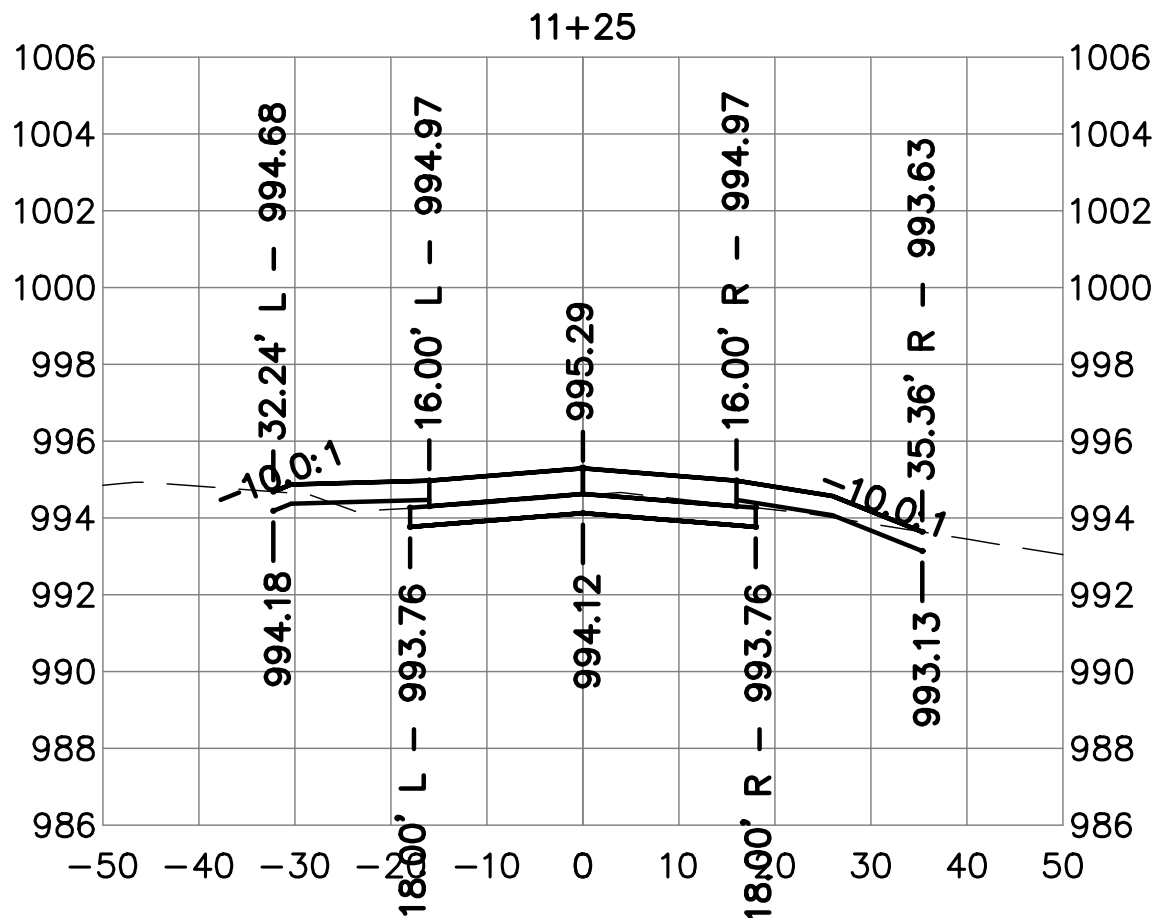
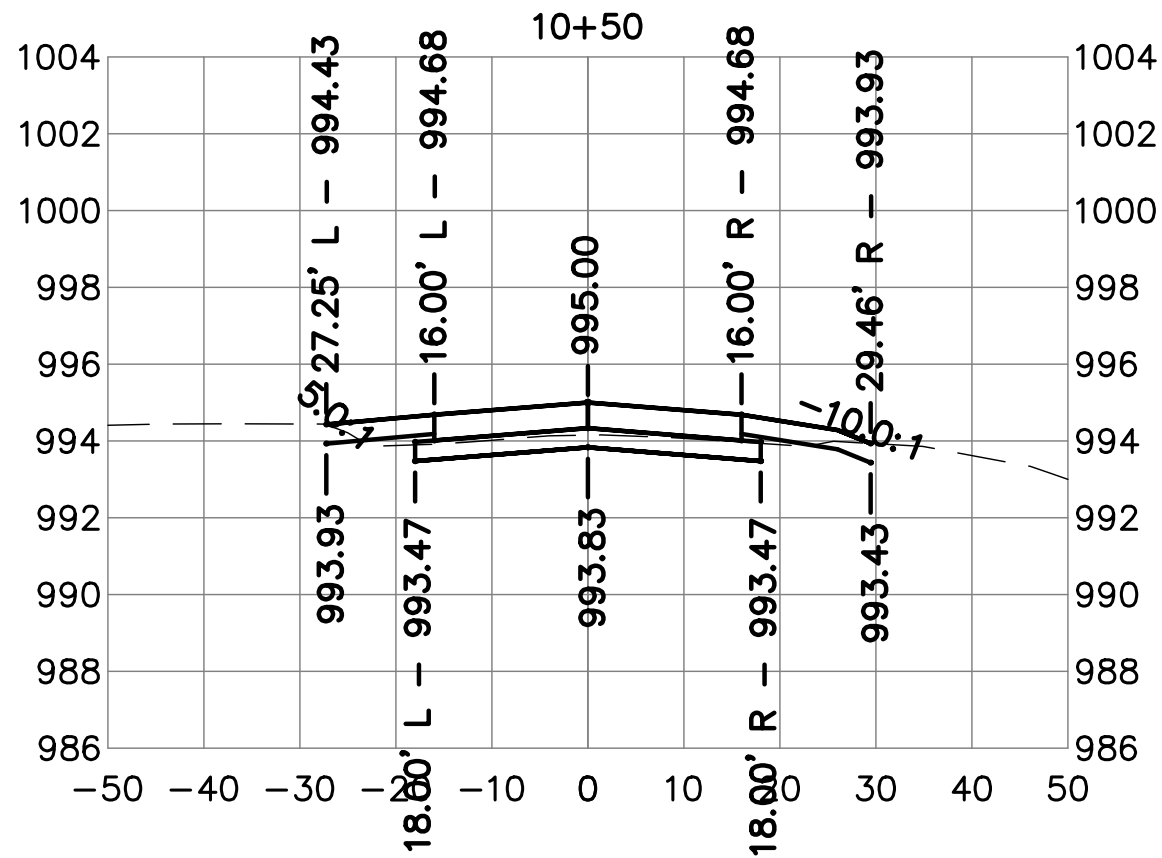
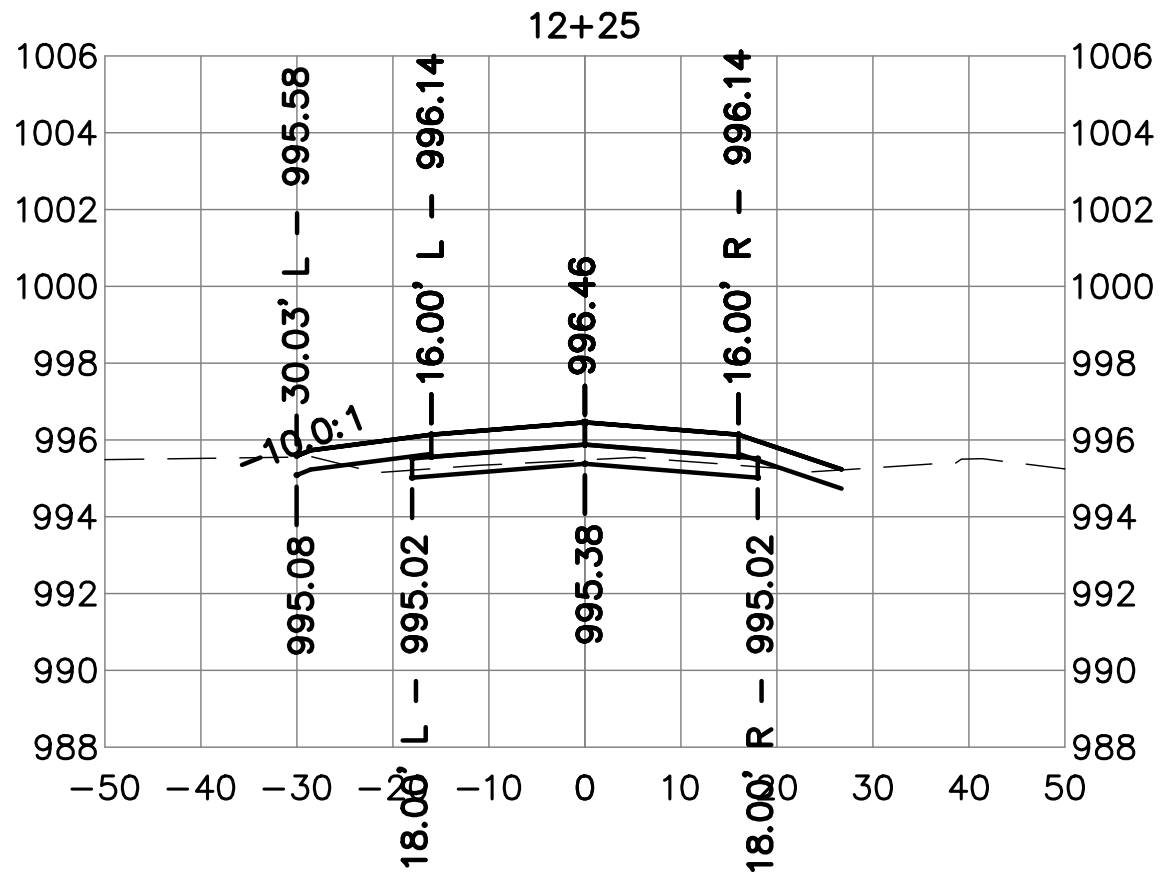
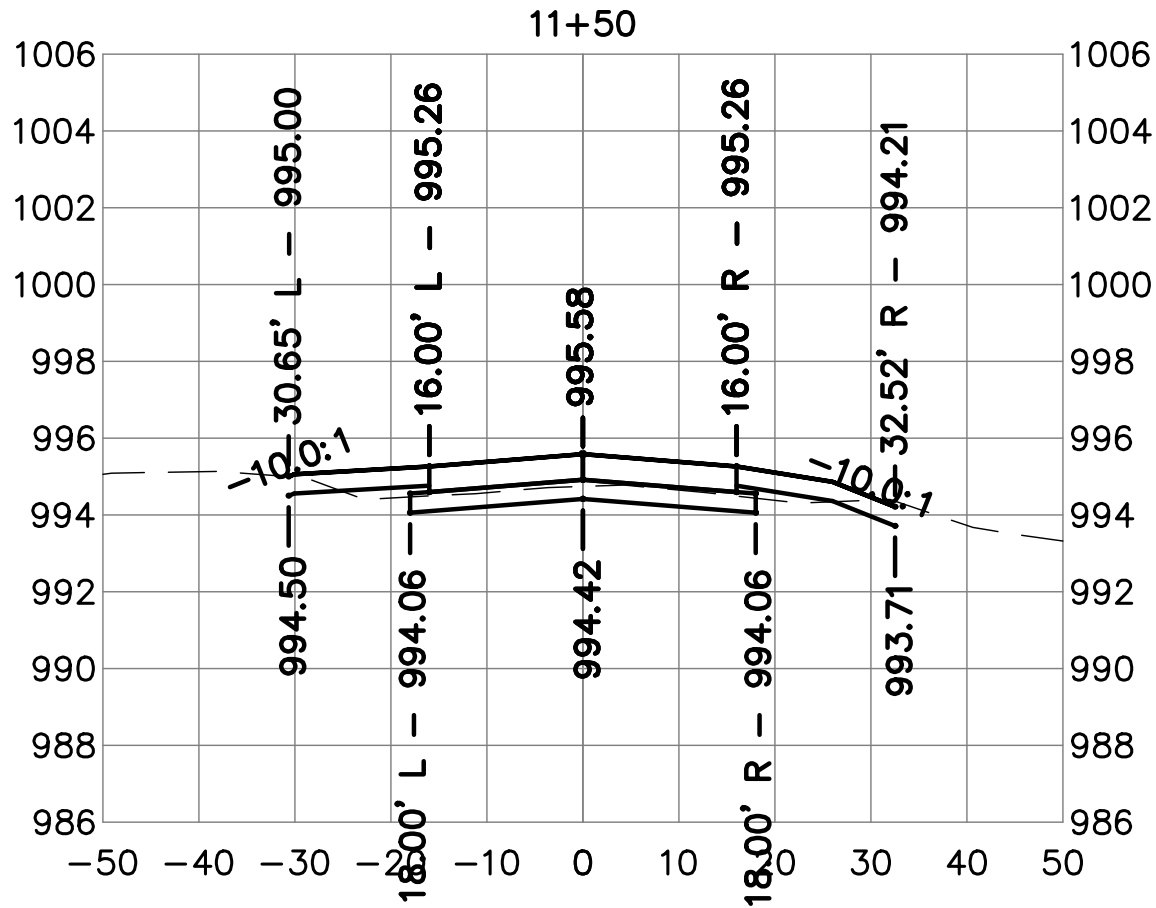
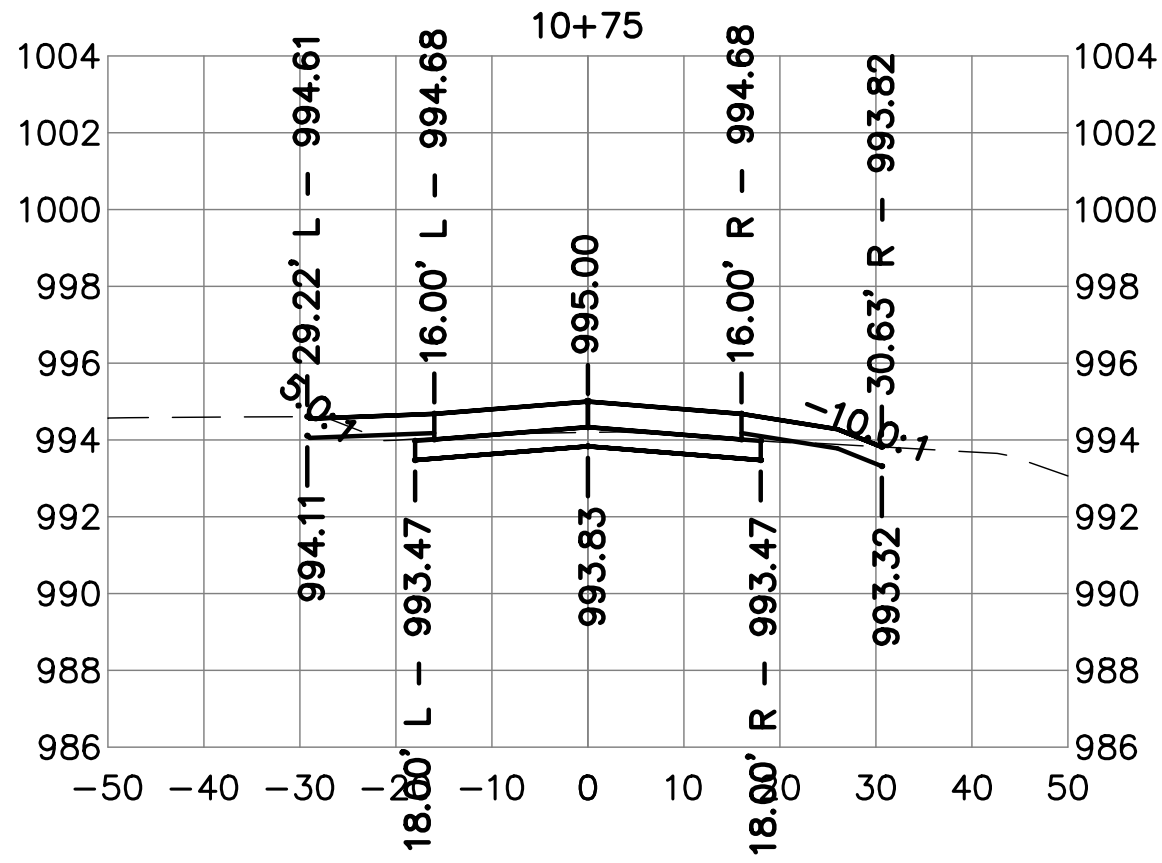
DYERSVILLE,
IOWA

| Revisions | Rev | Description | Date |
|-----------|-----|----------------------|--------------------------|
| | 1 | Project Number 24225 | 2/25/25 |
| | 2 | Project Manager | Issued For Construction: |

Sheet Title

CROSS SECTIONS
ROAD A

C11.04



Client Name
CITY OF
DYERSVILLE

Project Name
FIELD OF DREAMS
MOVIE SITE
ROADWAY - PAVING
AND DRAINAGE 2025


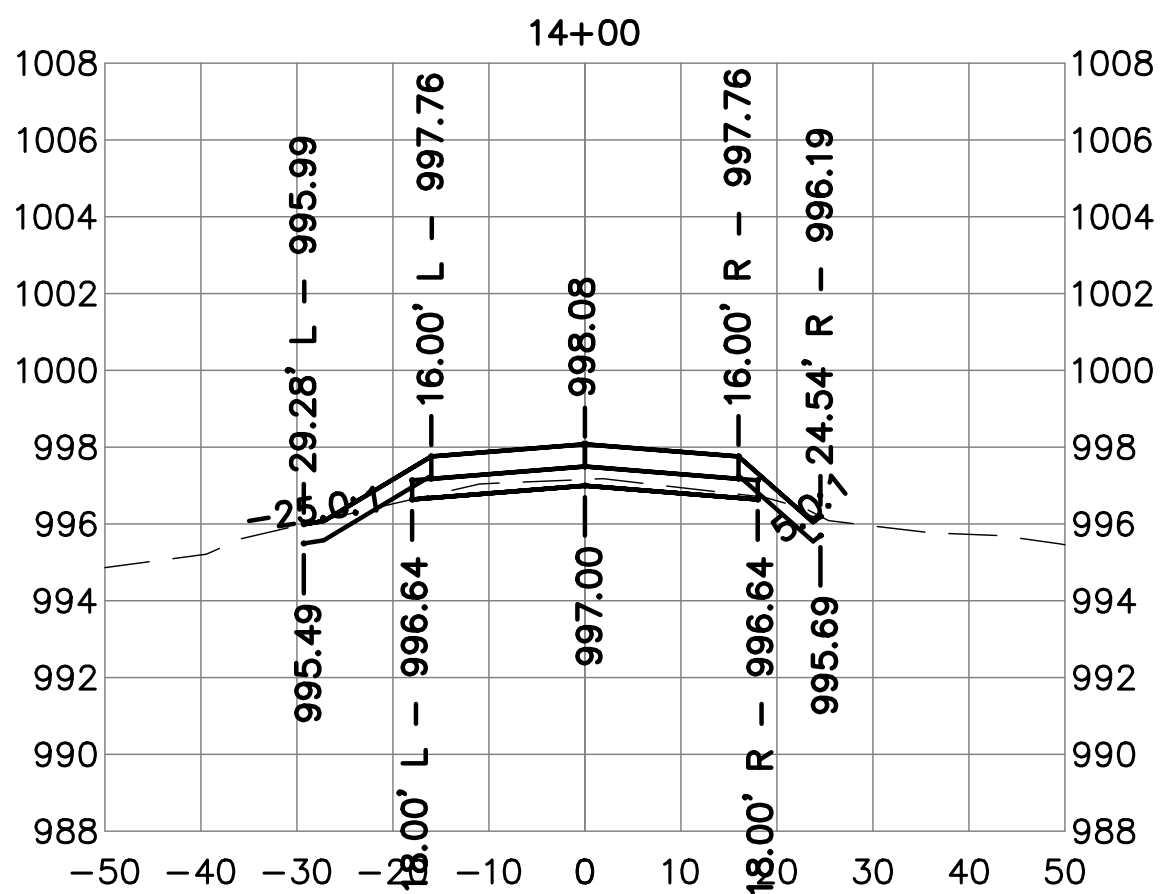
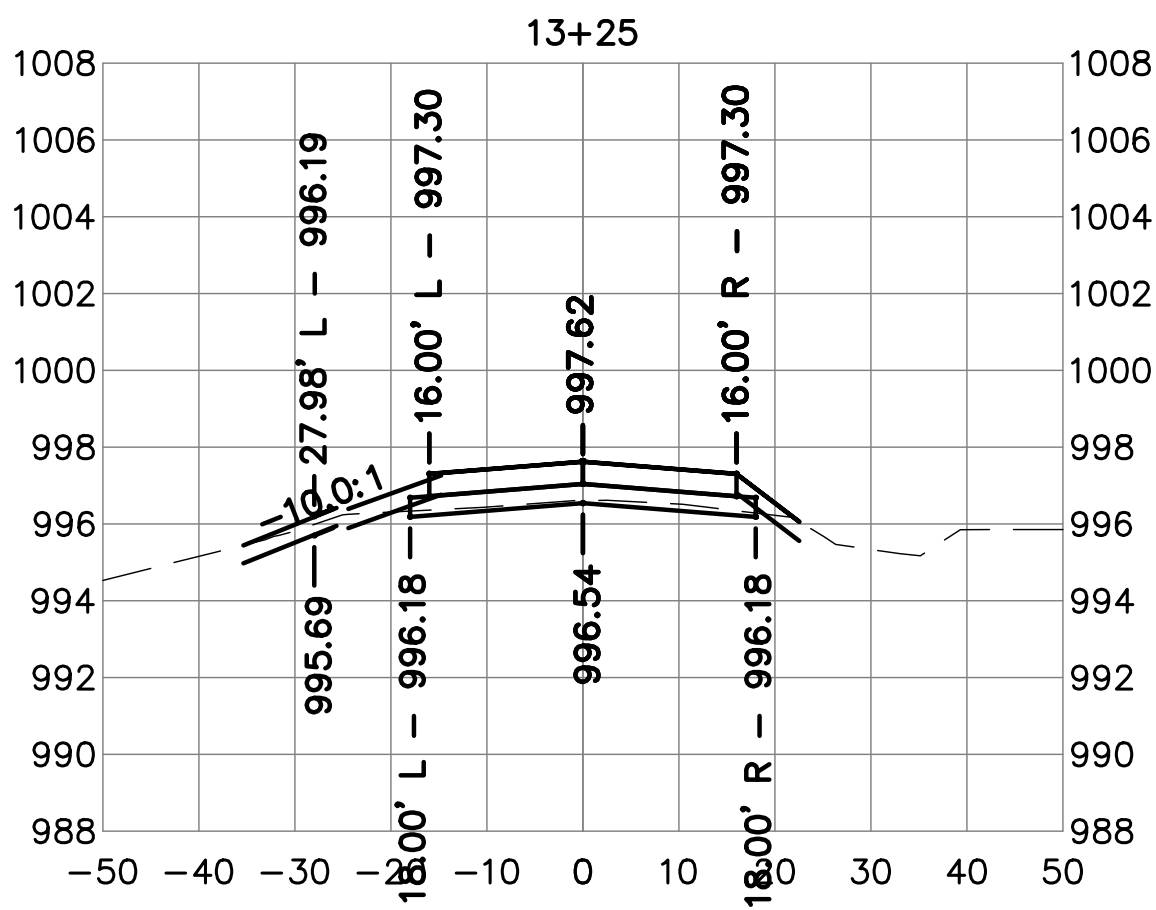
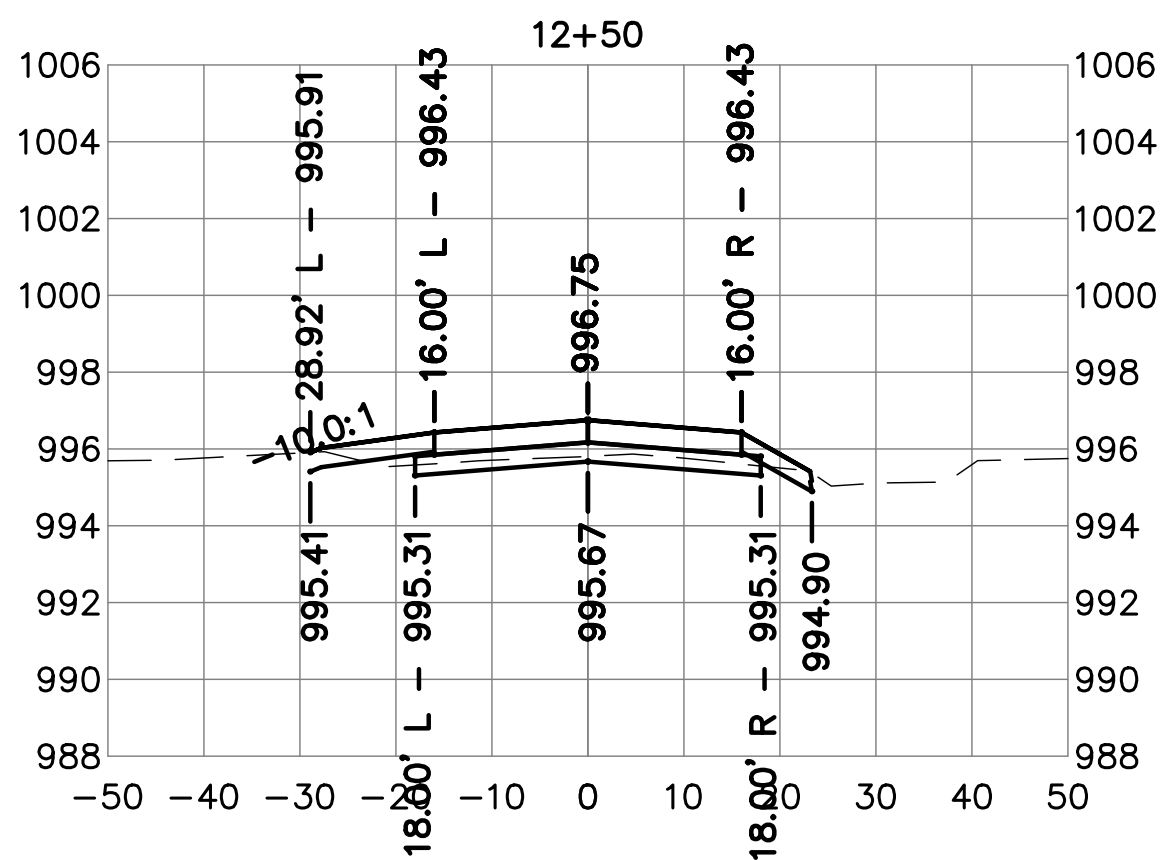
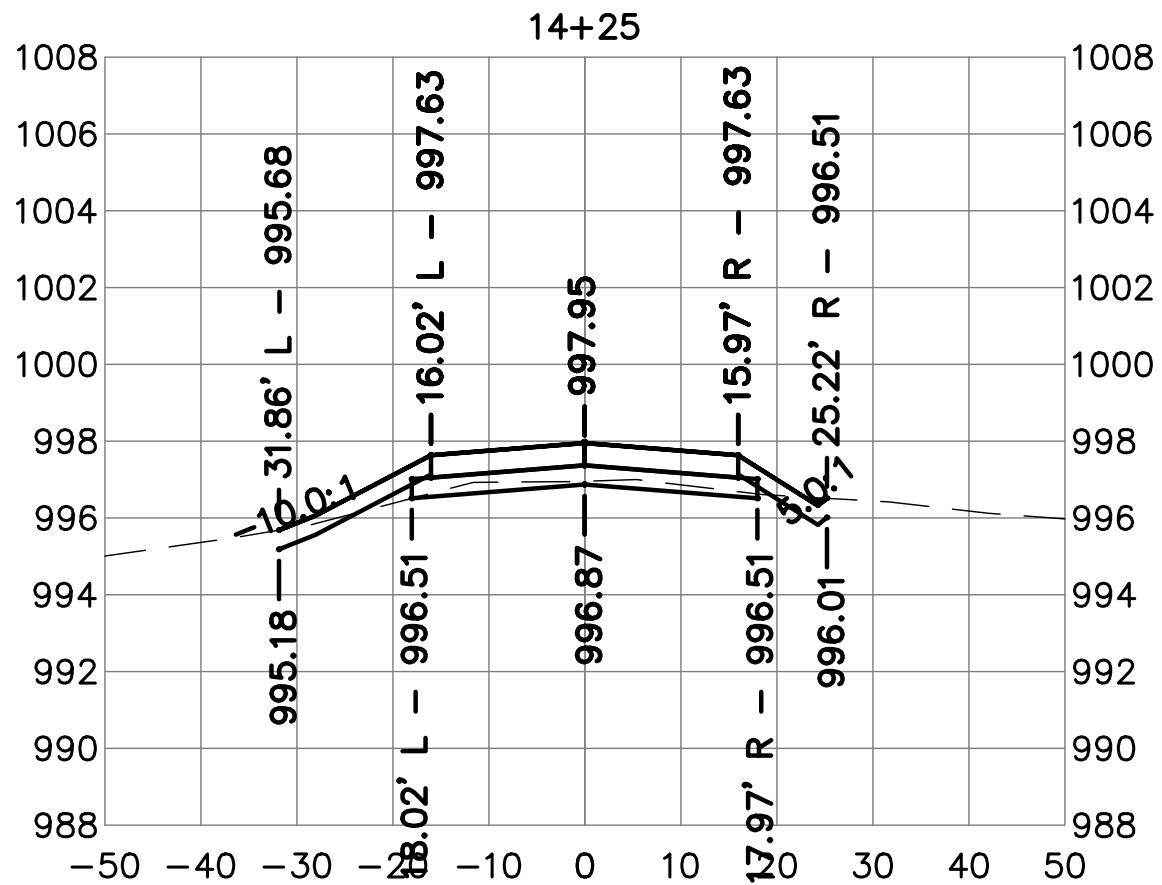
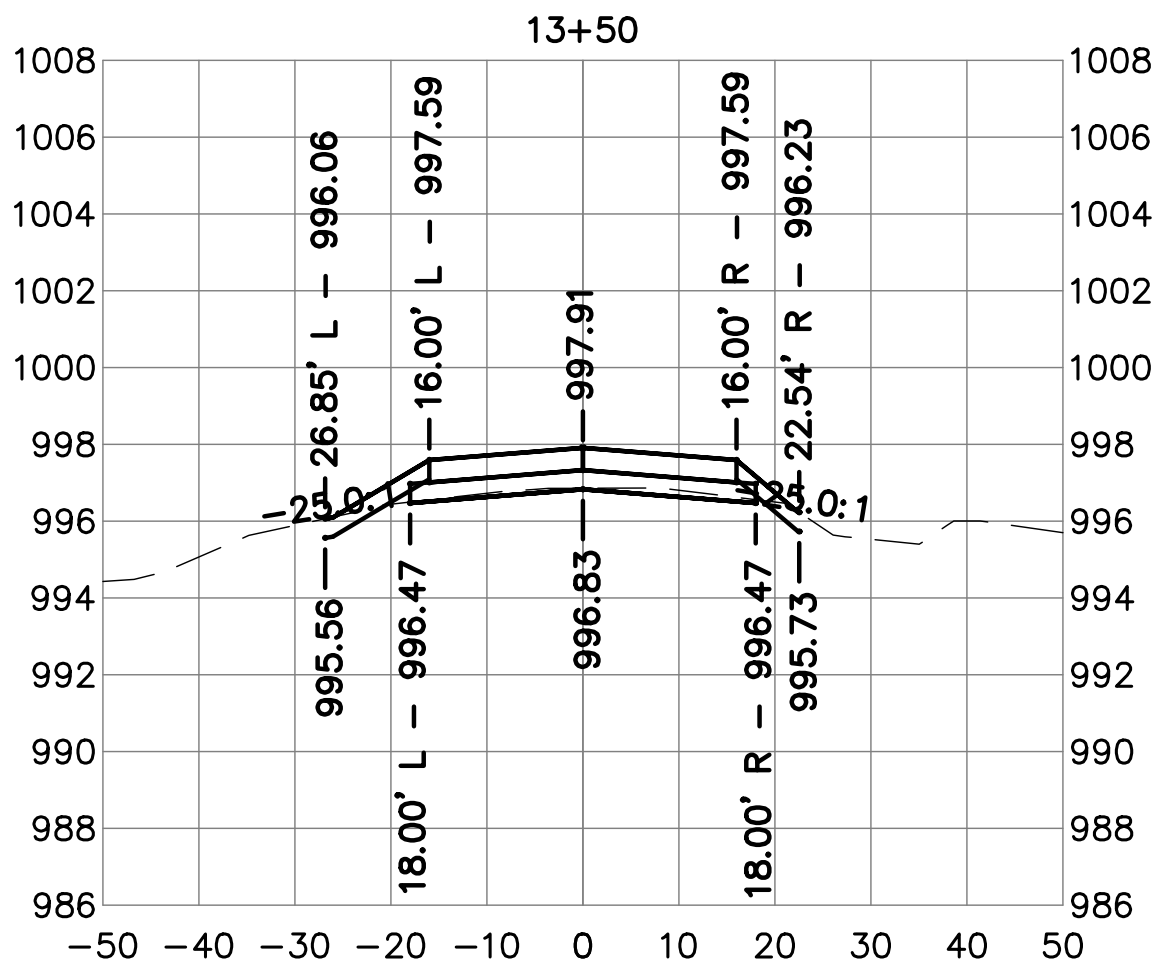
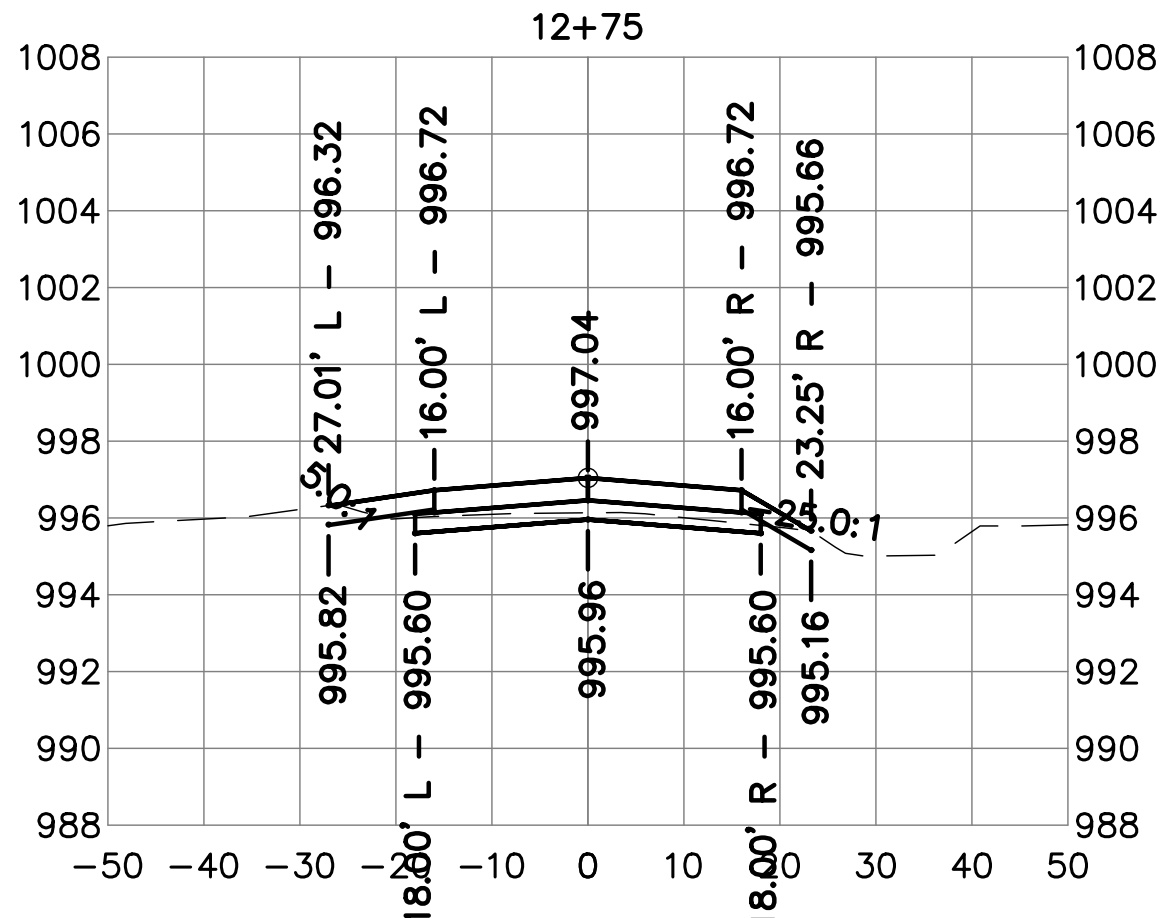
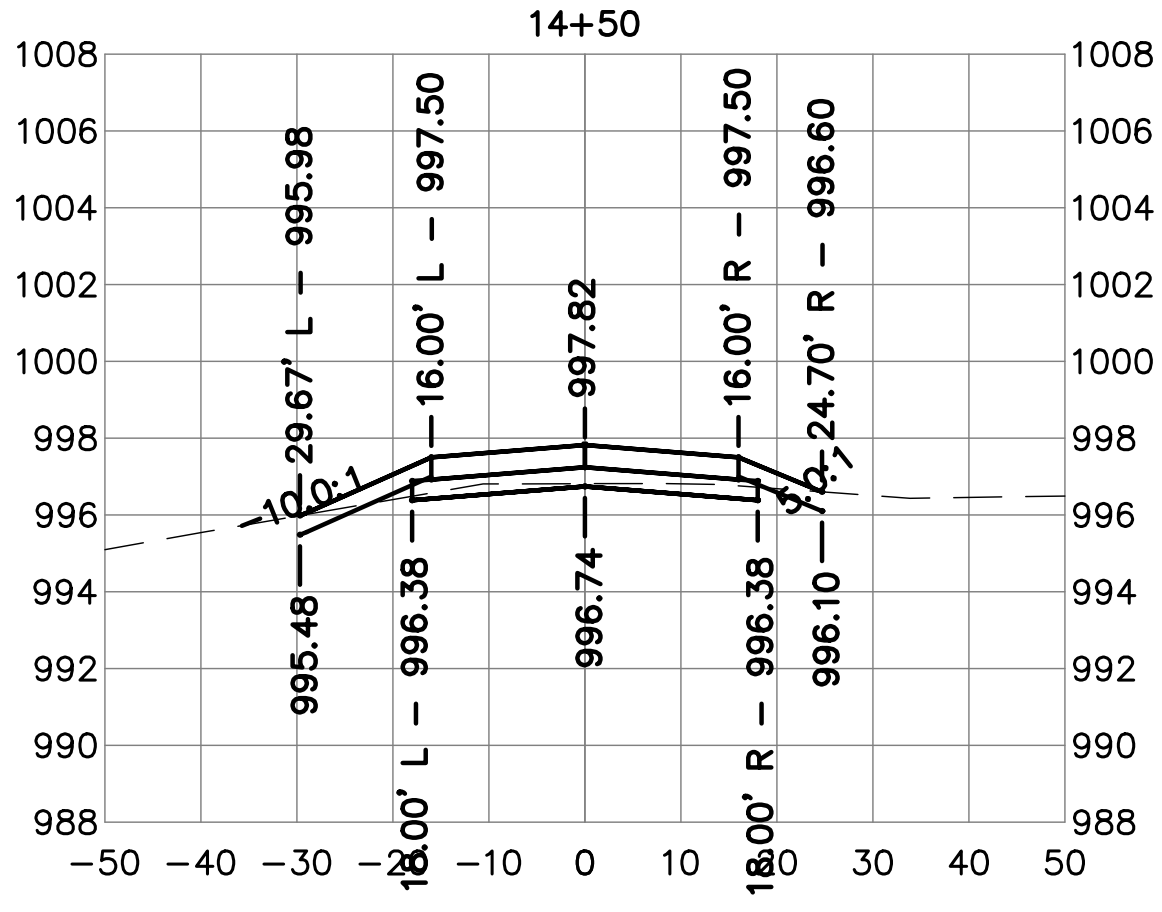
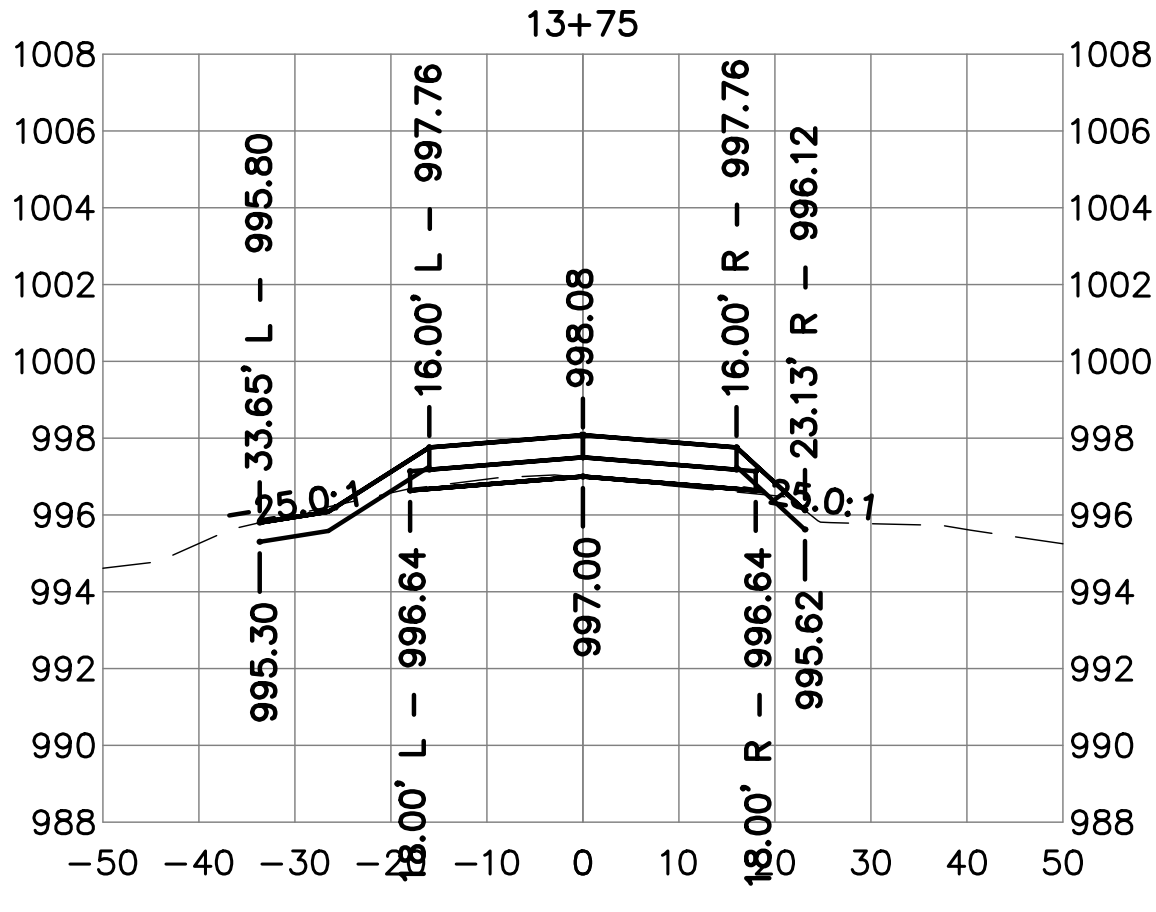
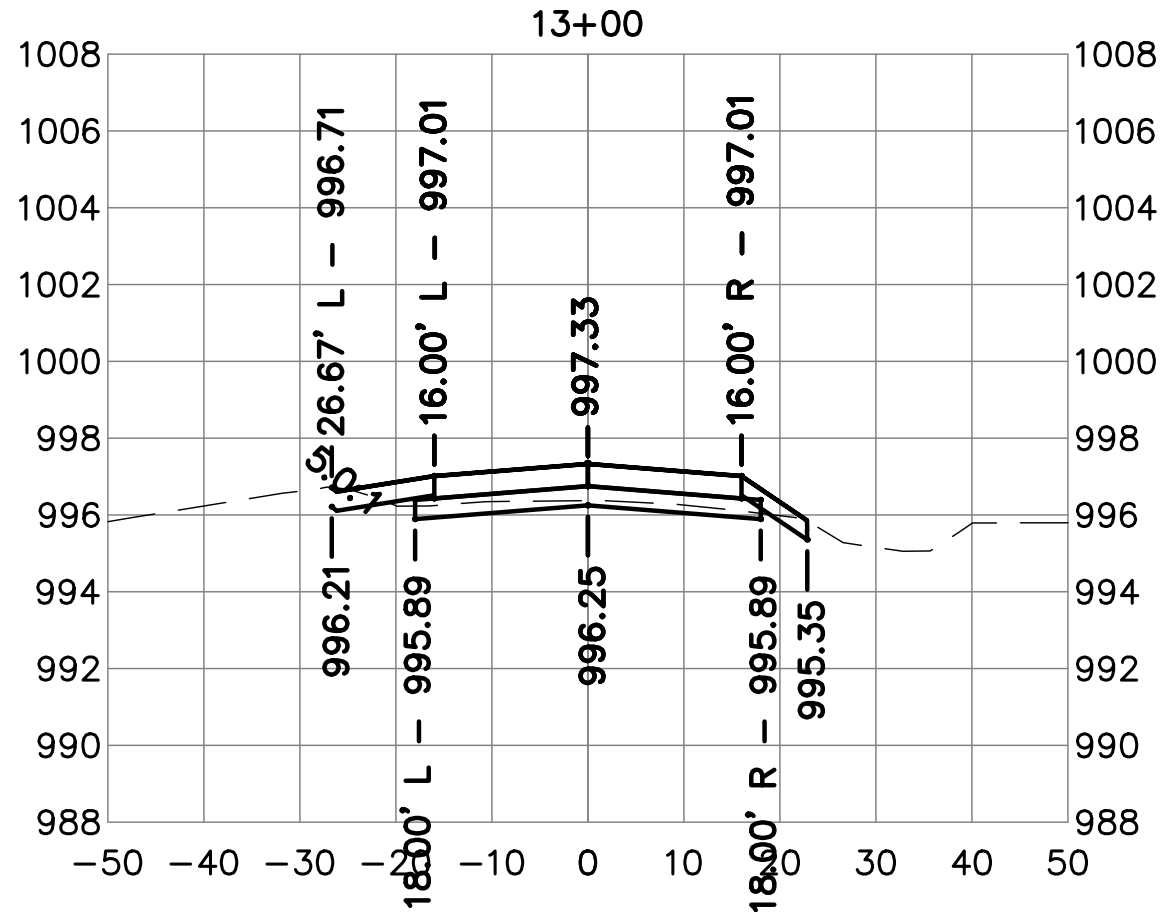
Location / Description
DYERSVILLE,
IOWA

| Revisions | | Rev | Description | Date |
|-----------|--|-----------------|-------------|--------------------------|
| | | Project Number | 24225 | Issued For Bidding: |
| | | Project Manager | | Issued For Construction: |

Sheet Title

CROSS SECTIONS
ROAD A

C11.05



Client Name
CITY OF
DYERSVILLE

Project Name
FIELD OF DREAMS
MOVIE SITE
ROADWAY - PAVING
AND DRAINAGE 2025


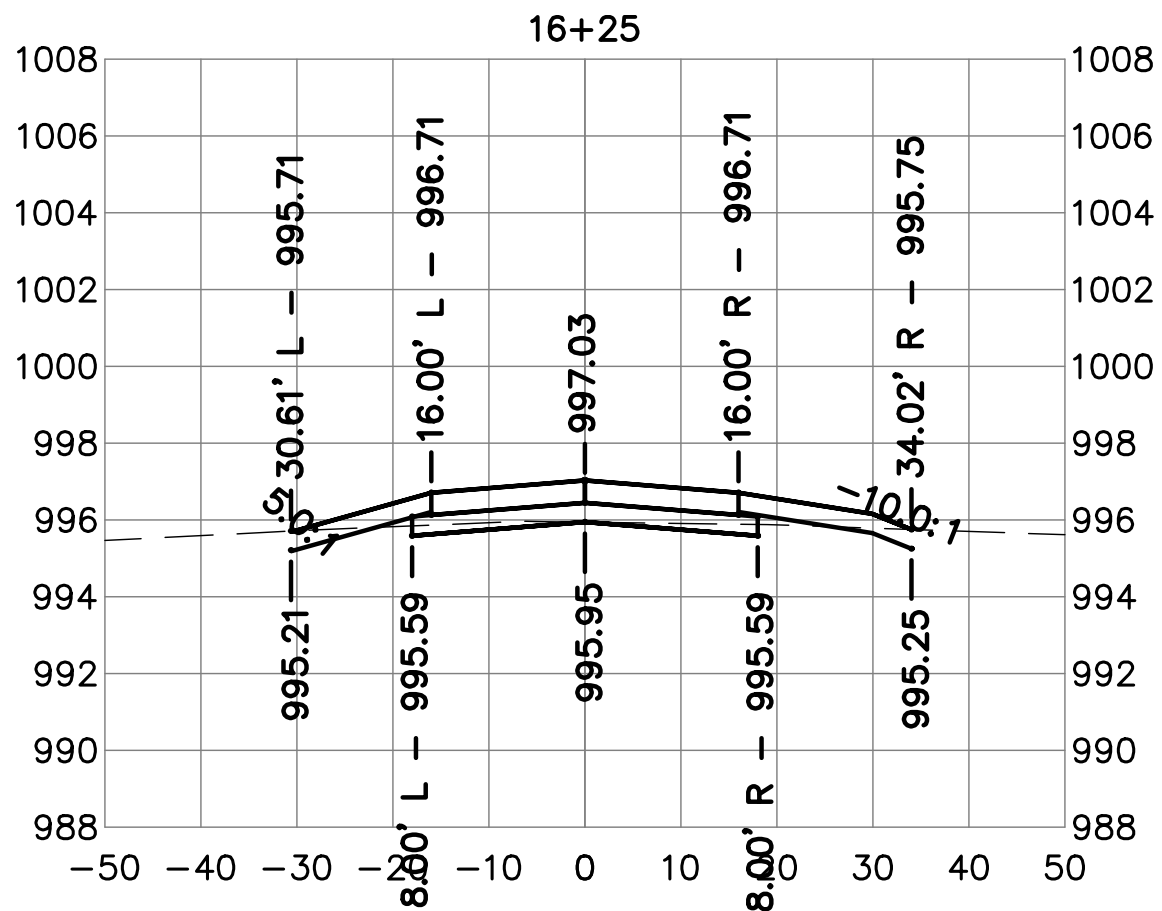
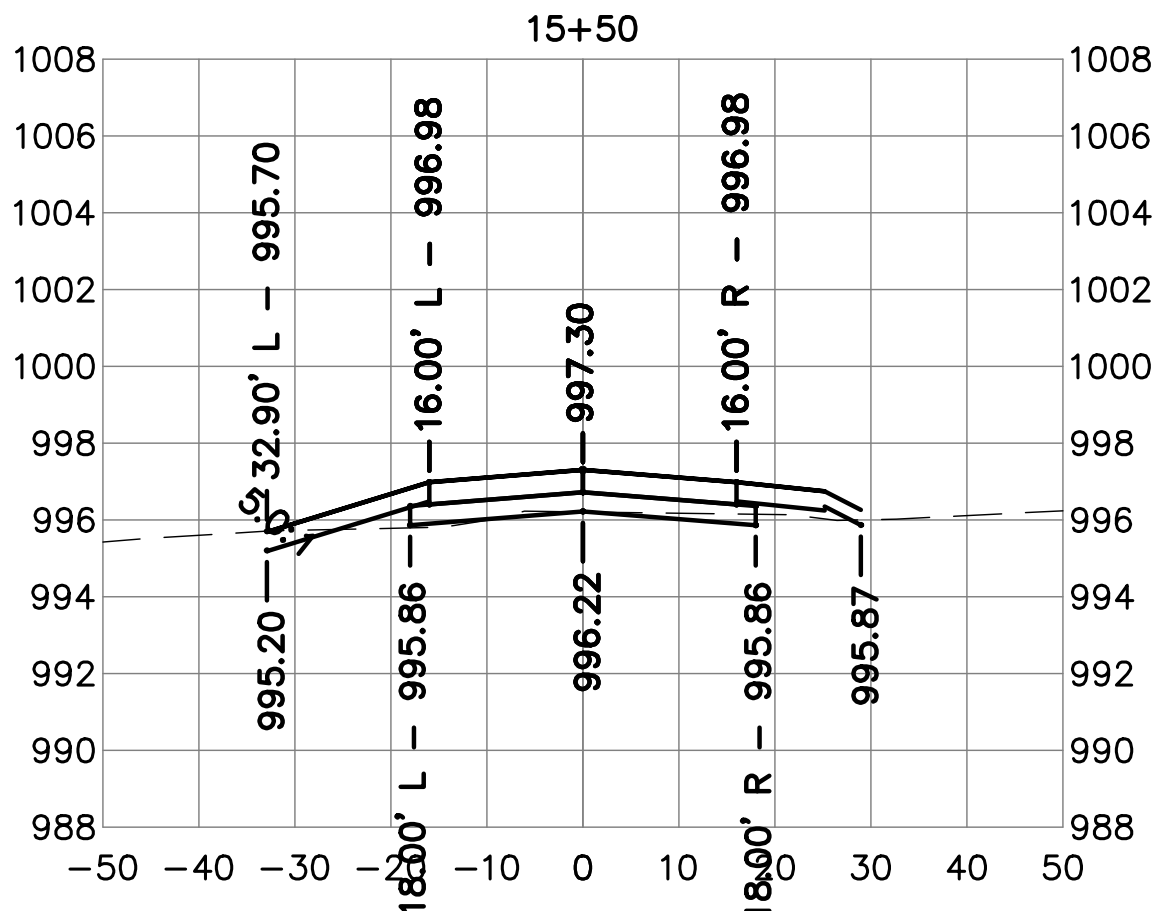
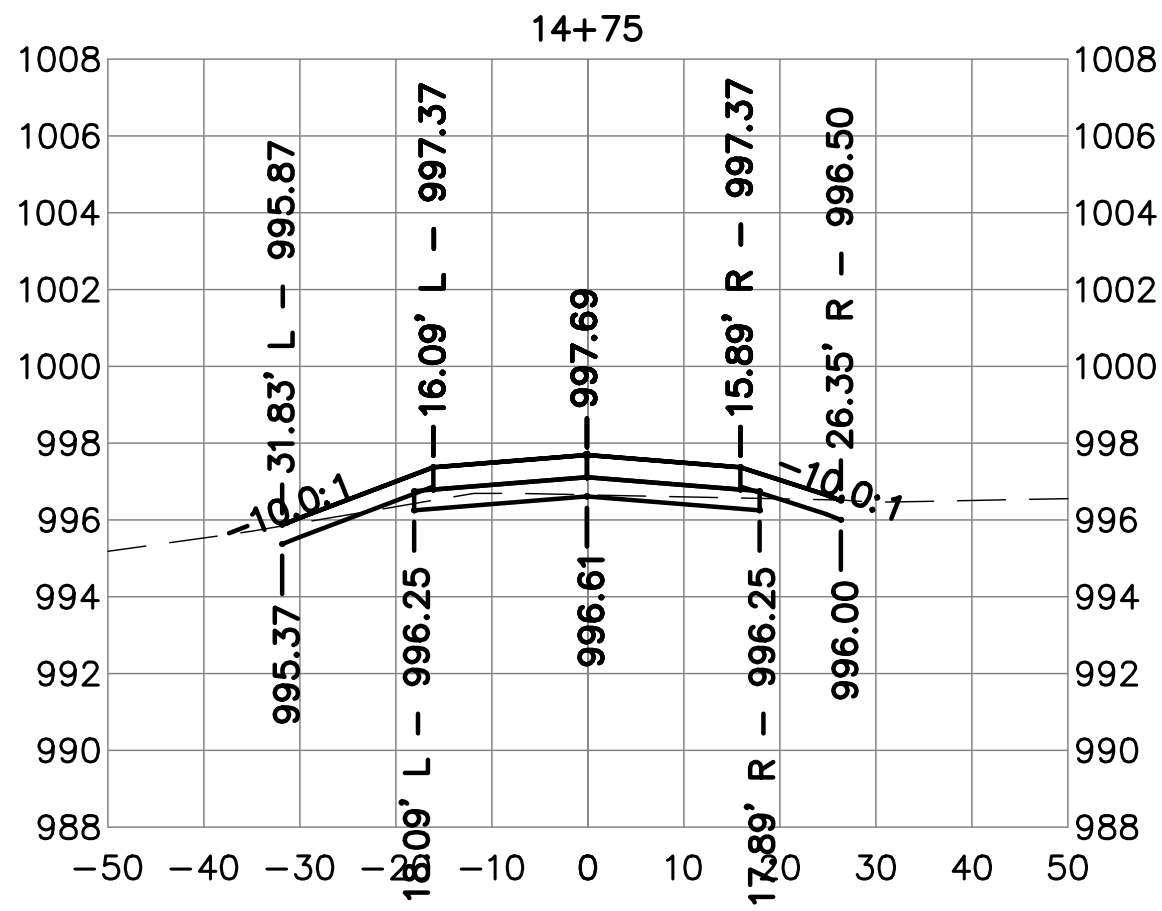
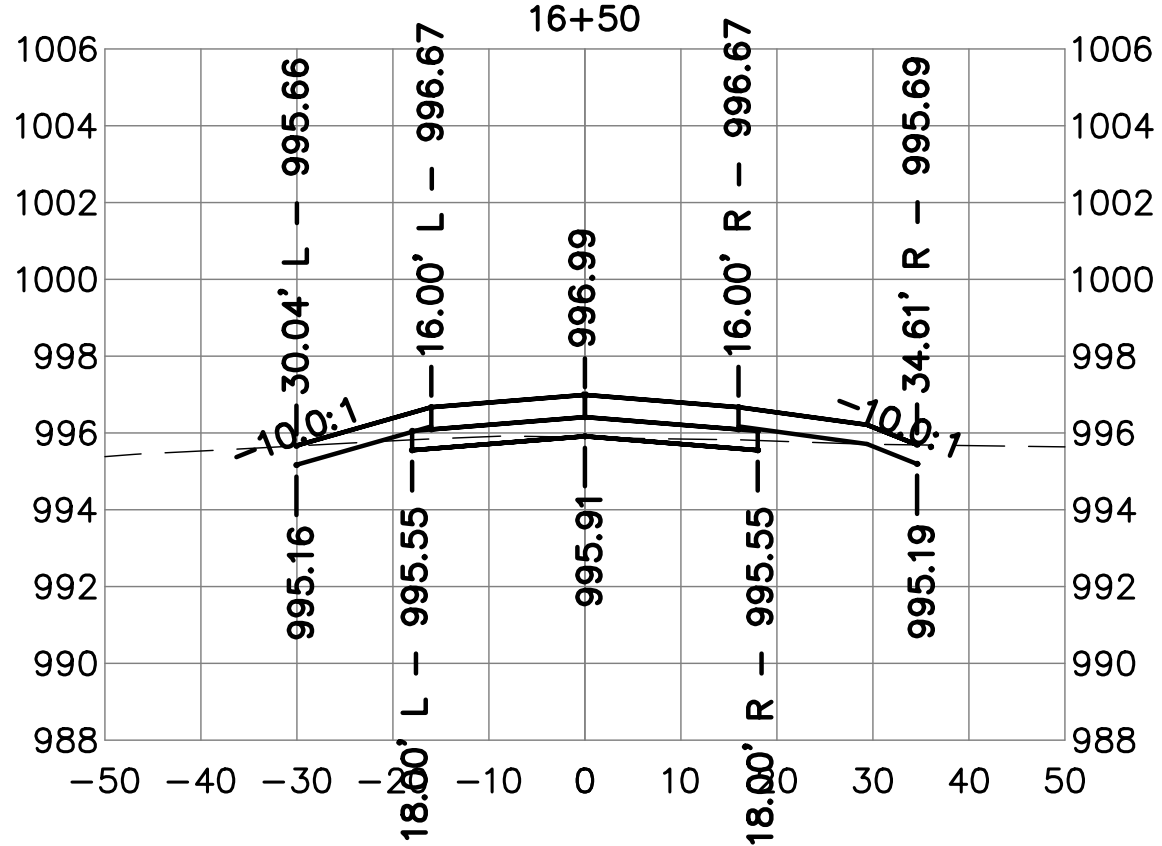
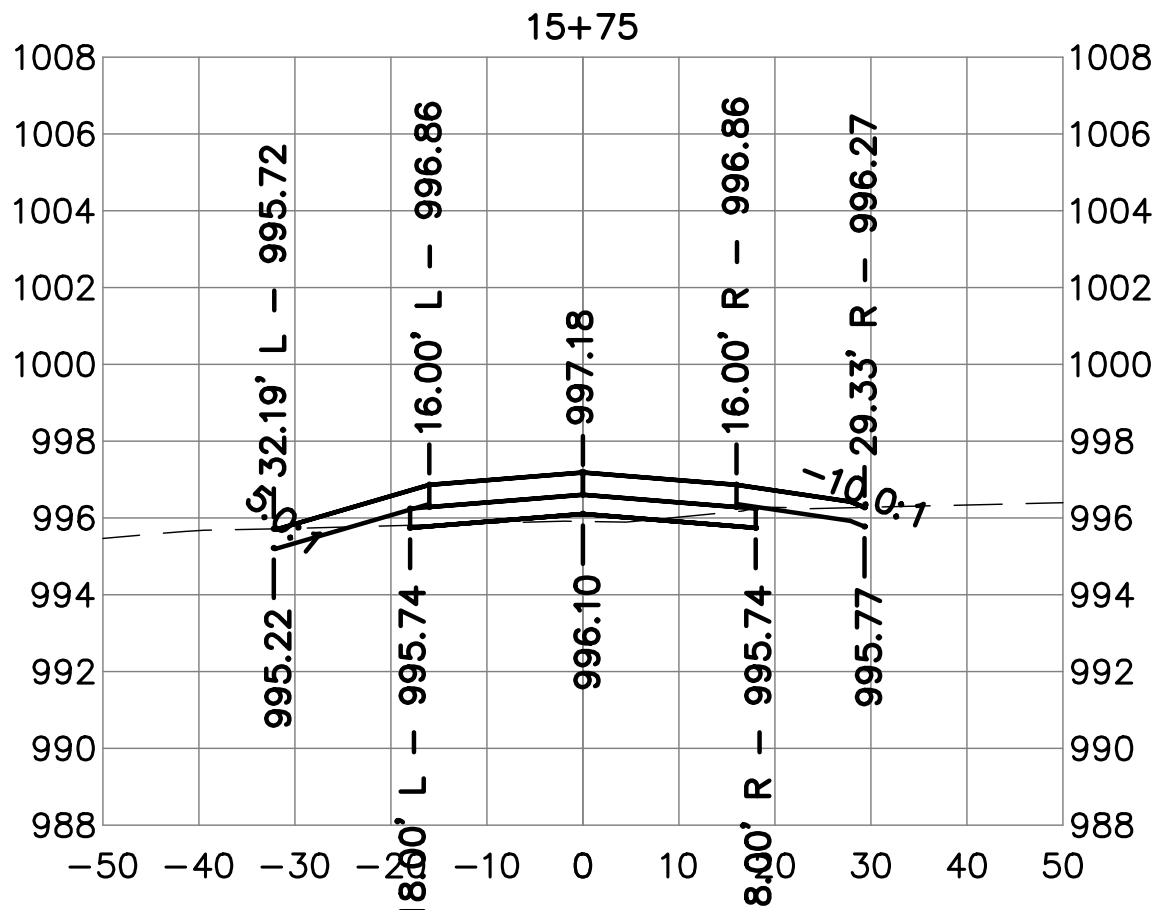
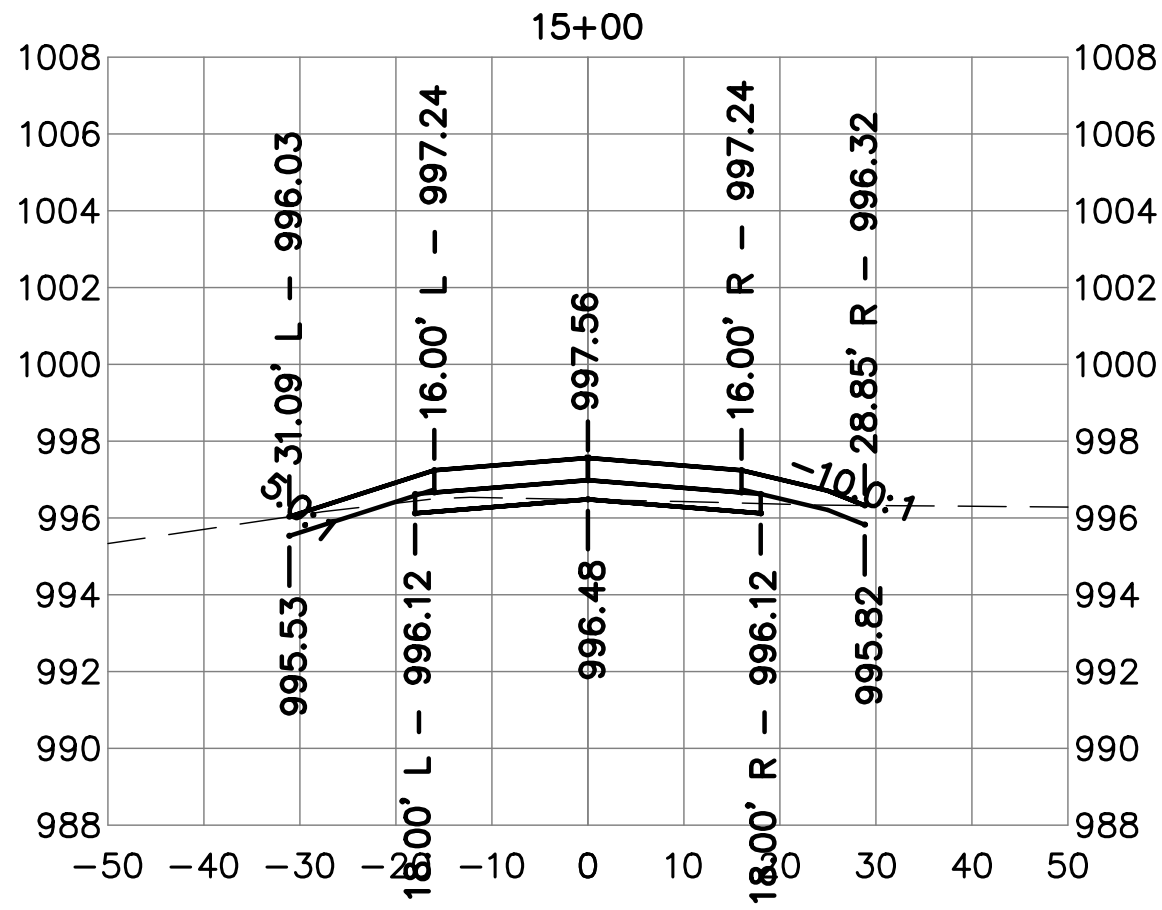
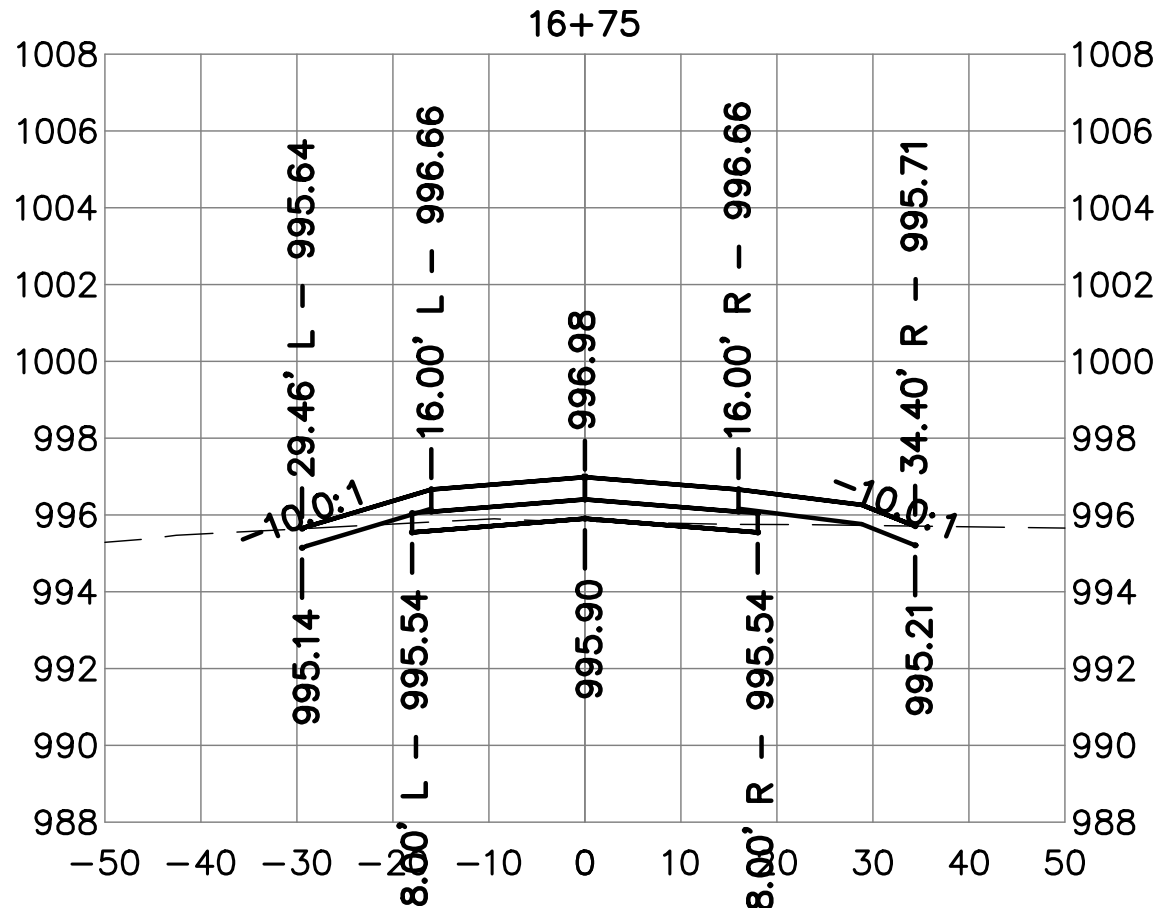
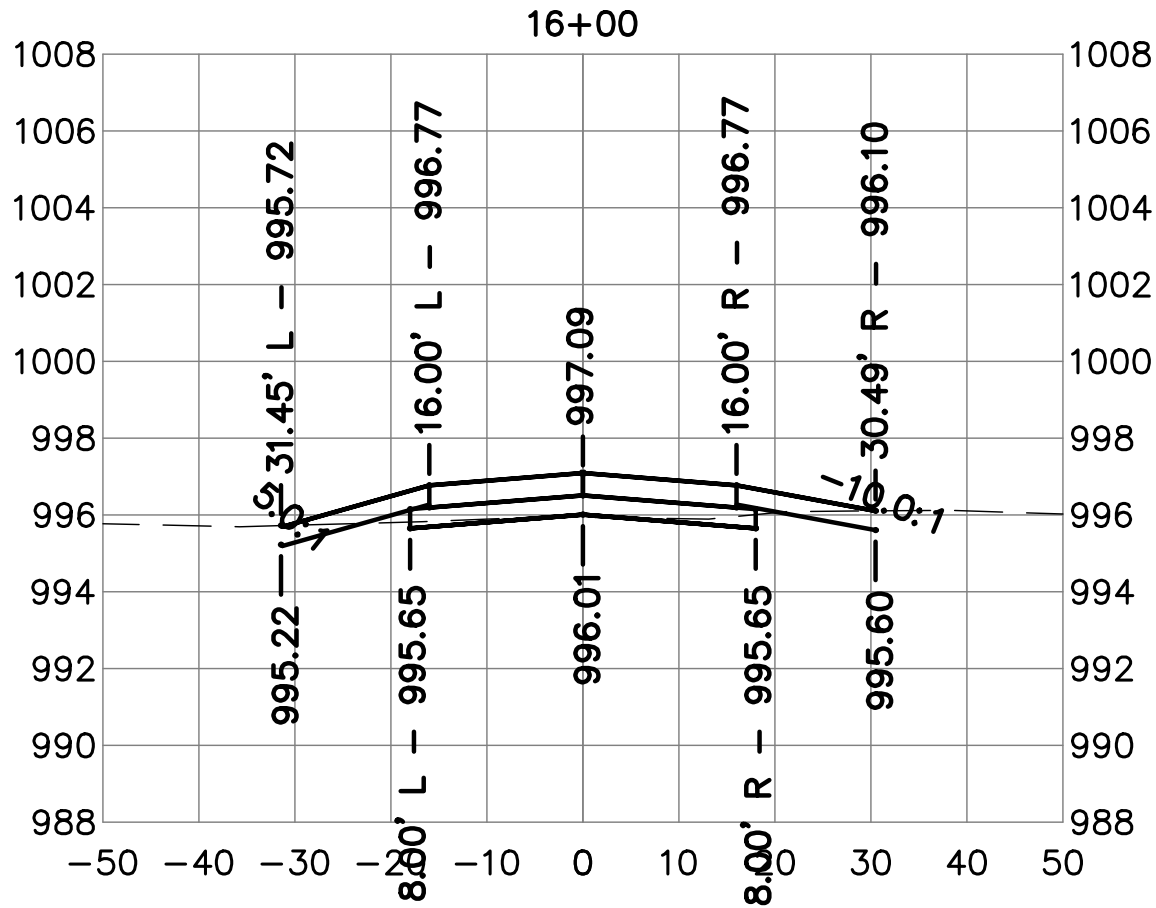
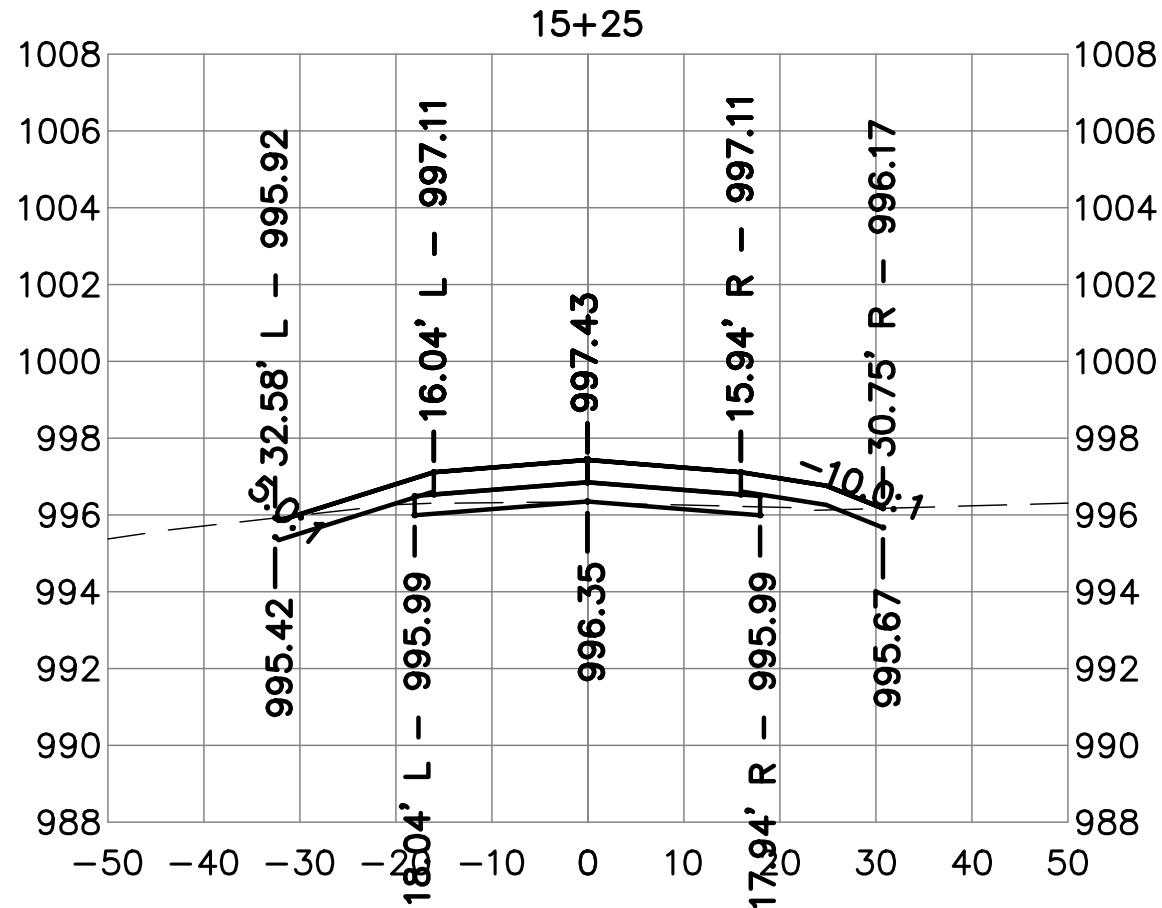
Location / Description
DYERSVILLE,
IOWA

| Revisions | Rev | Description | Date |
|-----------|-----|---|---------|
| | 1 | Project Number 24225 Project Manager | 2/25/25 |

Sheet Title

CROSS SECTIONS
ROAD A

C11.06



Client Name
CITY OF
DYERSVILLE

Project Name
FIELD OF DREAMS
MOVIE SITE
ROADWAY - PAVING
AND DRAINAGE 2025


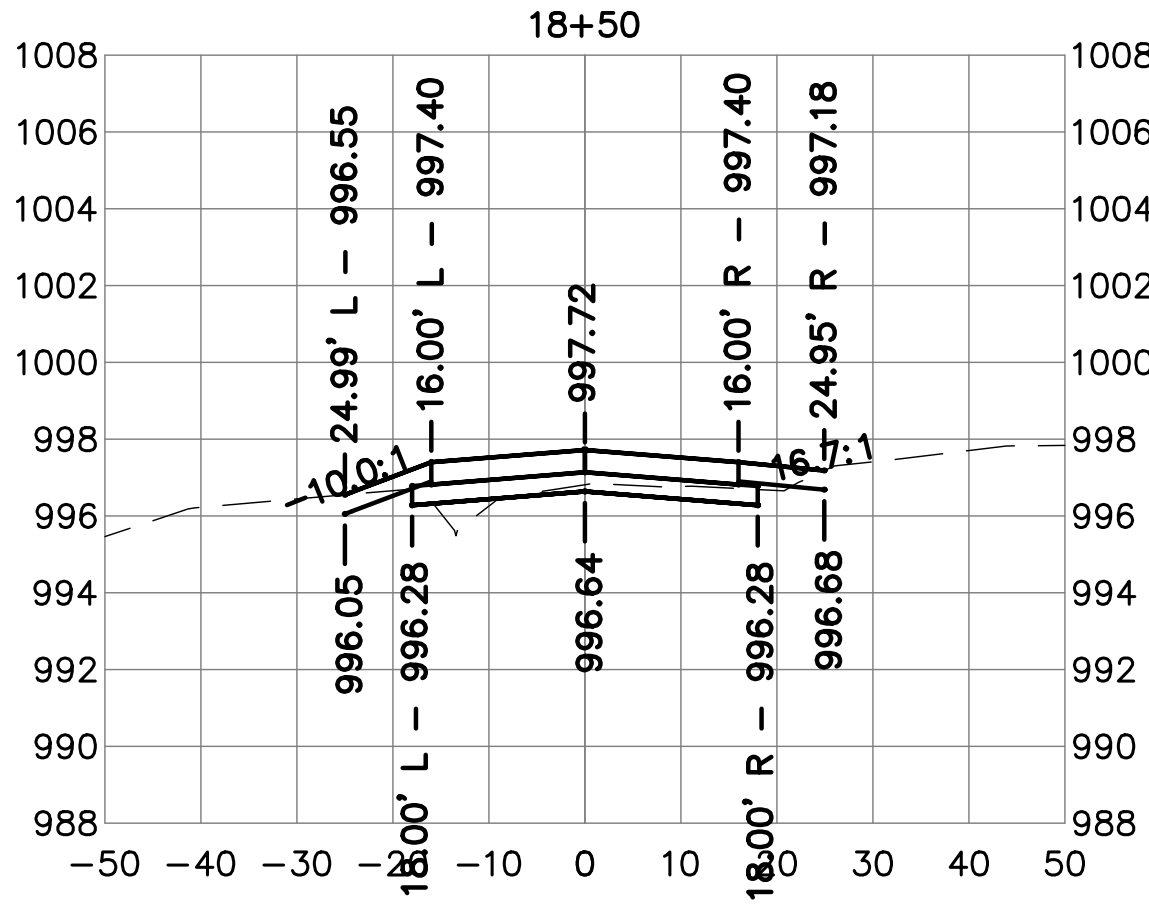
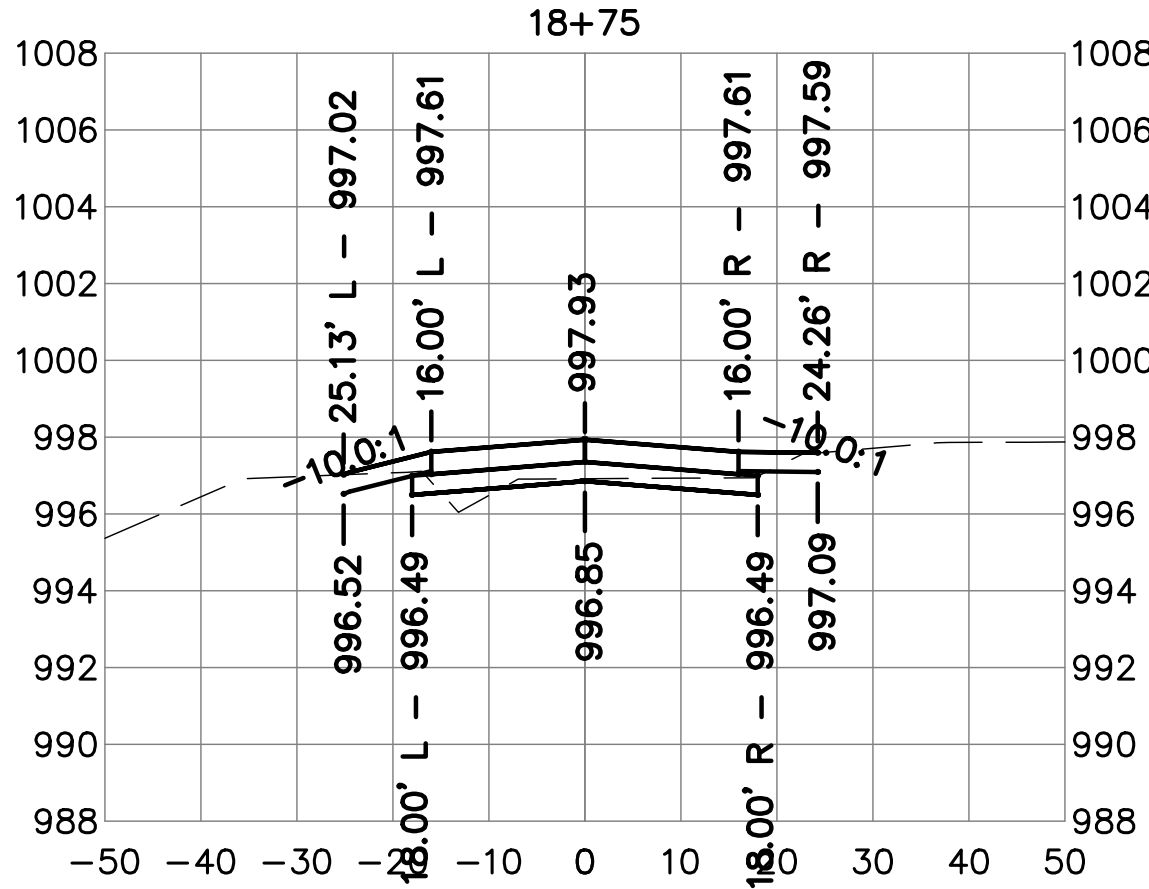
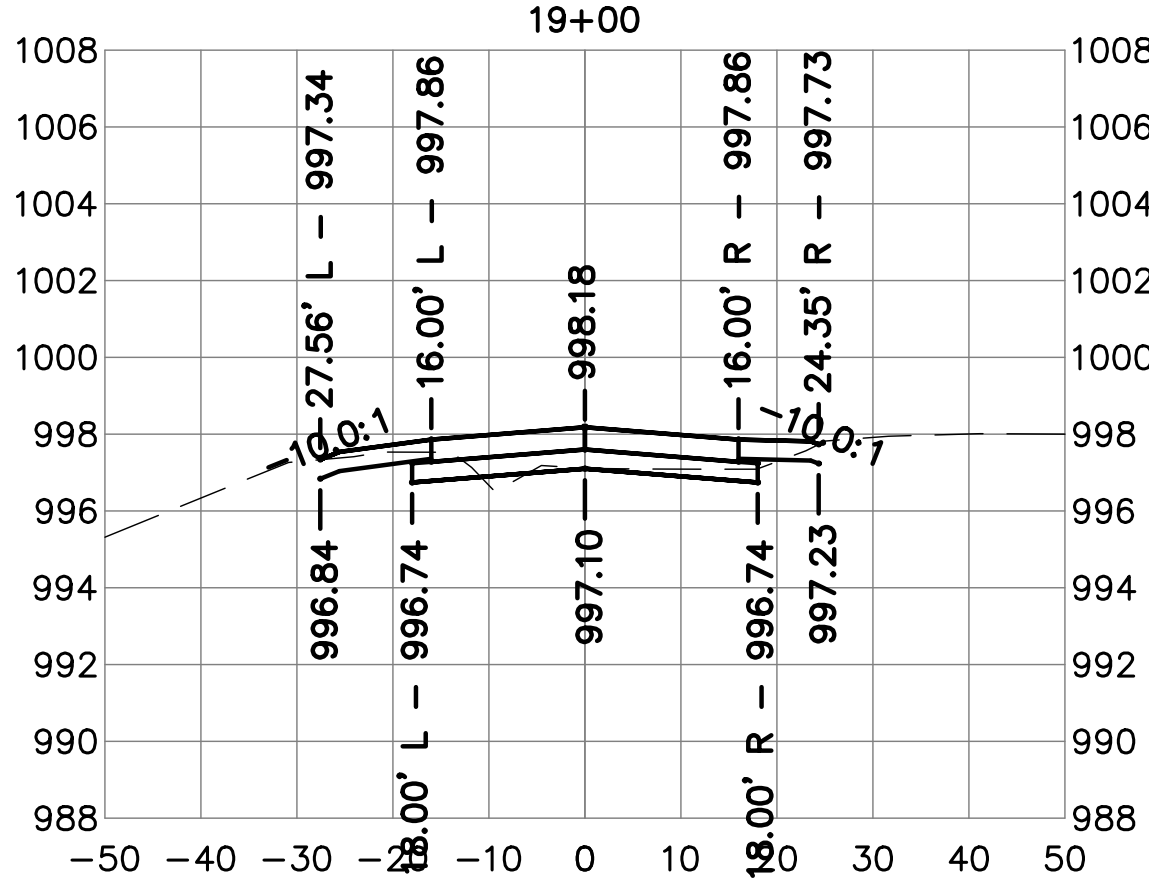
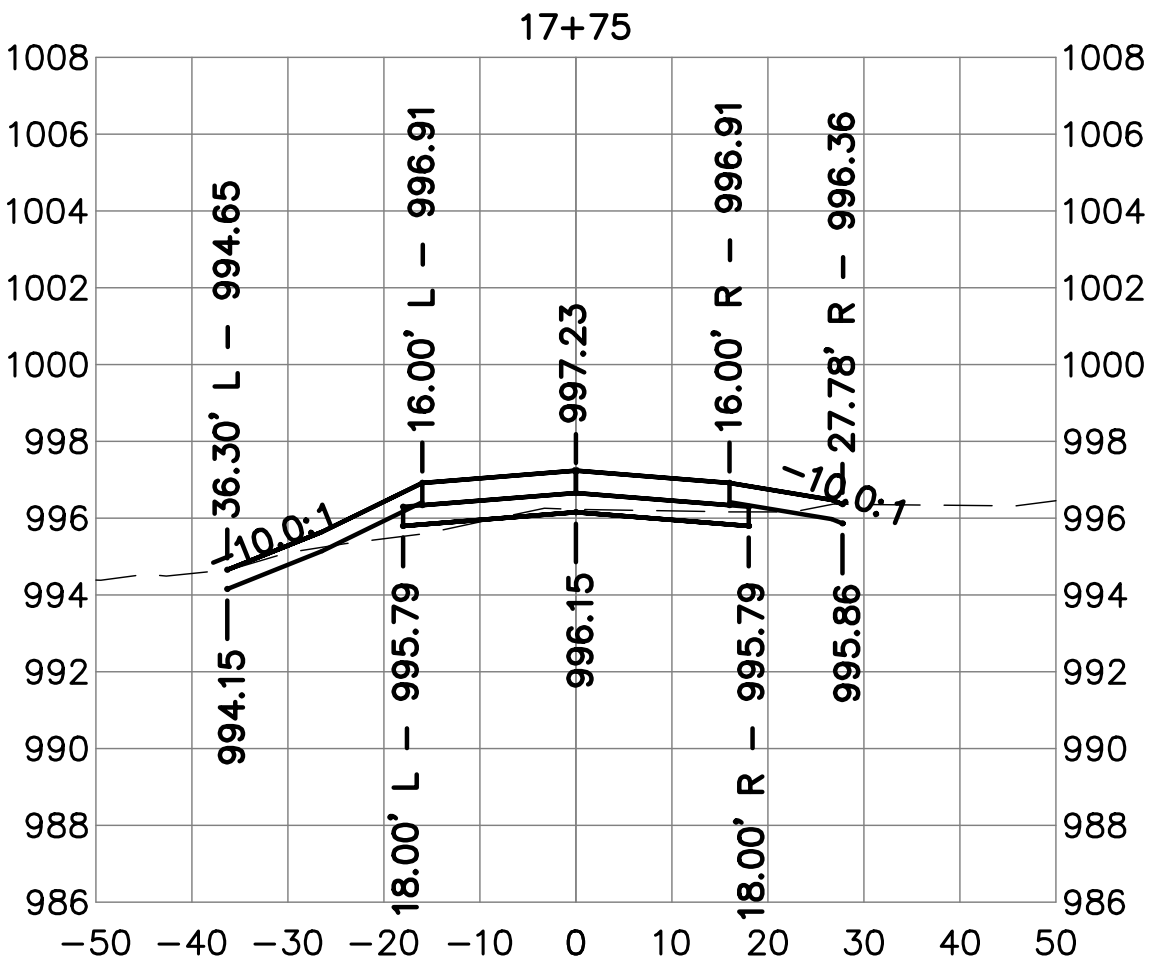
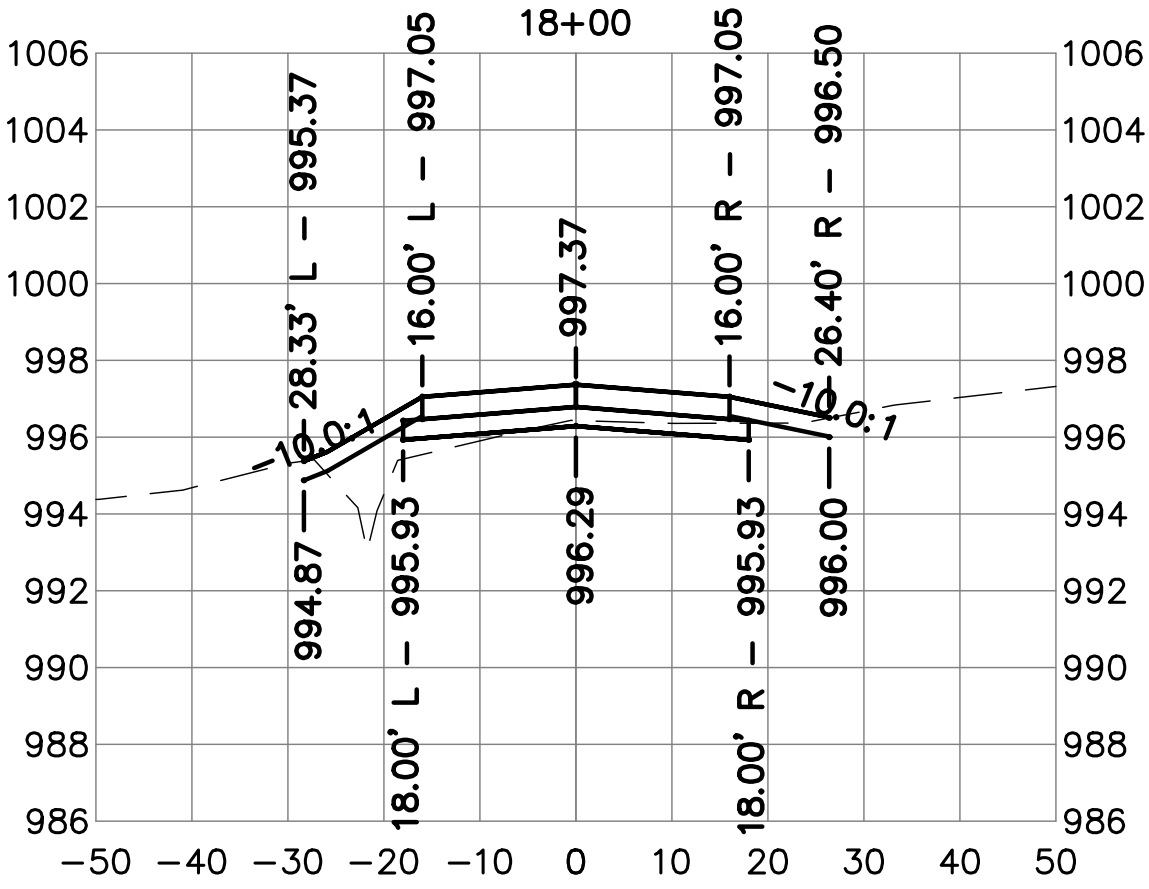
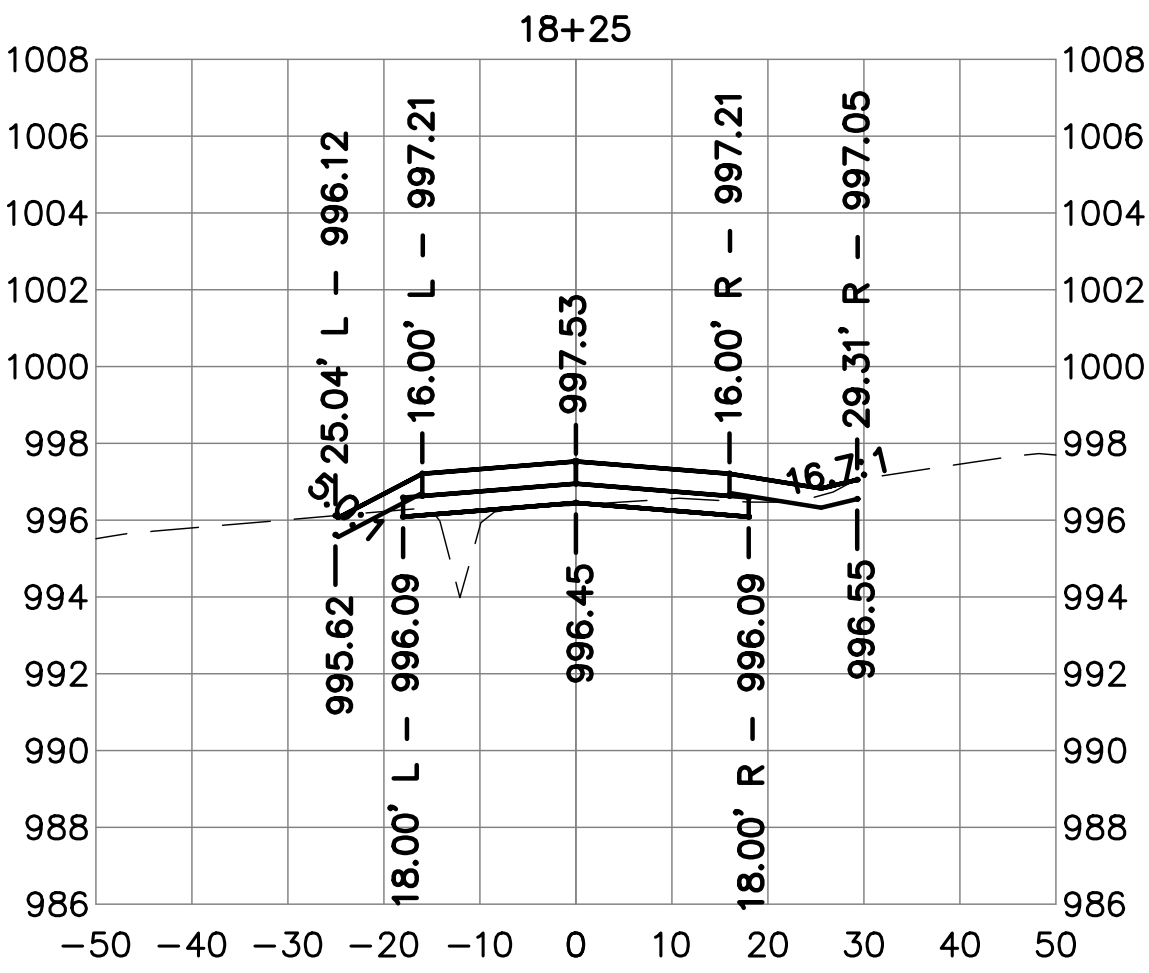
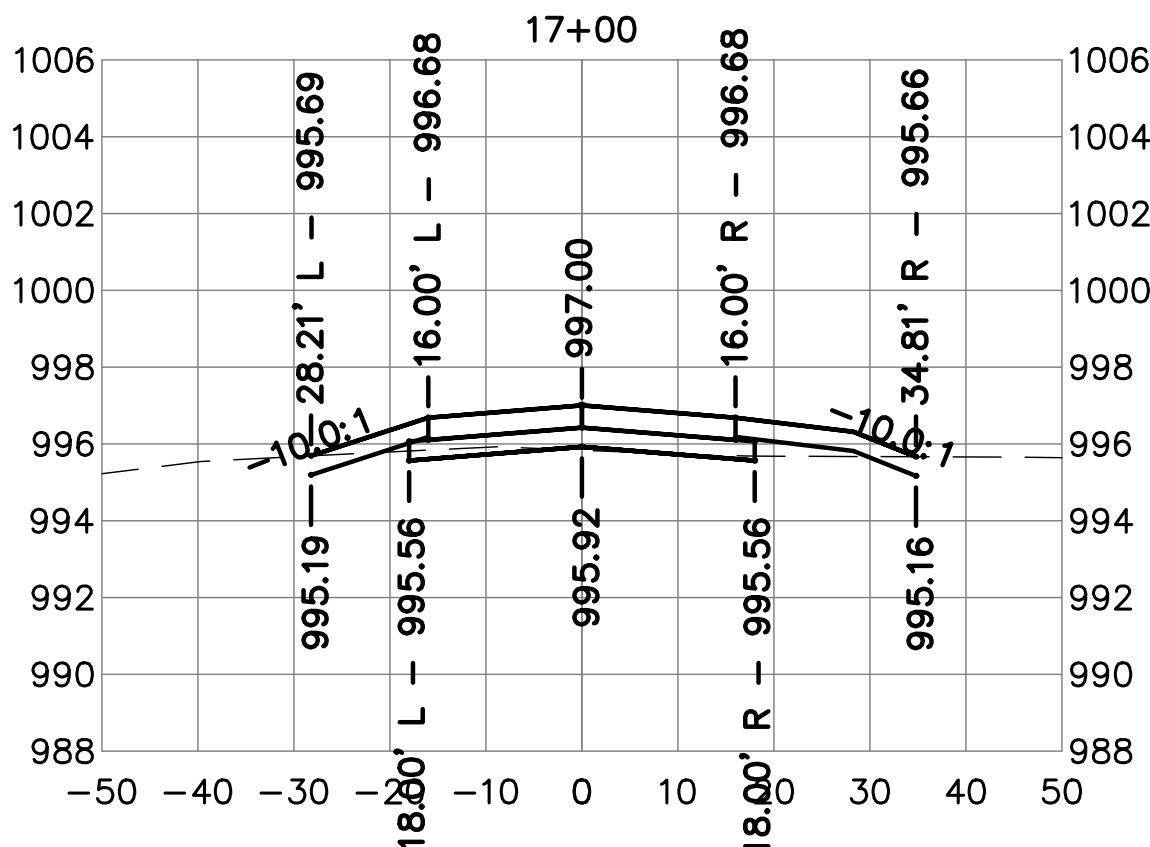
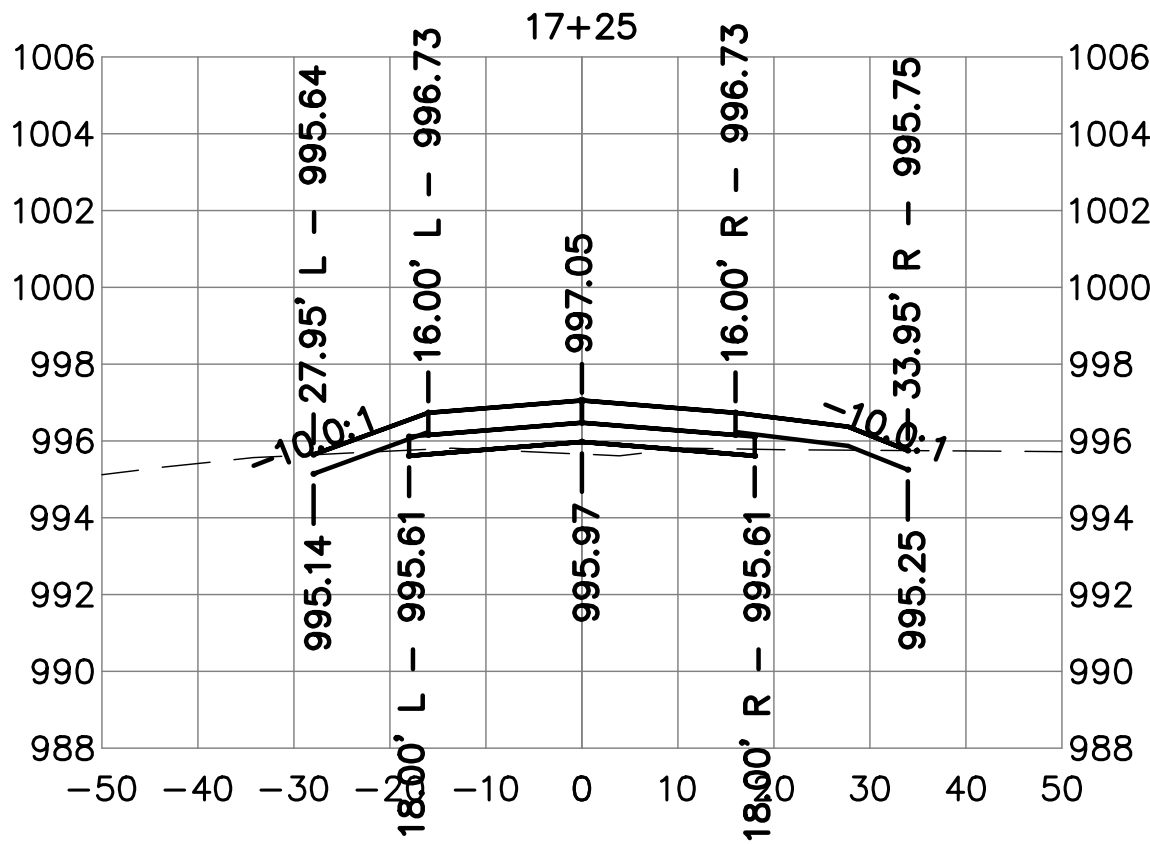
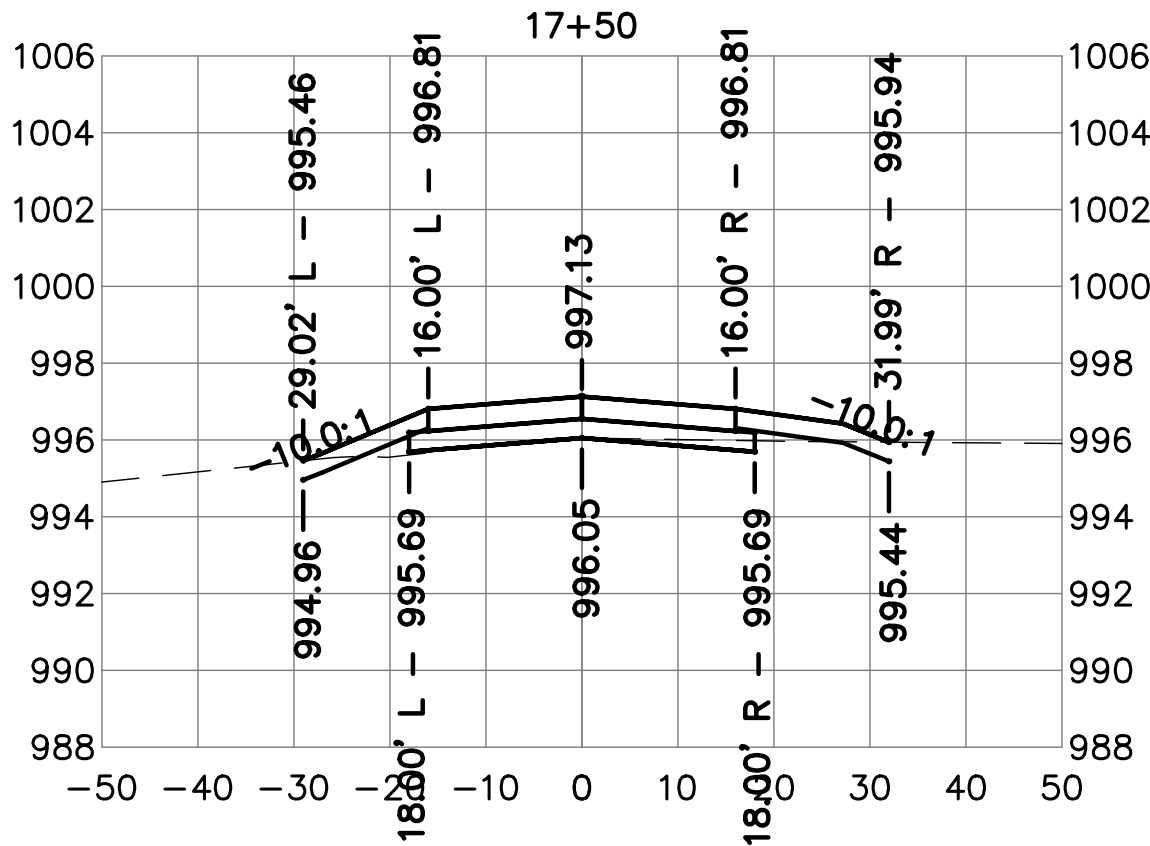
Location / Description
DYERSVILLE,
IOWA

| Revisions | | Rev | Description | Date |
|-----------|--|--------------------------|-------------|---------|
| | | Project Number | 24225 | 2/25/25 |
| | | Issued For Bidding: | | |
| | | Project Manager | | |
| | | Issued For Construction: | | |

Sheet Title

CROSS SECTIONS
ROAD A

C11.07



Client Name
CITY OF
DYERSVILLE

Project Name
FIELD OF DREAMS
MOVIE SITE
ROADWAY - PAVING
AND DRAINAGE 2025


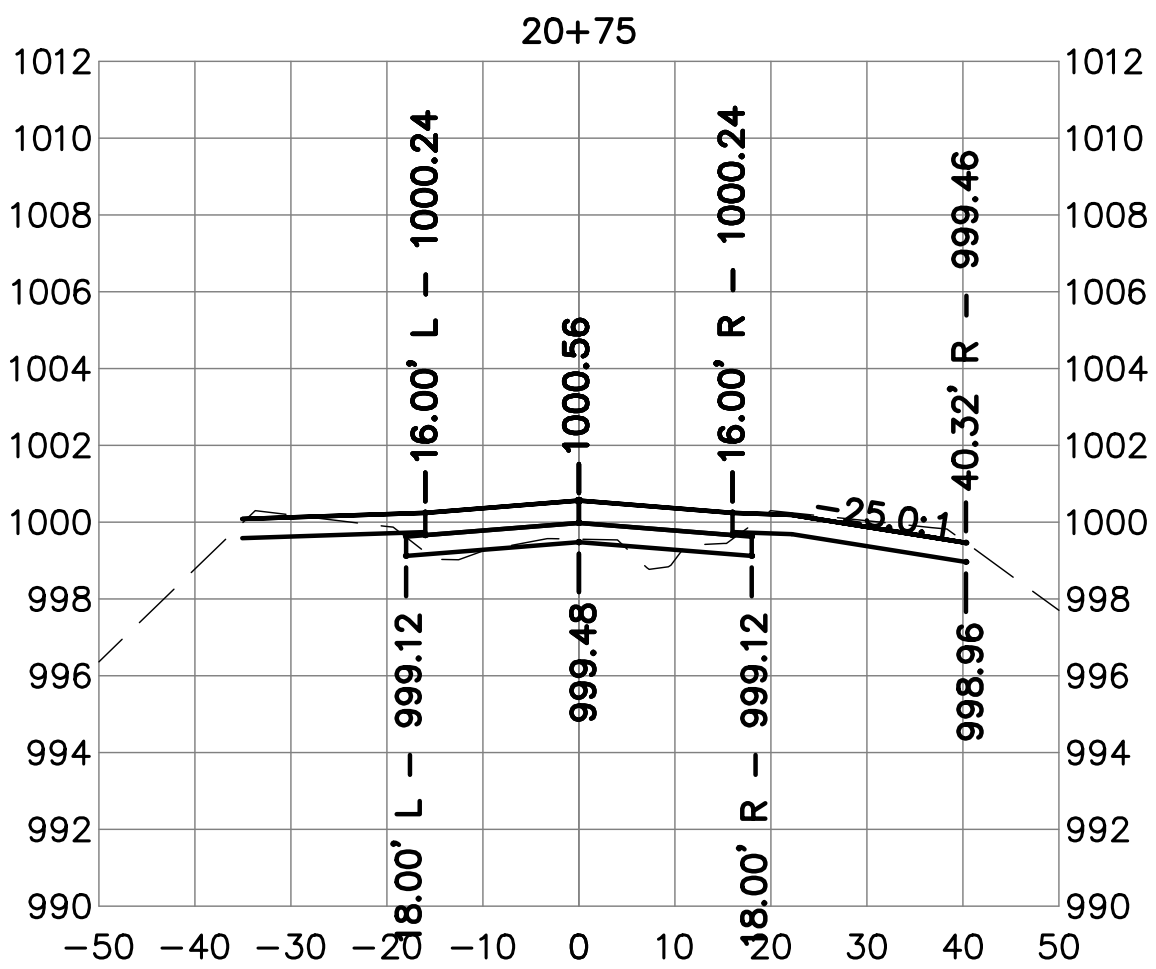
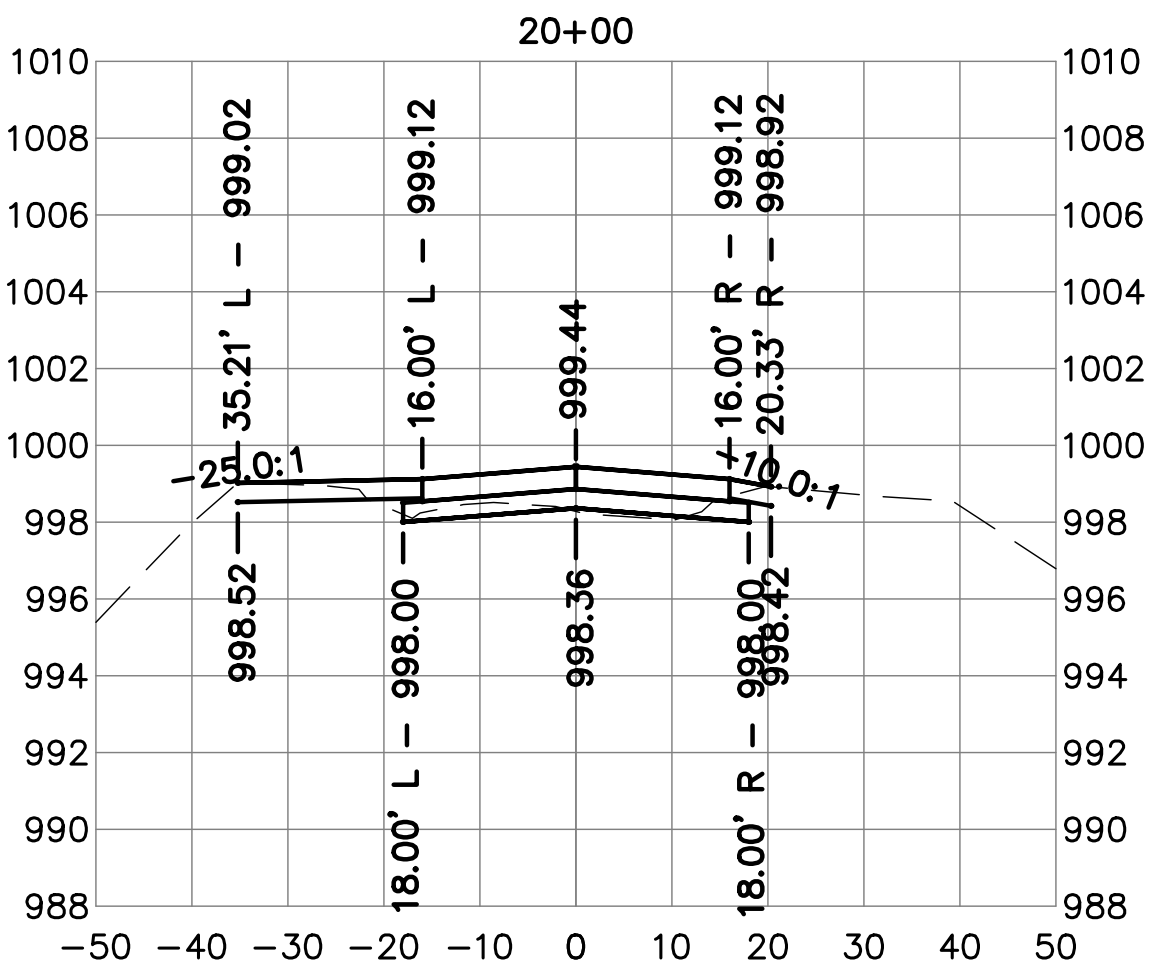
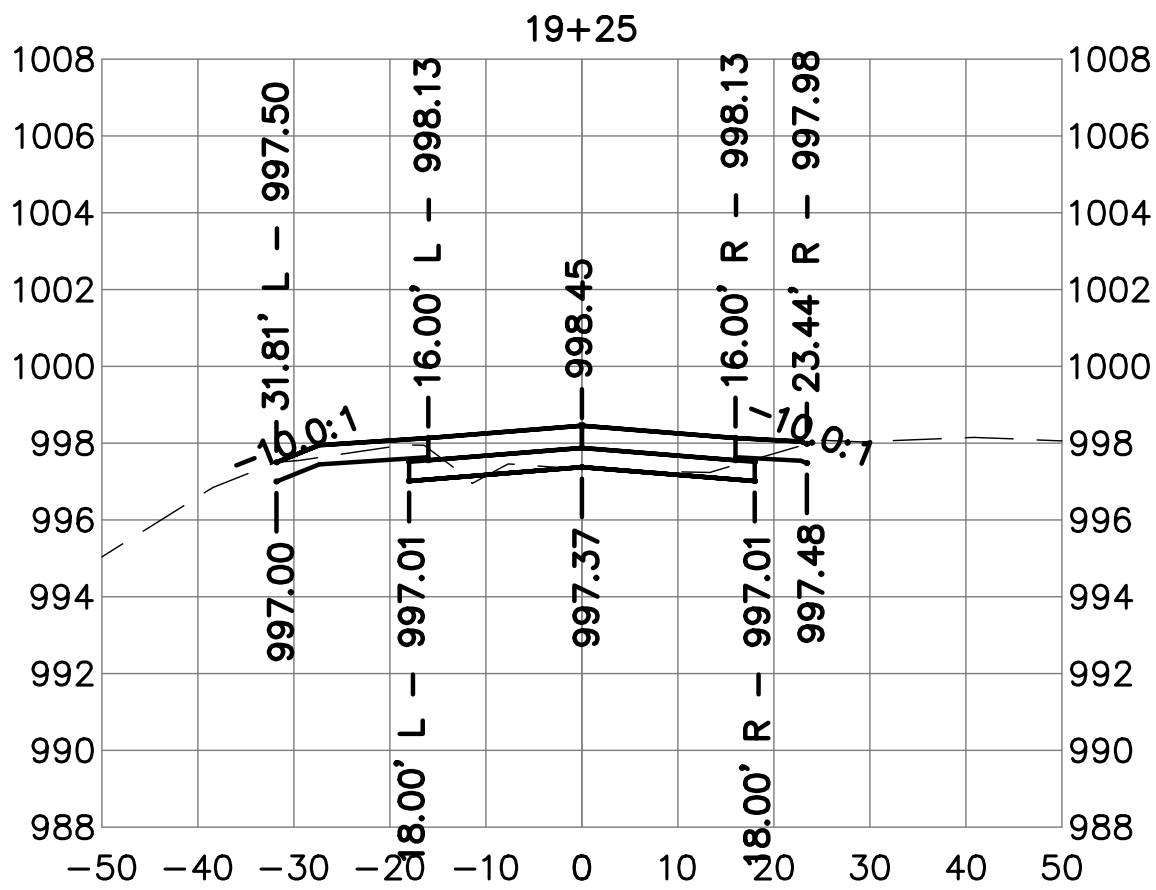
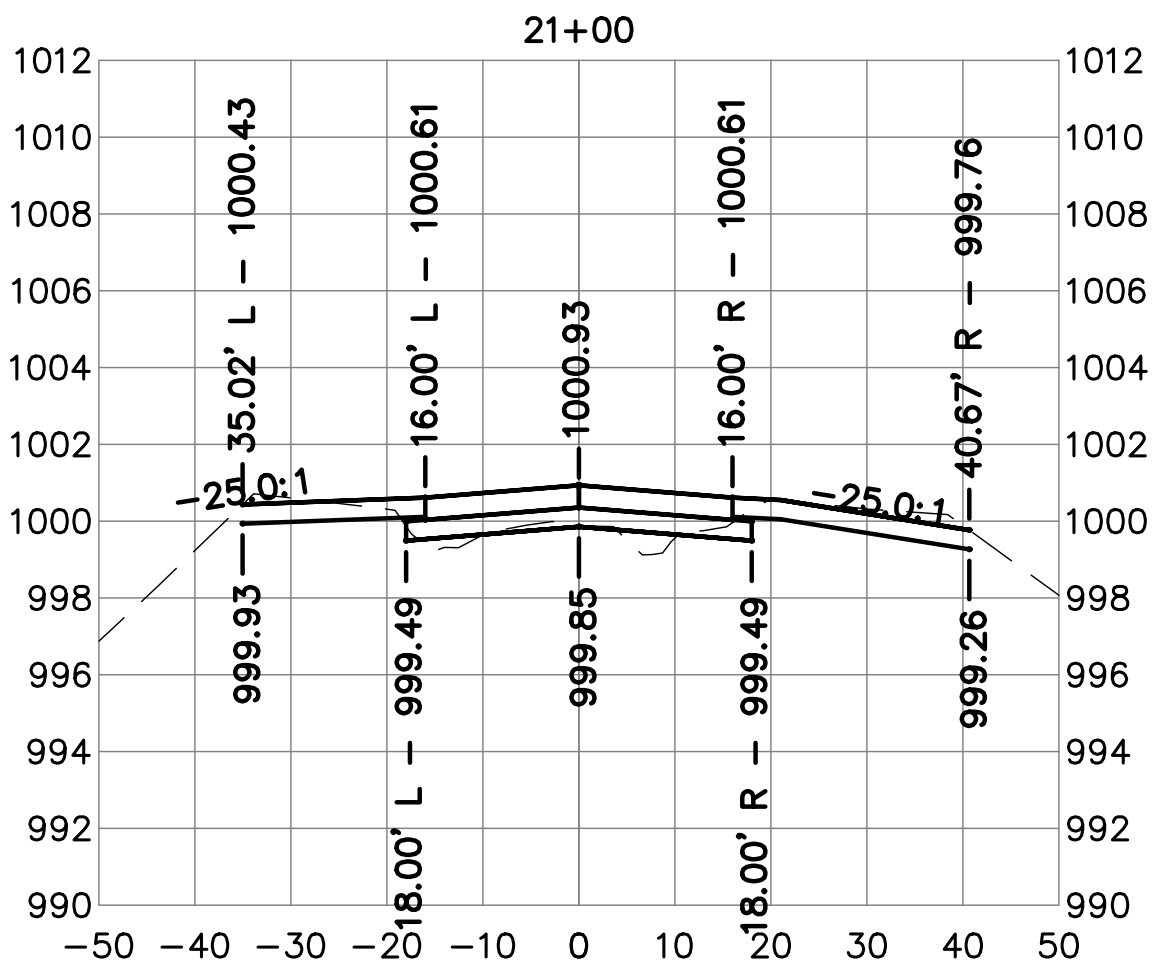
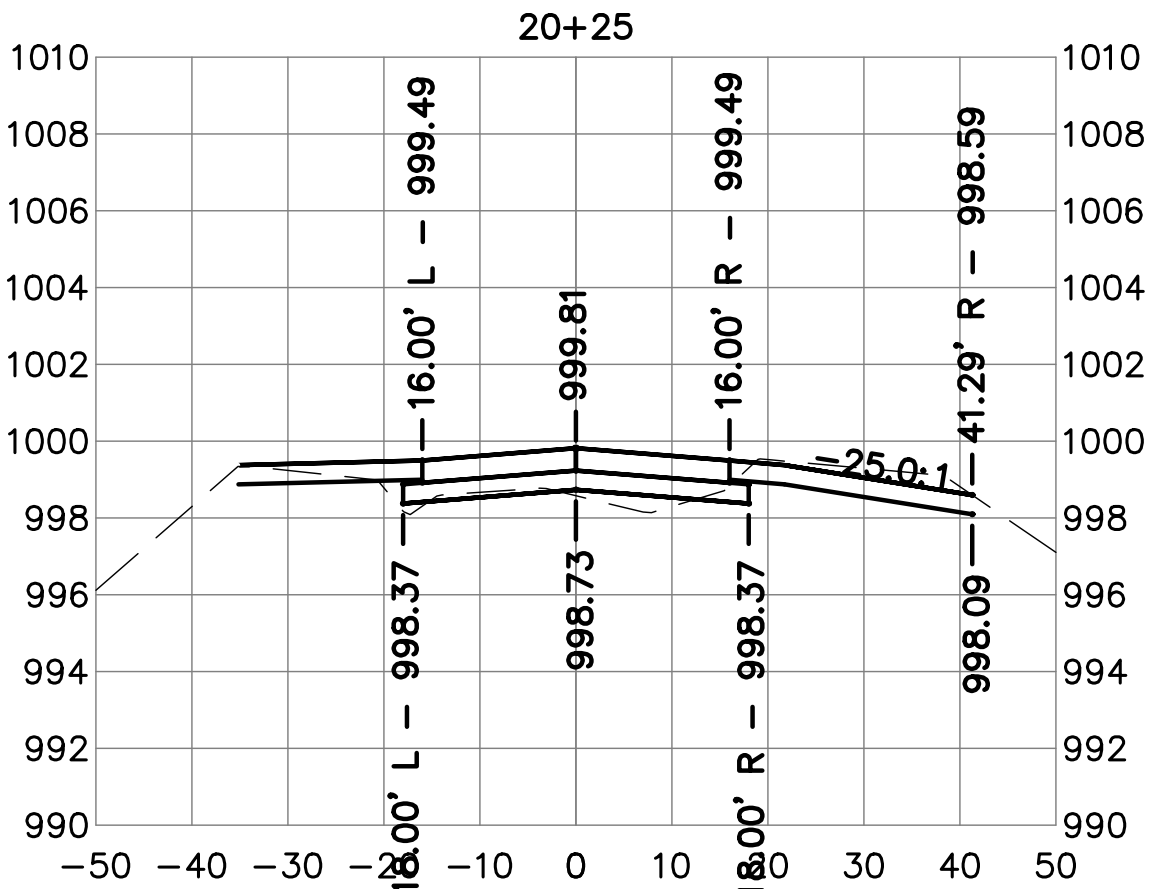
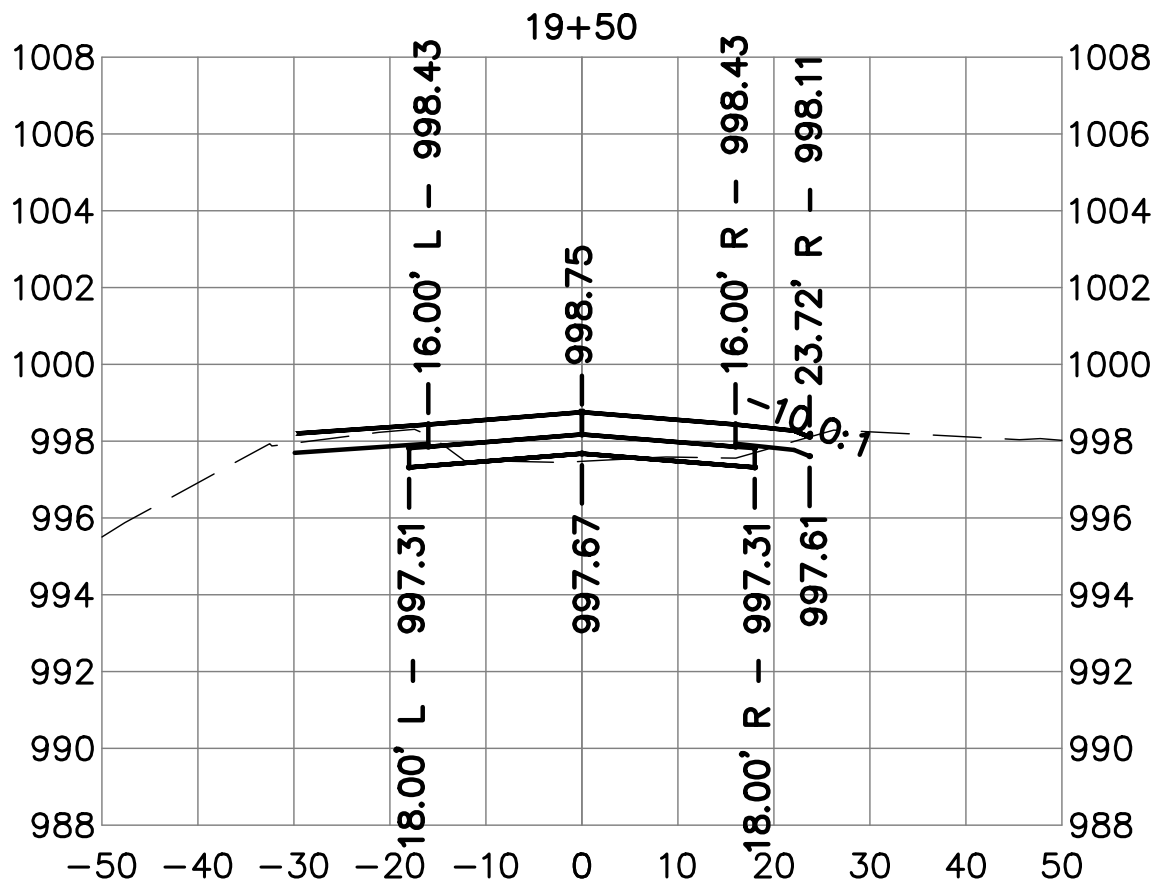
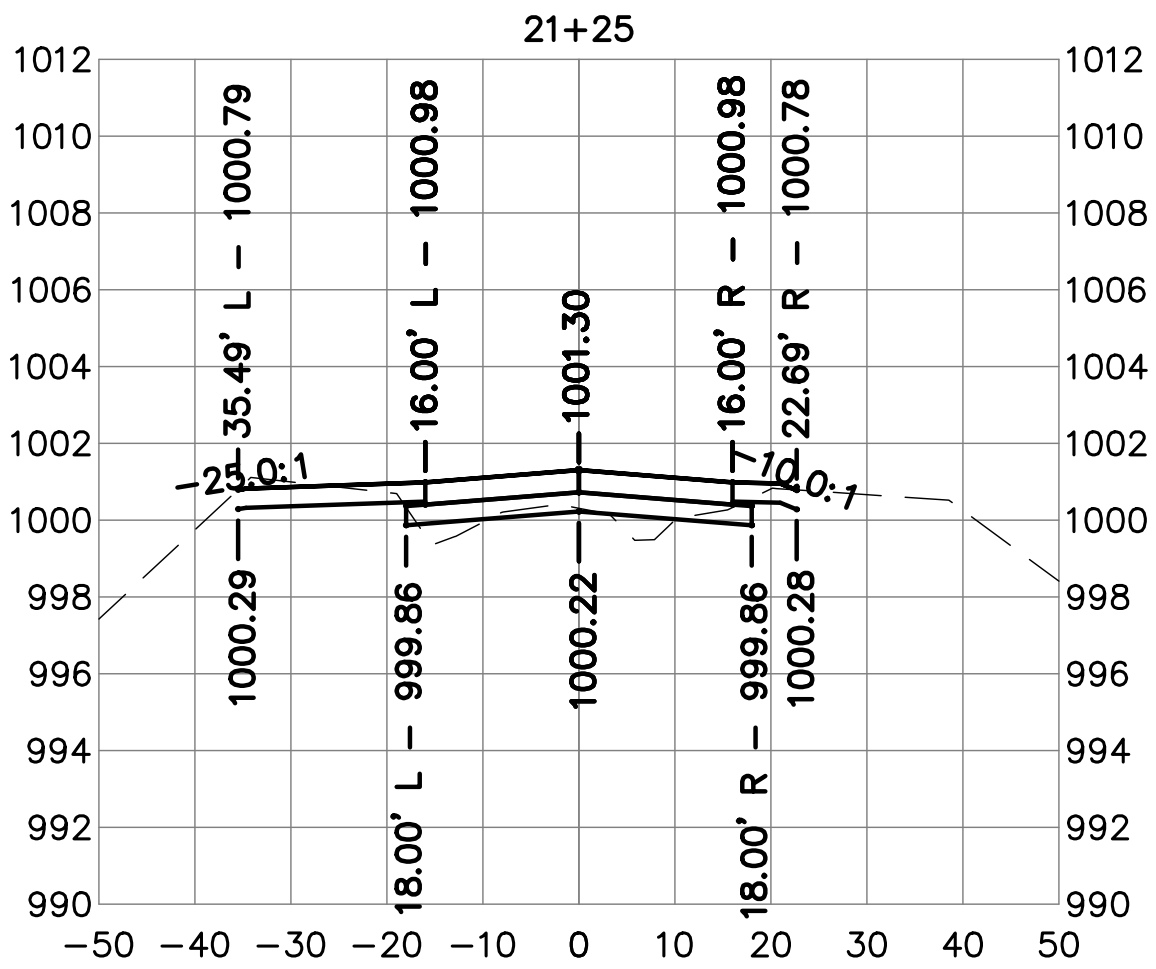
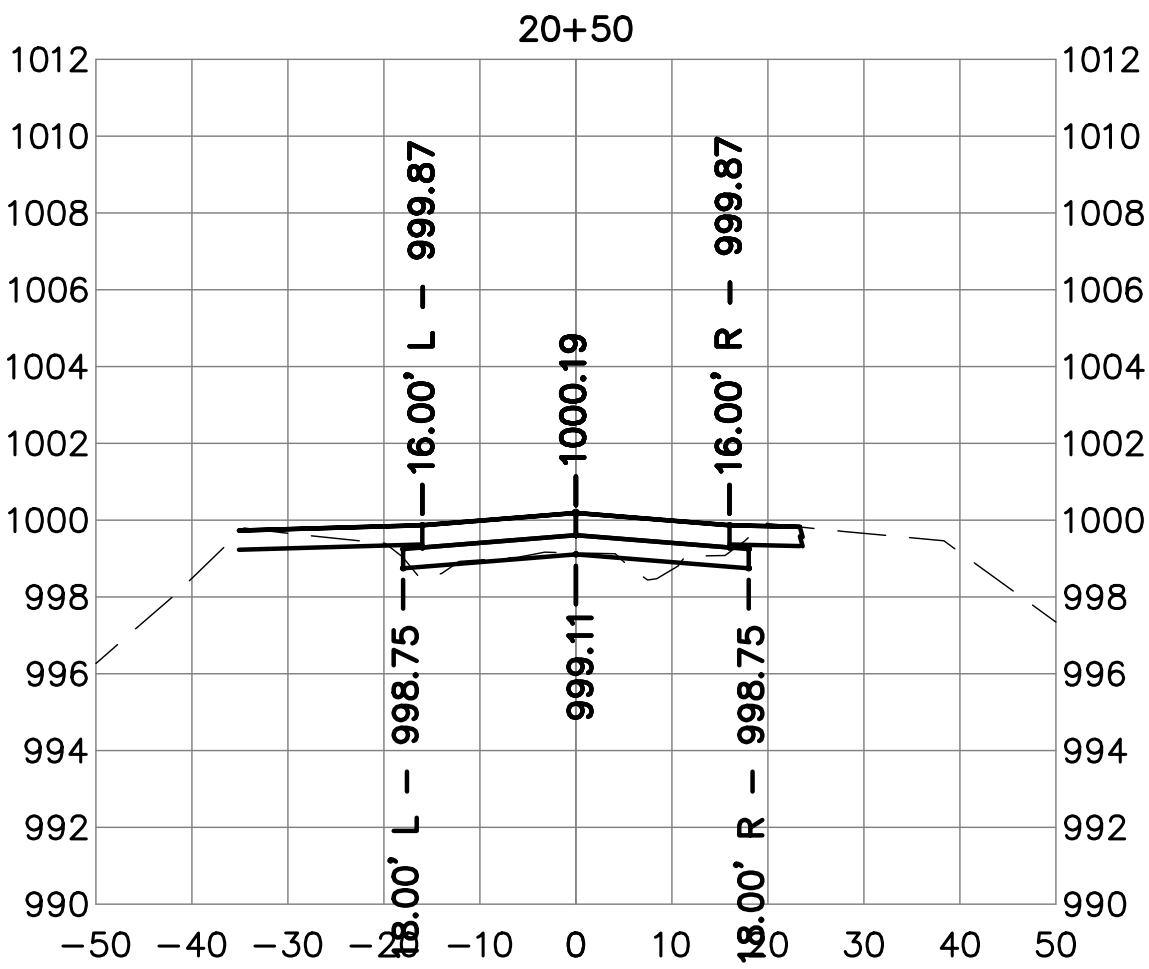
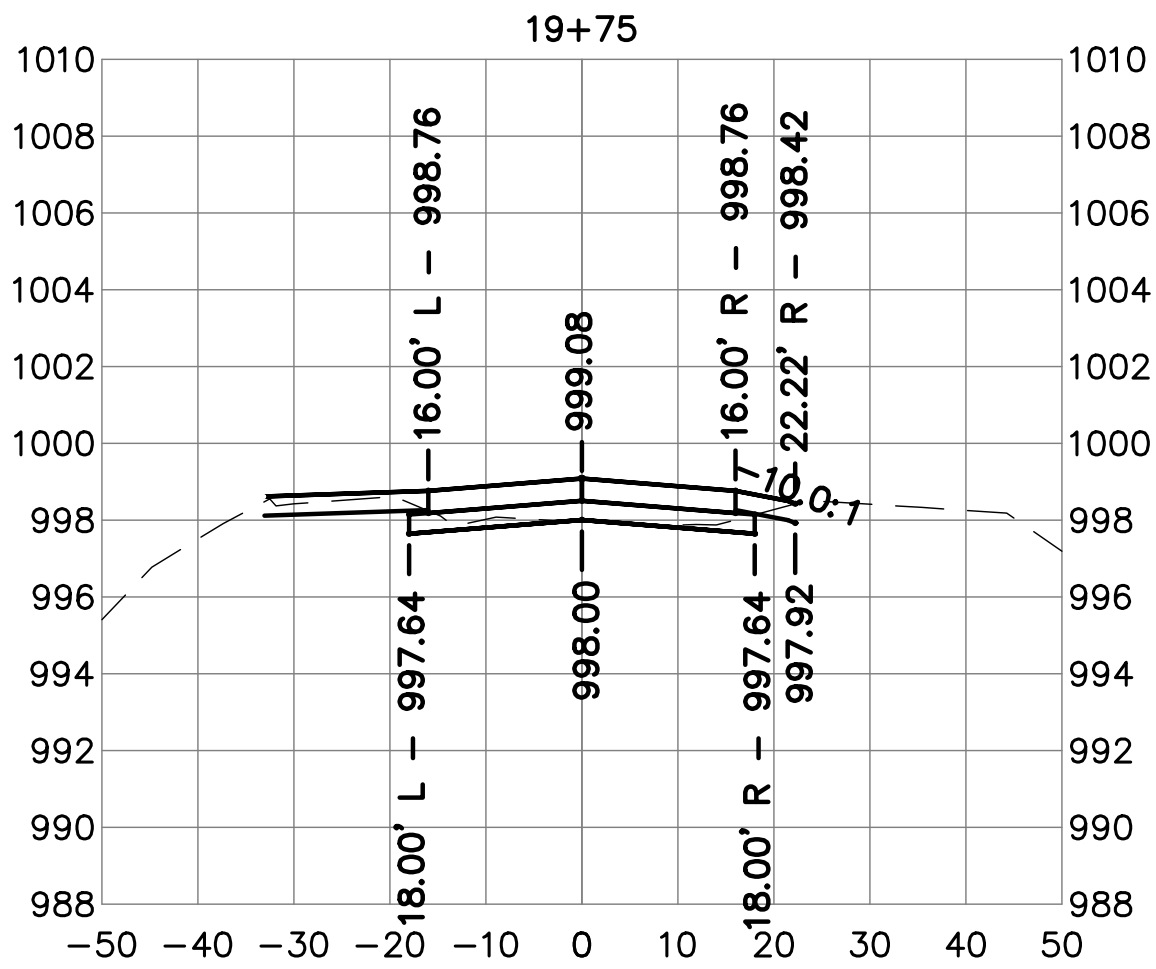
Location / Description
DYERSVILLE,
IOWA

| Revisions | Rev | Description | Date |
|-----------|-----|---|---------|
| | 1 | Project Number 24225 Project Manager | 2/25/25 |

Sheet Title

CROSS SECTIONS
ROAD A

C11.08



Client Name

CITY OF DYERSVILLE

Project Name

FIELD OF DREAMS
MOVIE SITE
ROADWAY - PAVING
AND DRAINAGE 2025

Location / Description


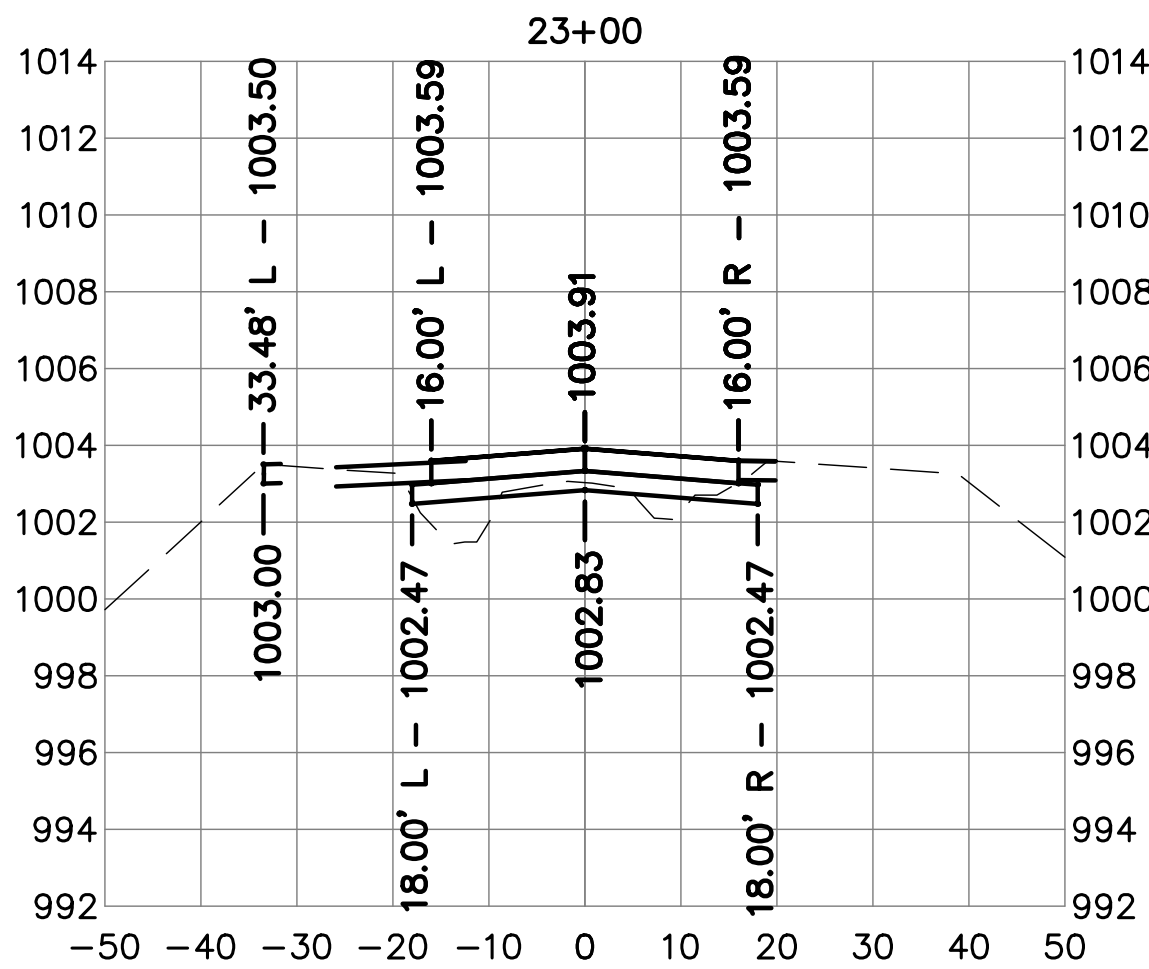
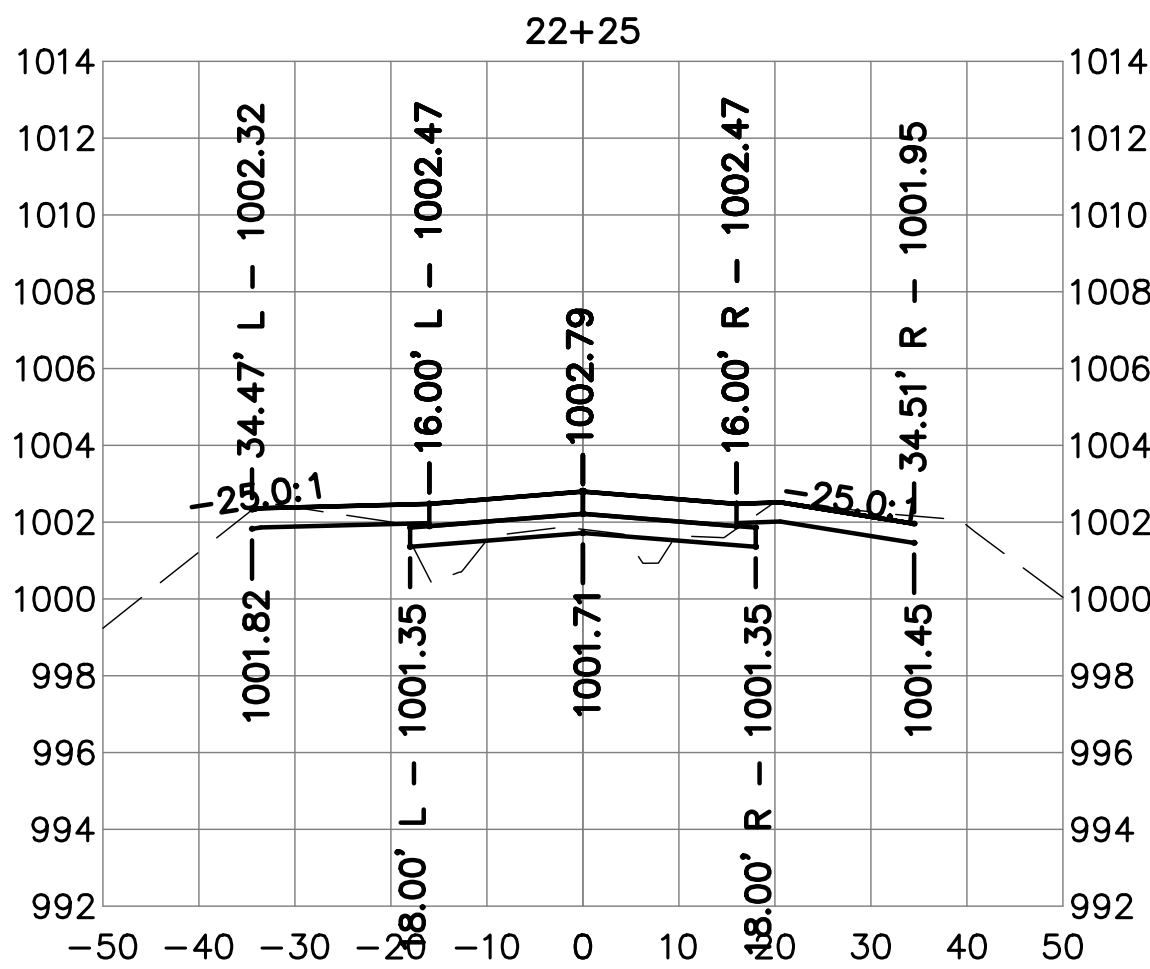
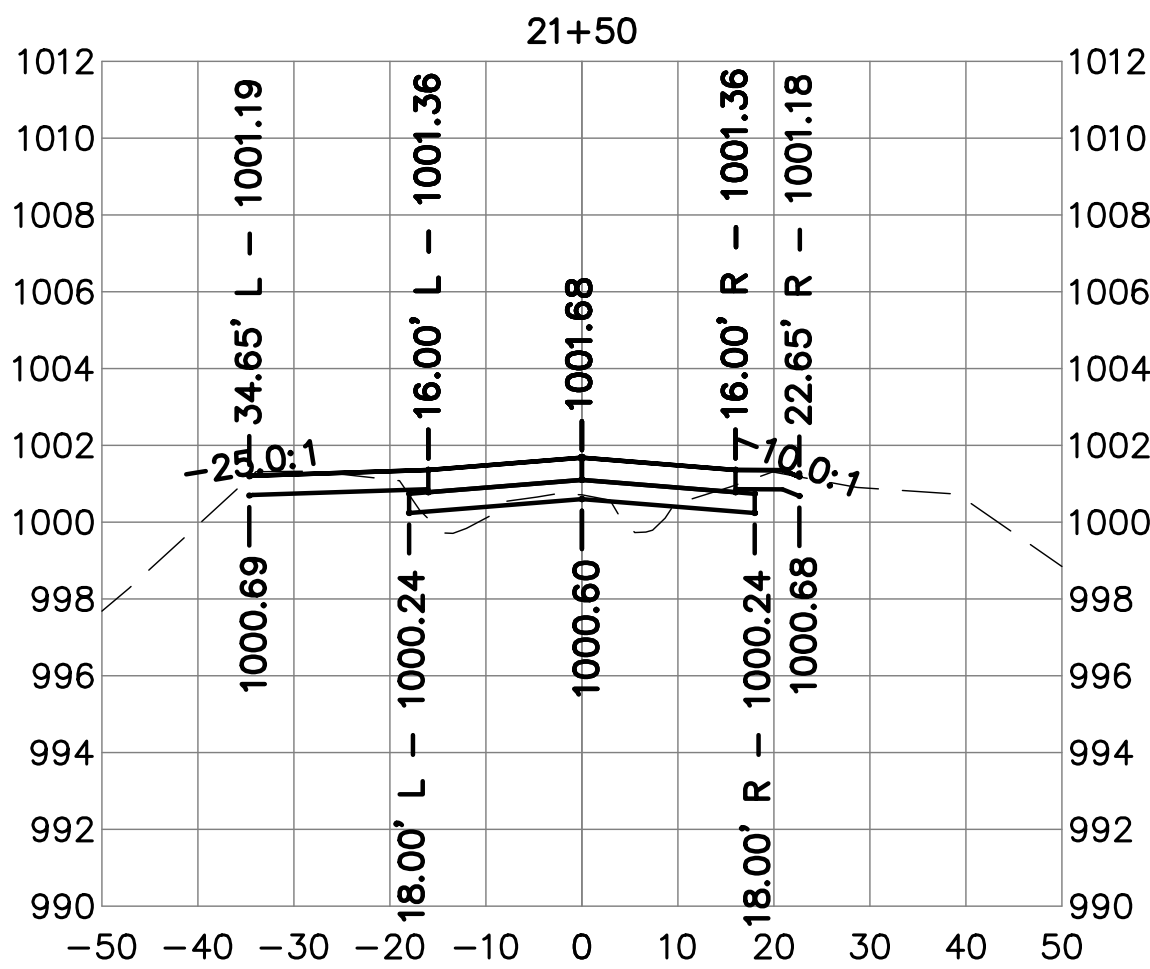
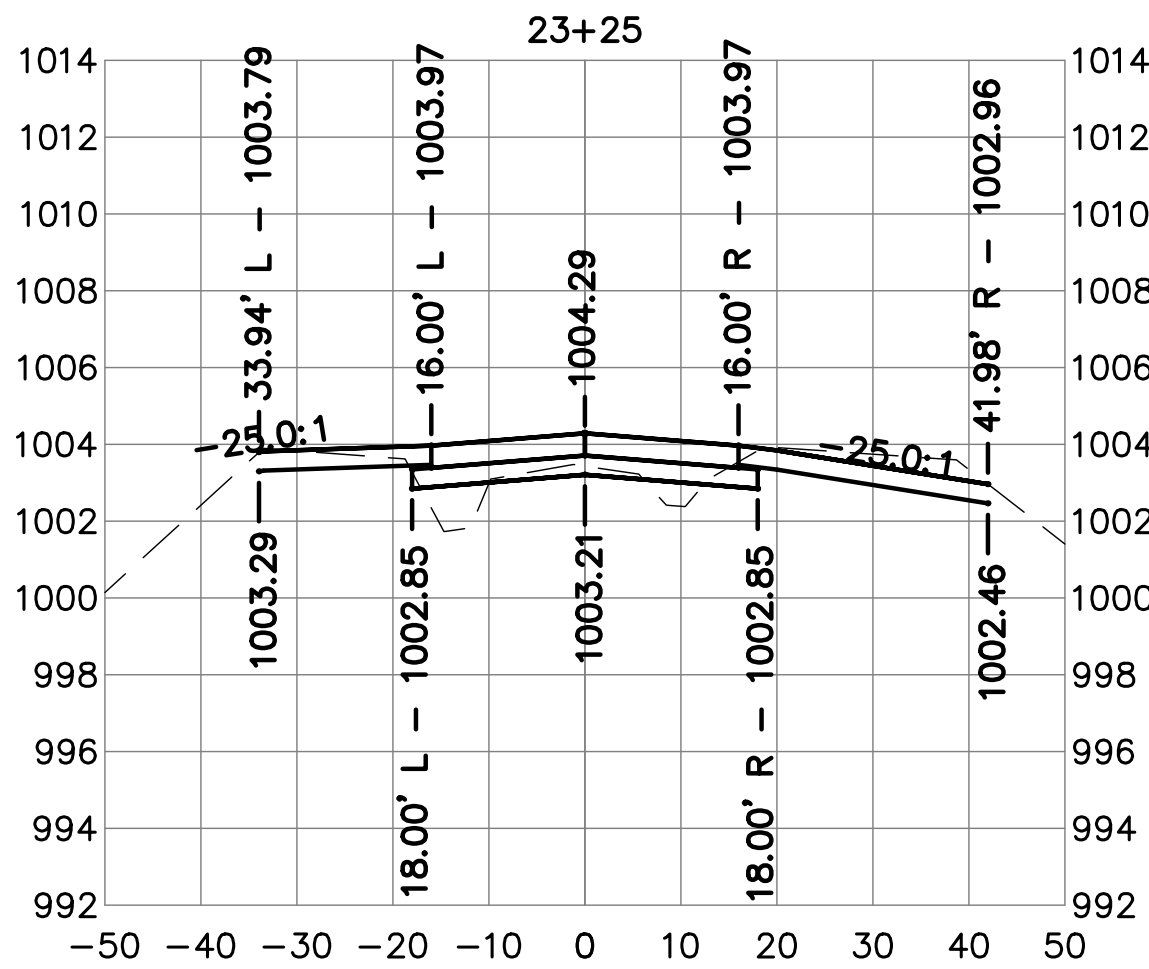
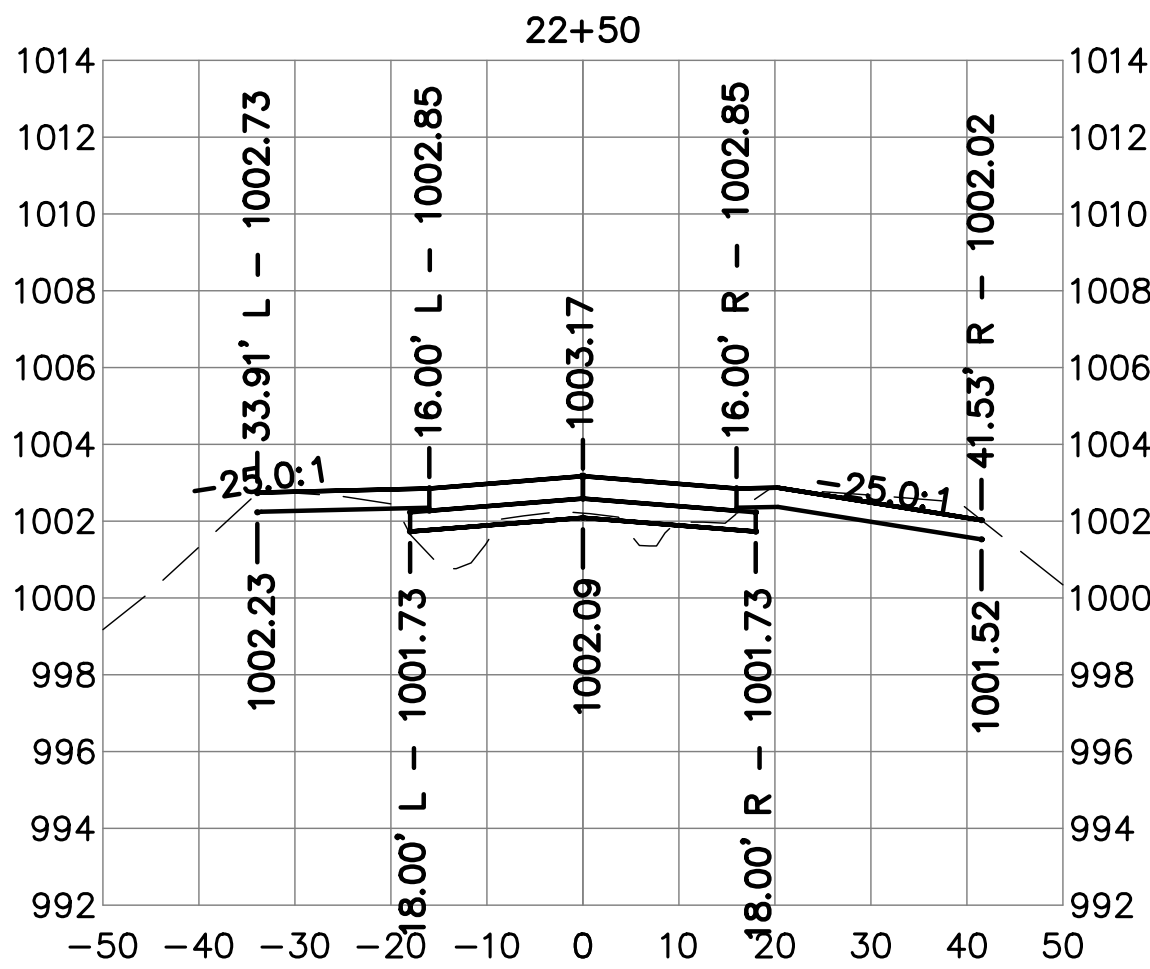
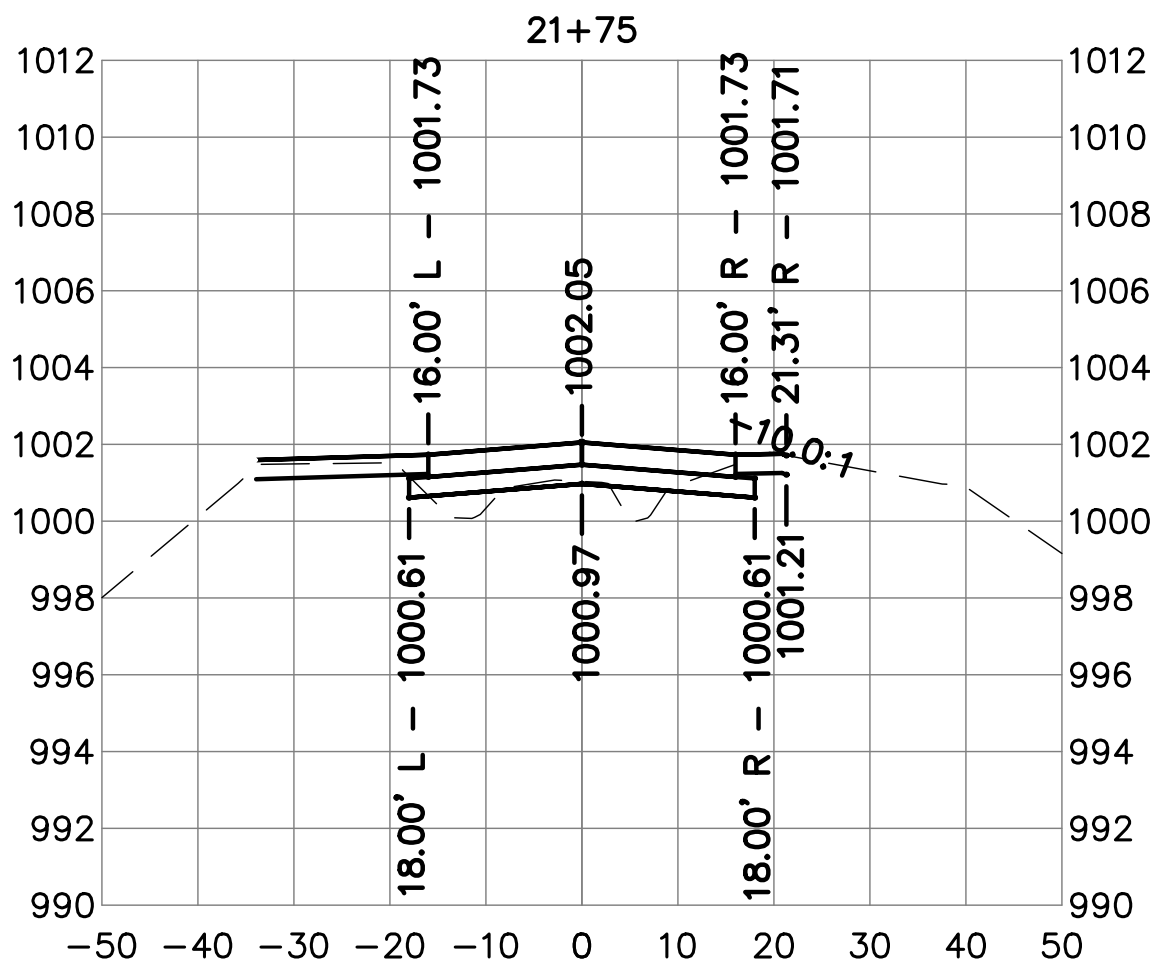
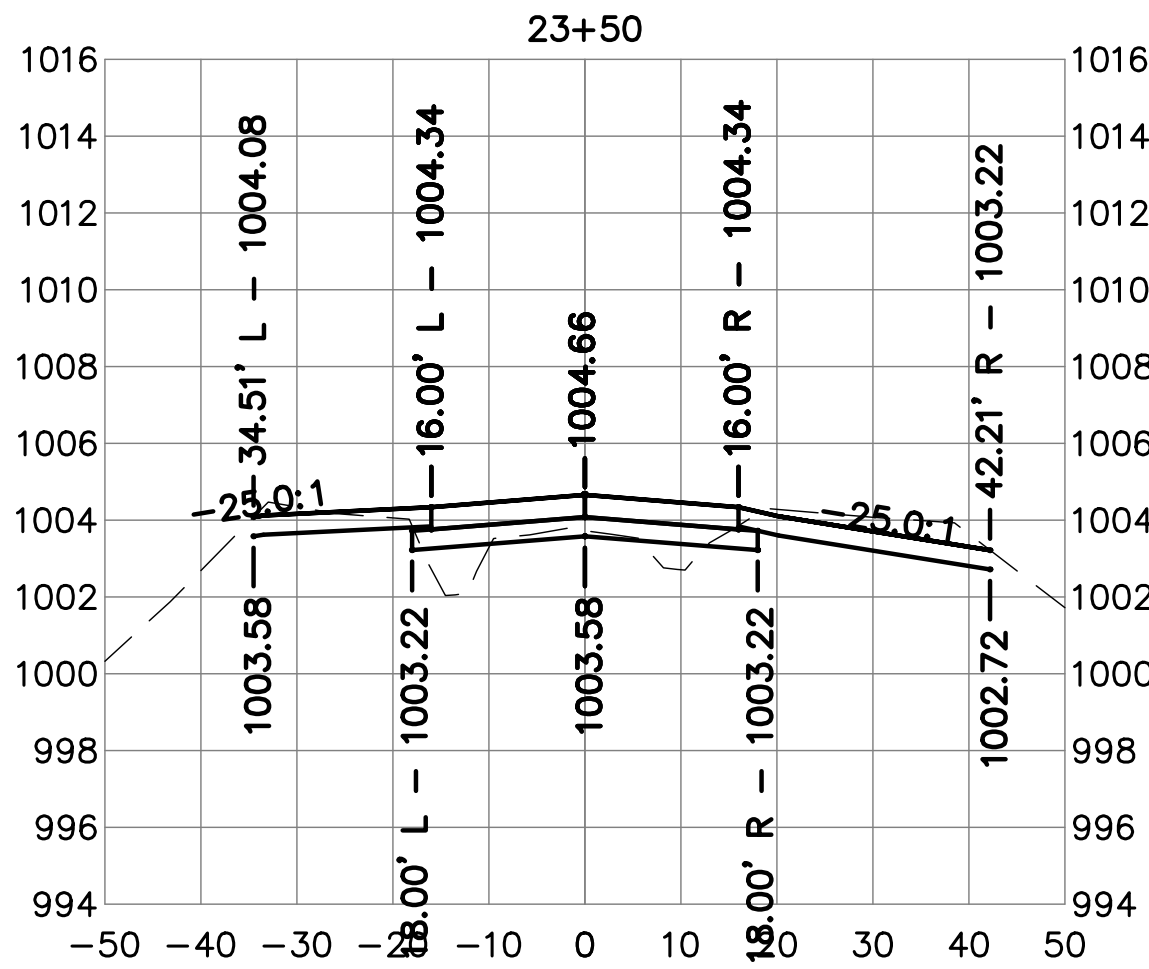
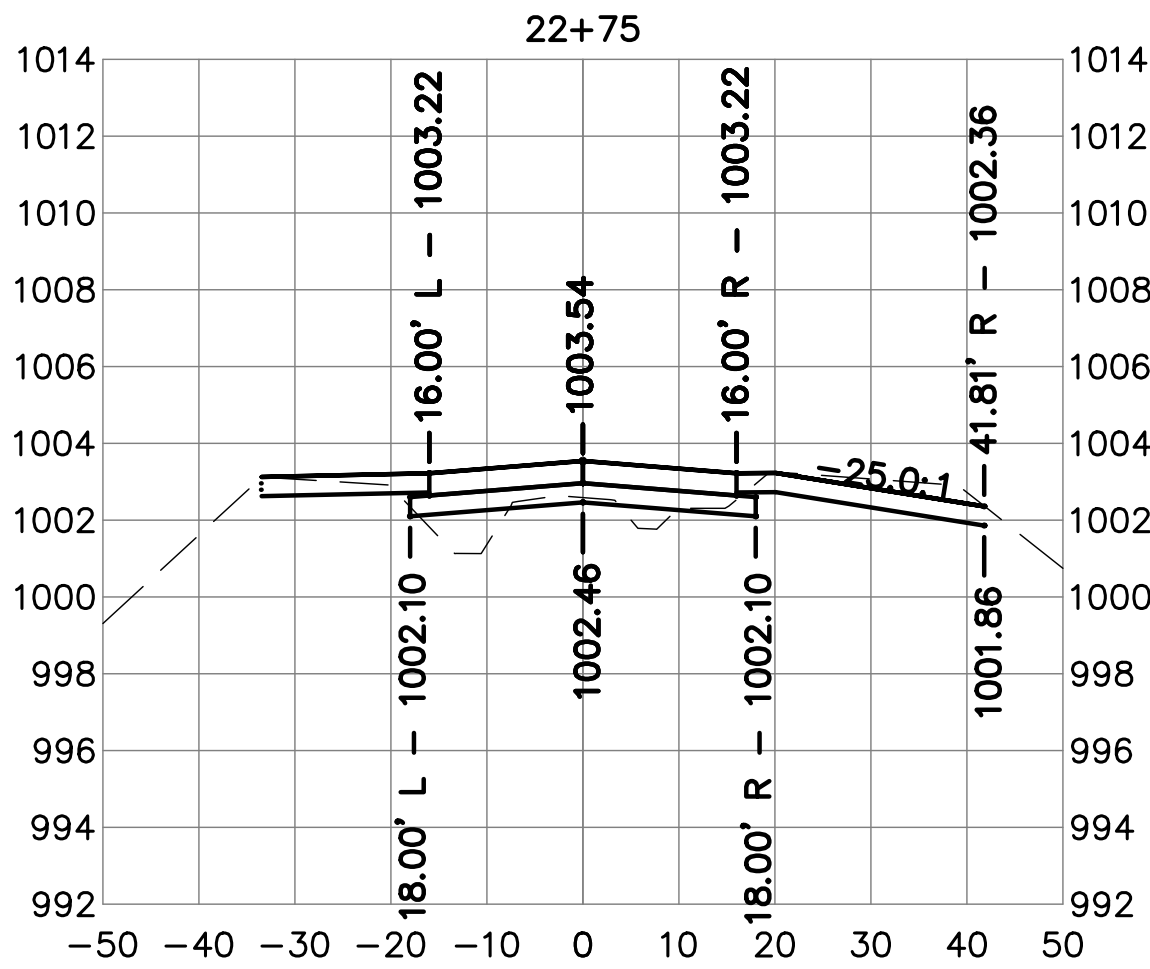
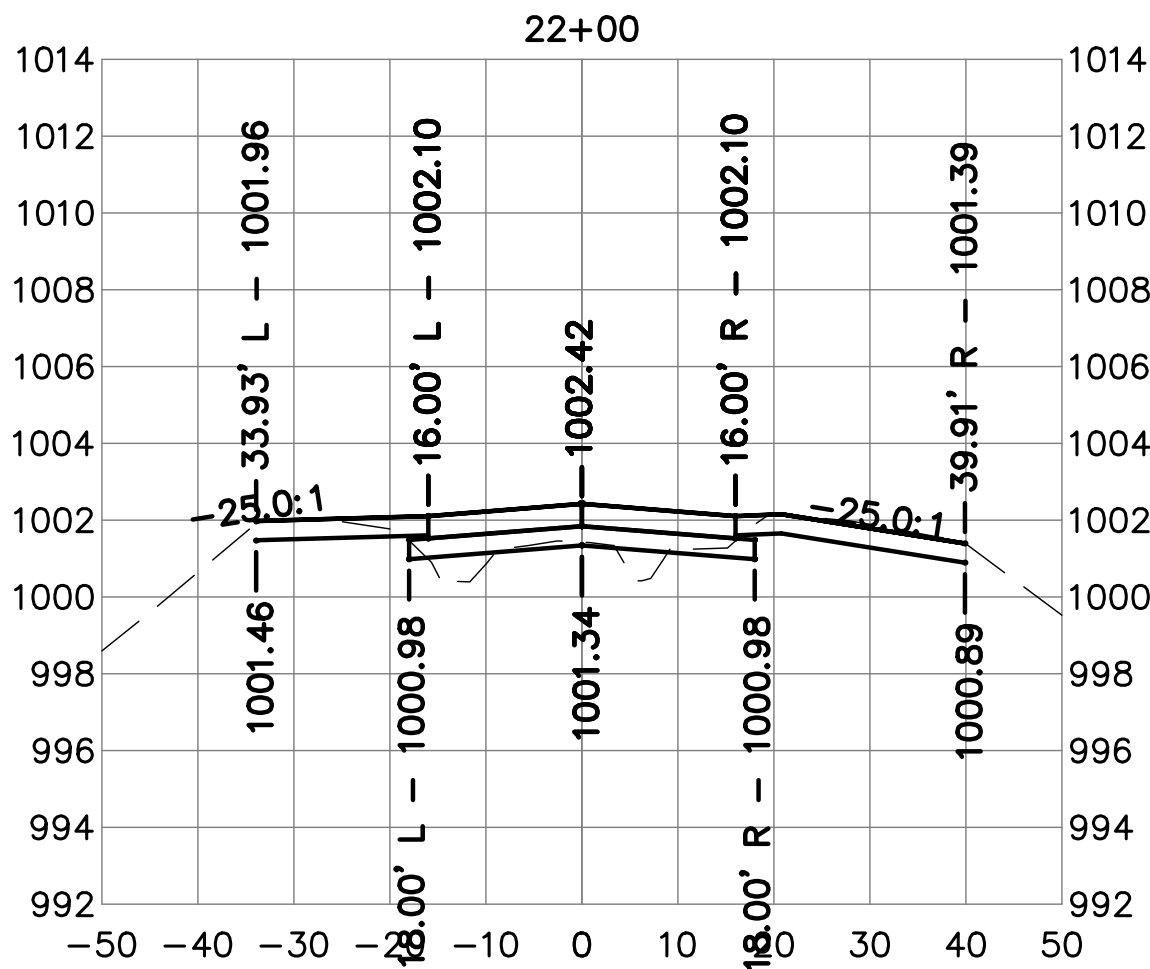
DYERSVILLE,
IOWA

| Revisions | Rev | Description | Date |
|-----------|-----|--------------------------|---------|
| | 1 | Project Number 24225 | 2/25/25 |
| | 2 | Issued For Bidding: | |
| | 3 | Issued For Construction: | |

Sheet Title

CROSS SECTIONS
ROAD A

C11.09



Client Name
CITY OF
DYERSVILLE

Project Name
FIELD OF DREAMS
MOVIE SITE
ROADWAY - PAVING
AND DRAINAGE 2025

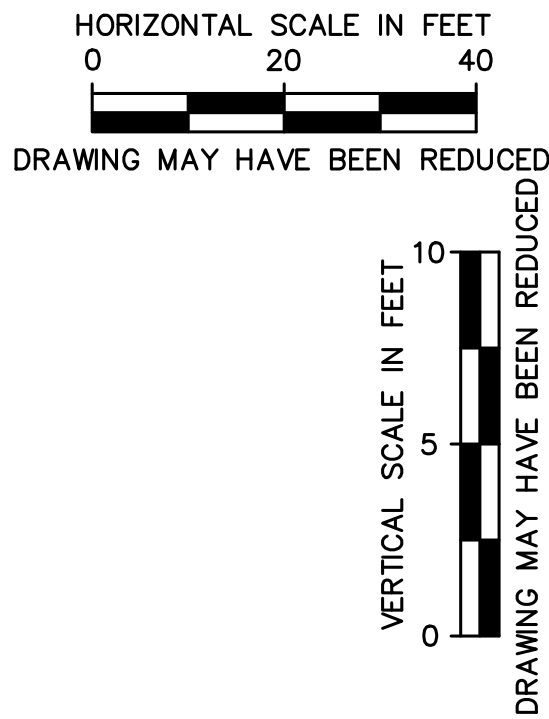
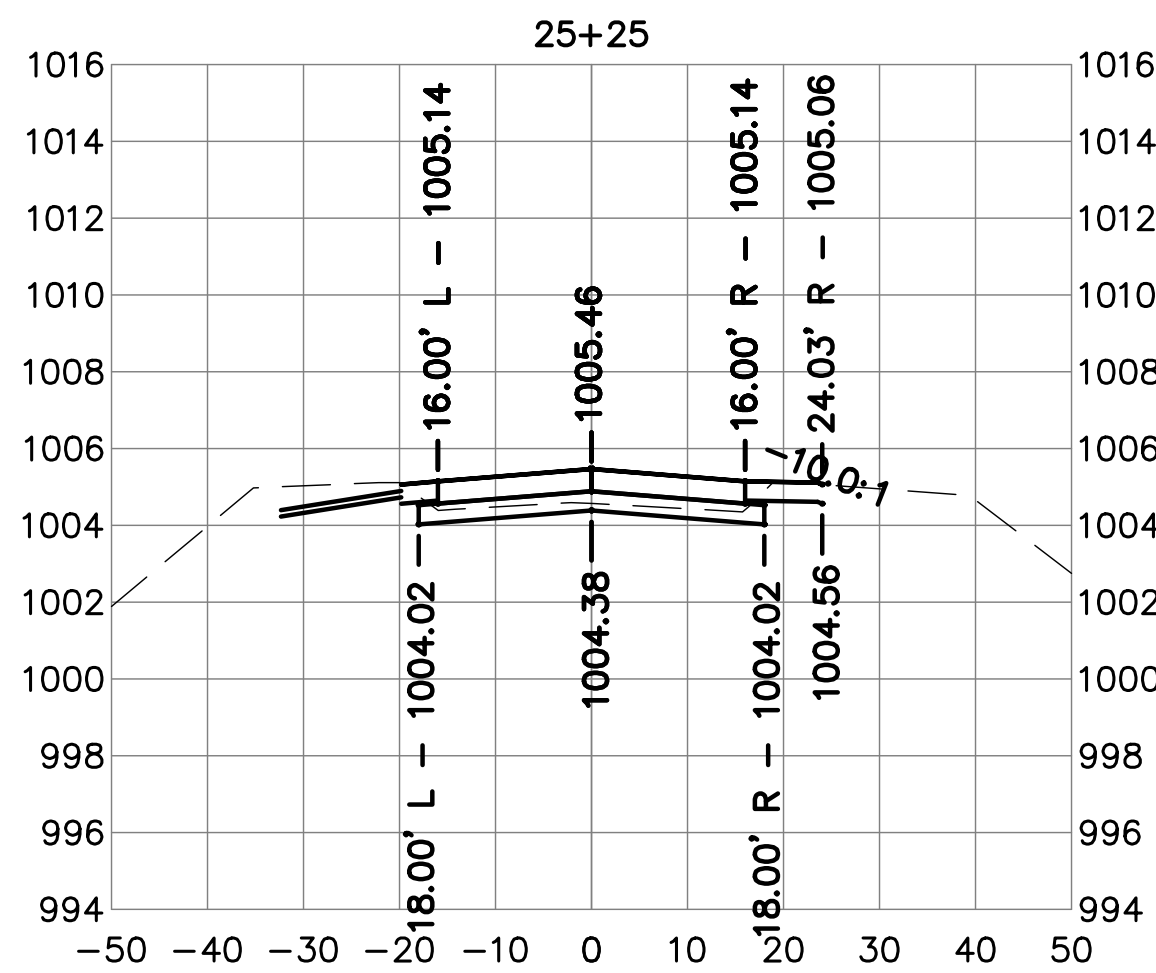
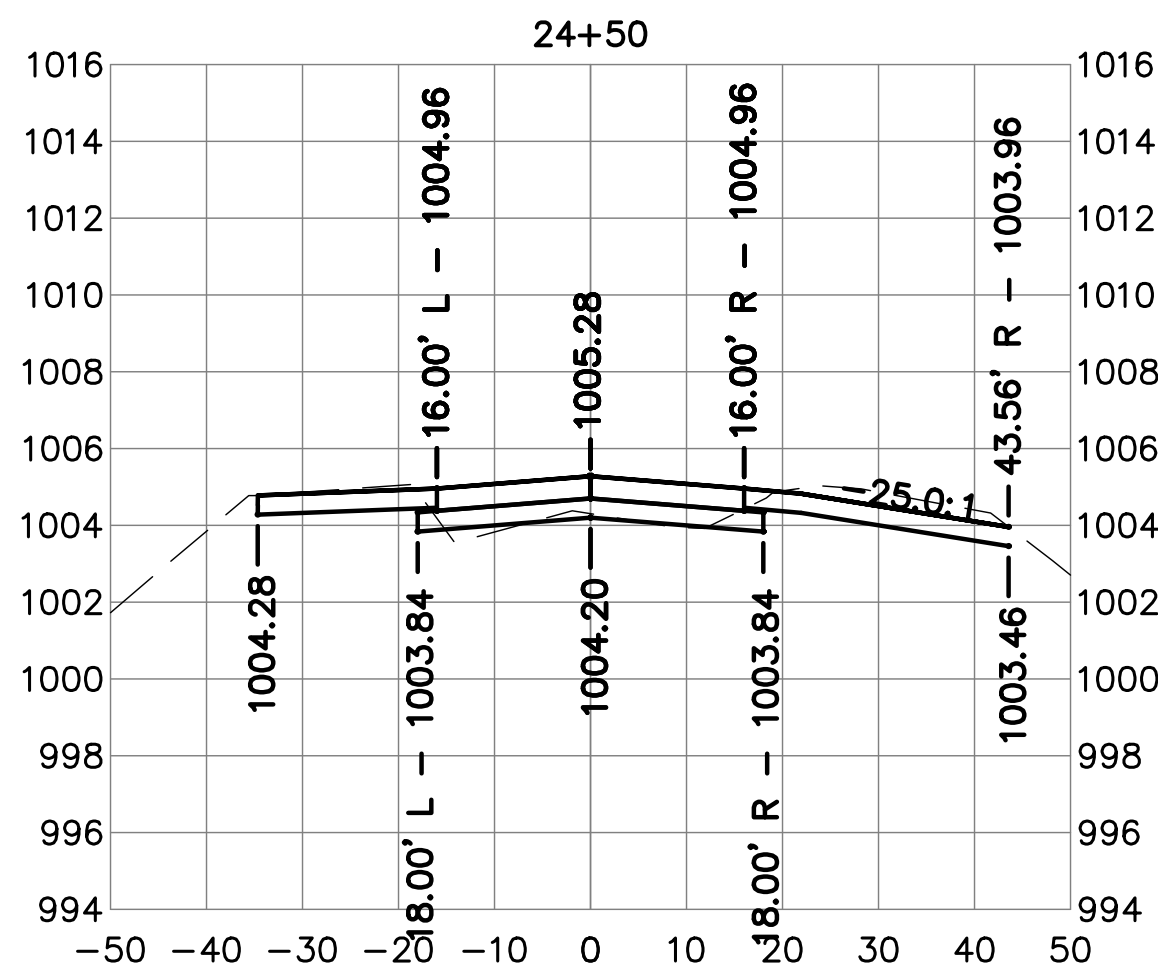
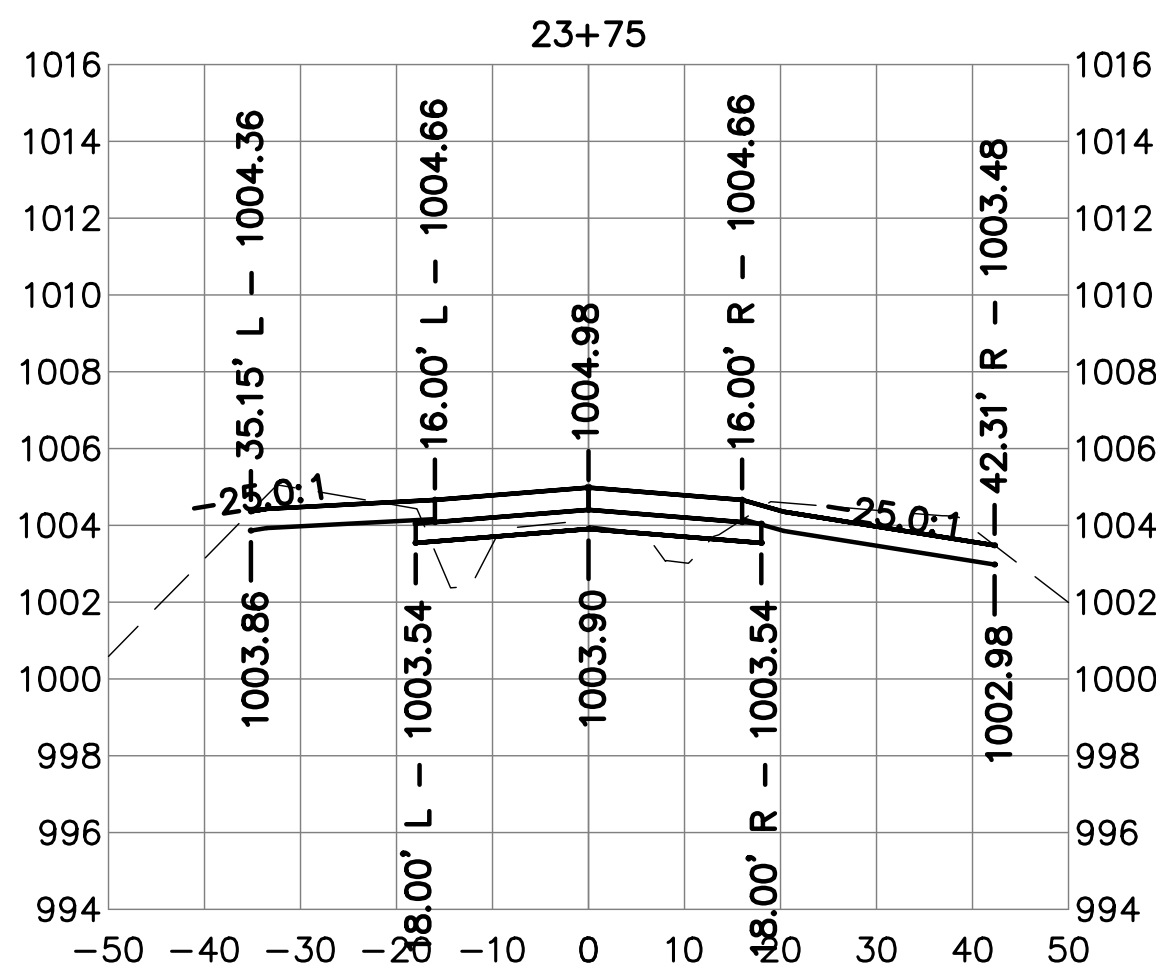
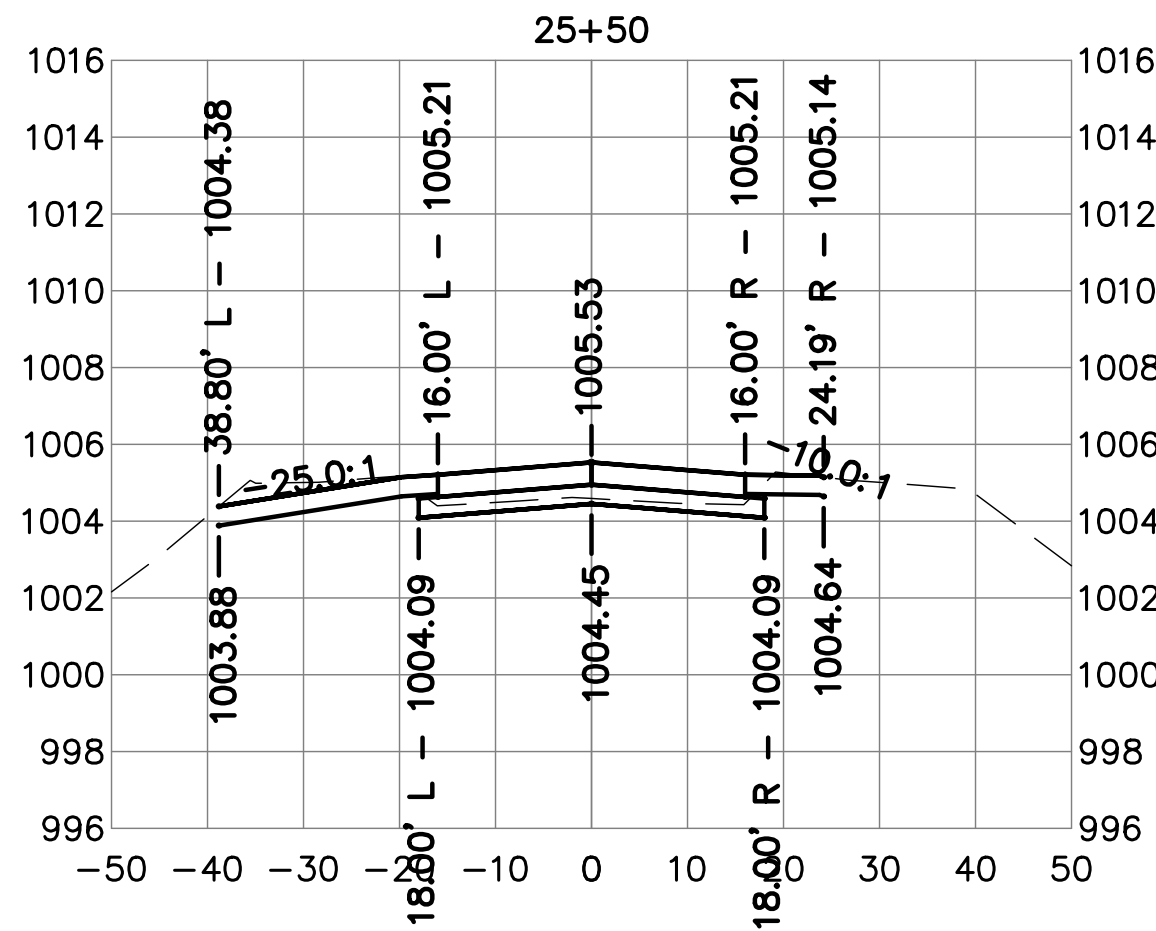
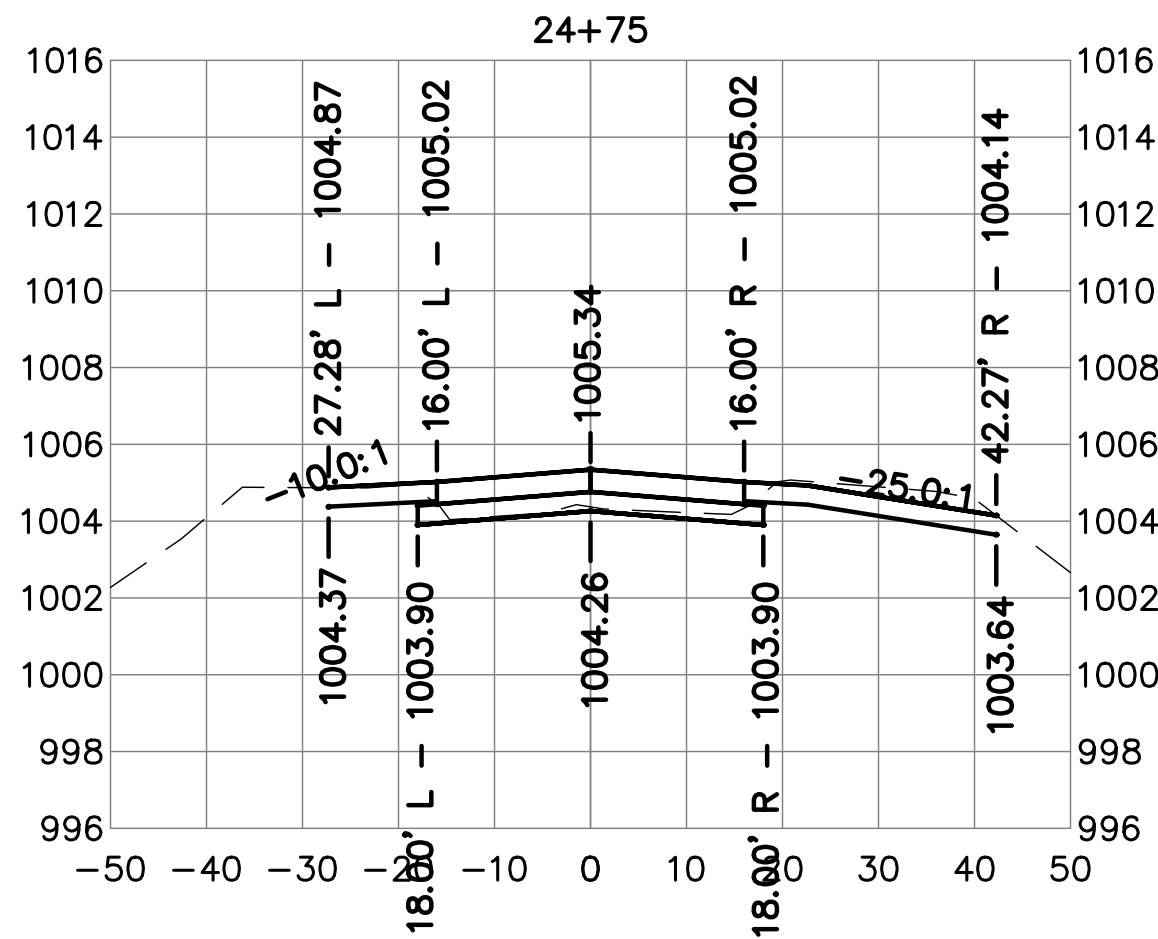
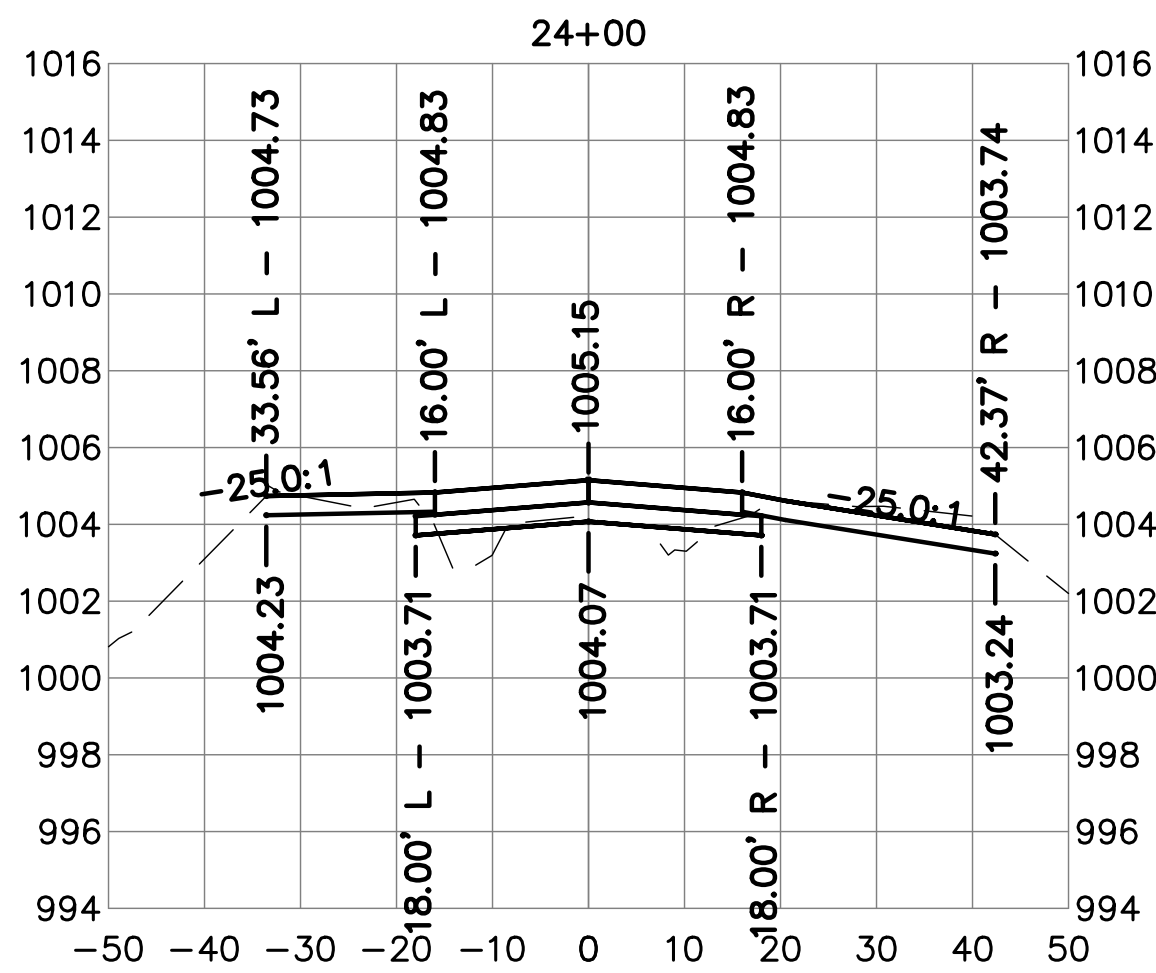
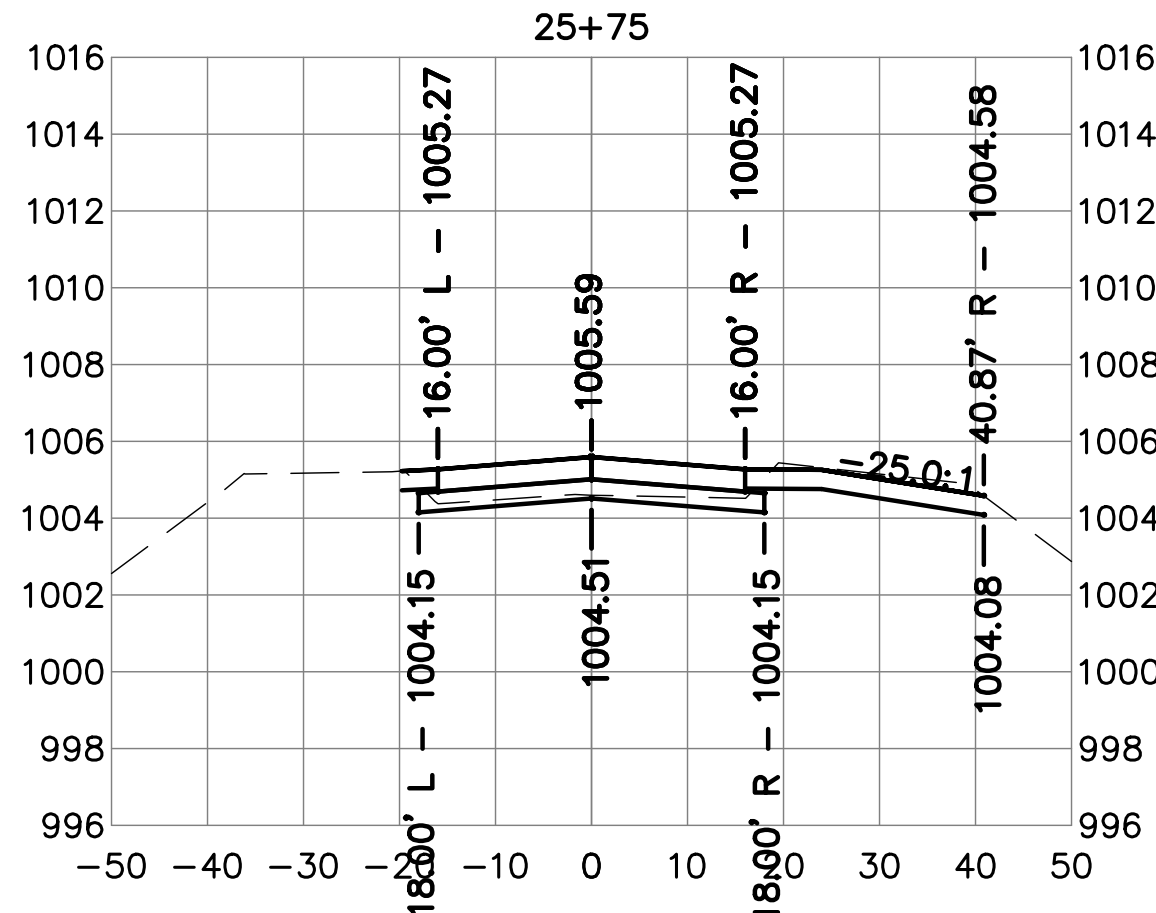
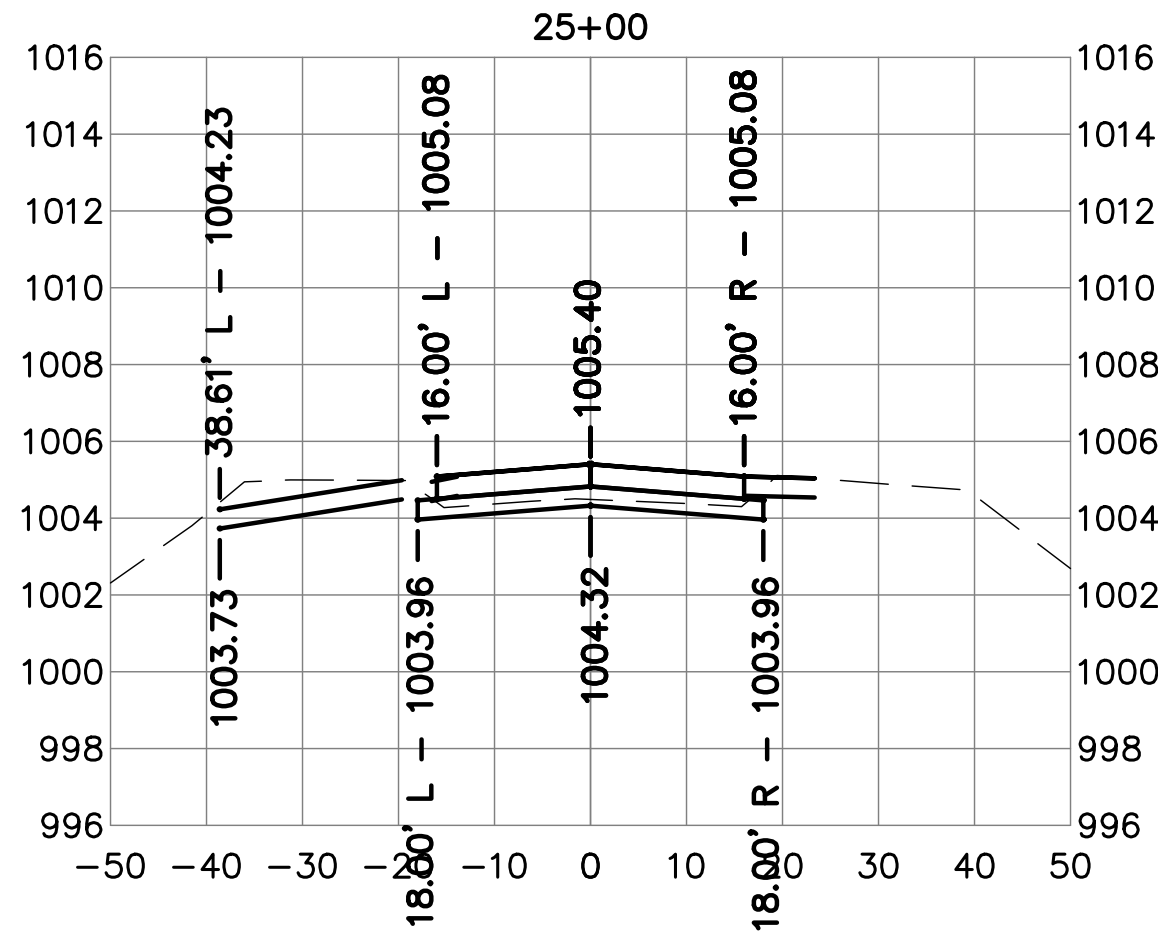
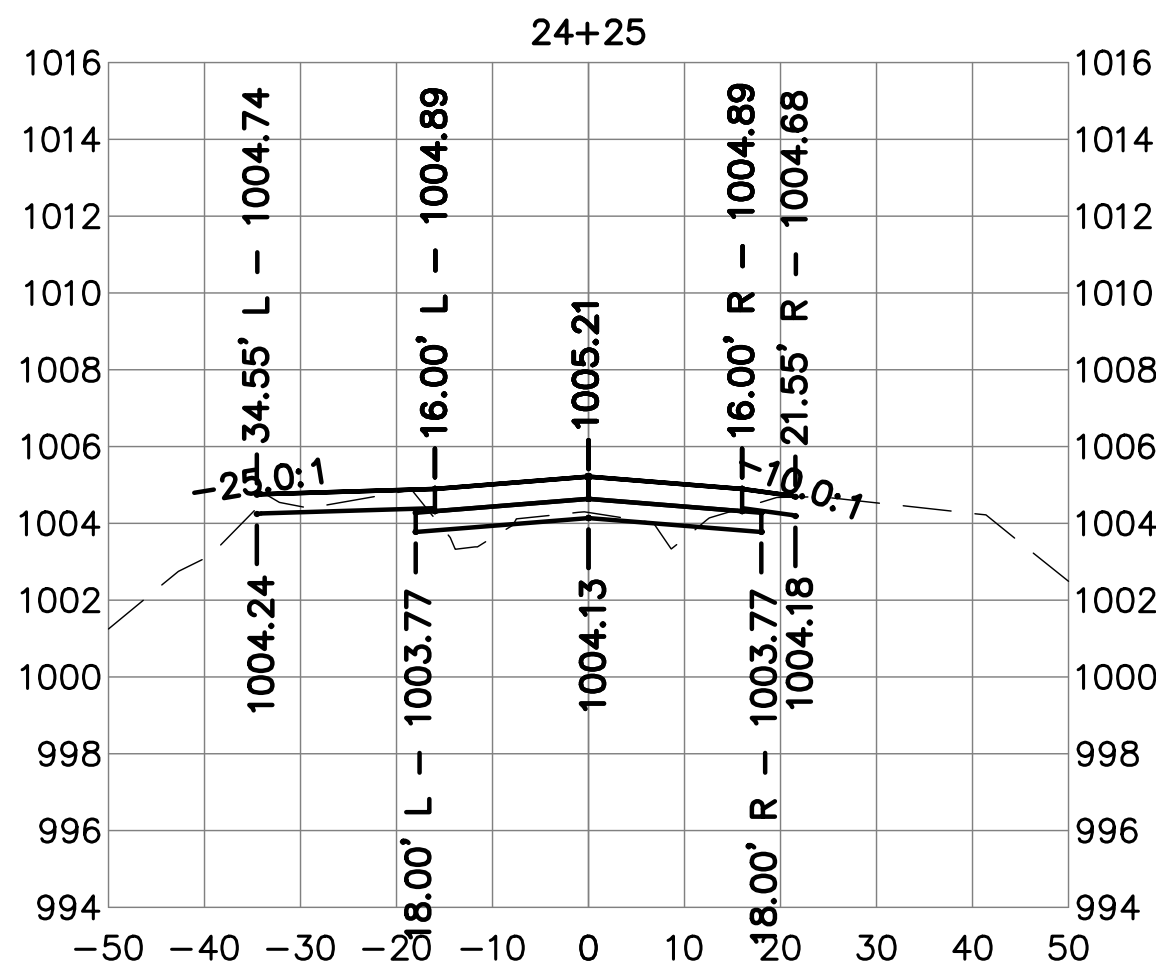
Location / Description
DYERSVILLE,
IOWA

| Revisions | | Rev | Description | Date |
|-----------|--|-------|--------------------------|---------|
| | | 24225 | Project Number | 2/25/25 |
| | | | Issued For Bidding: | |
| | | | Issued For Construction: | |

Sheet Title

CROSS SECTIONS
ROAD A

C11.10



Client Name
CITY OF
DYERSVILLE

Project Name
FIELD OF DREAMS
MOVIE SITE
ROADWAY - PAVING
AND DRAINAGE 2025


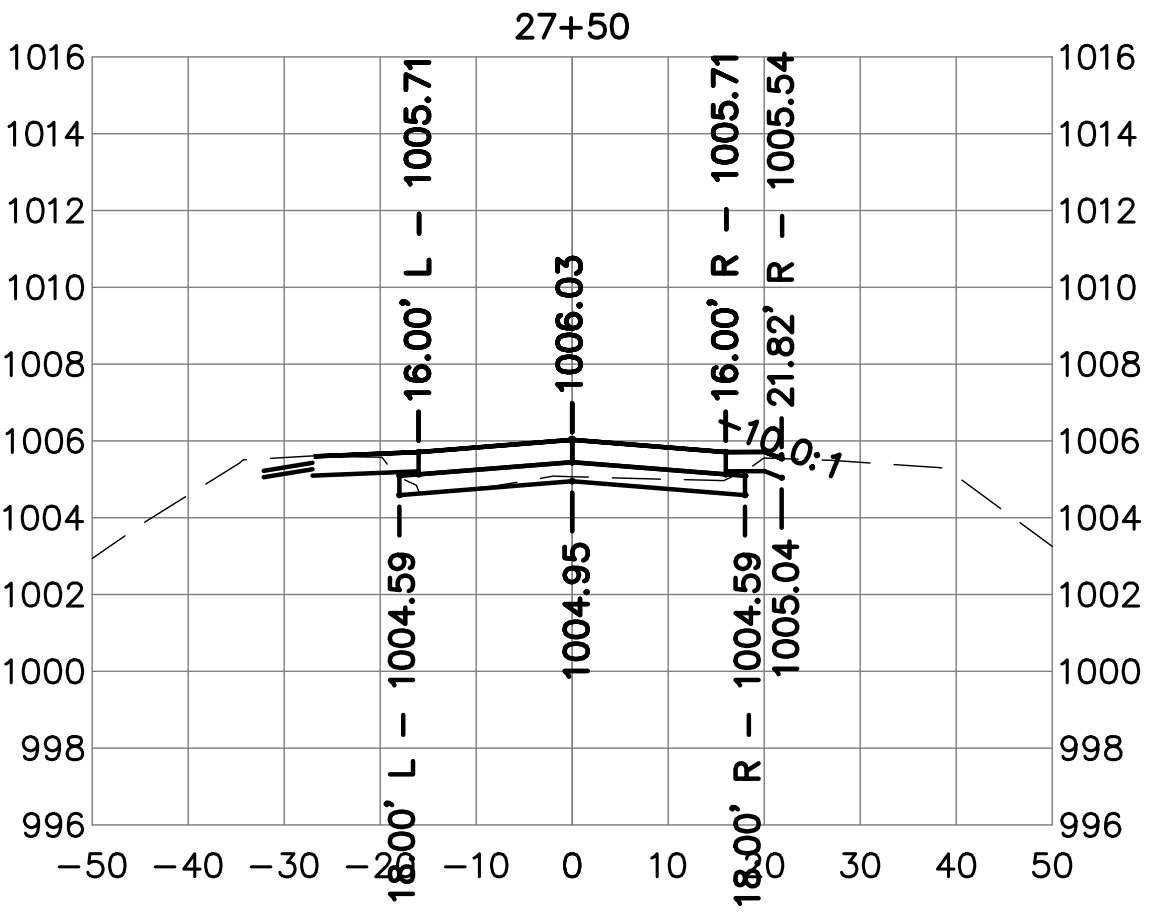
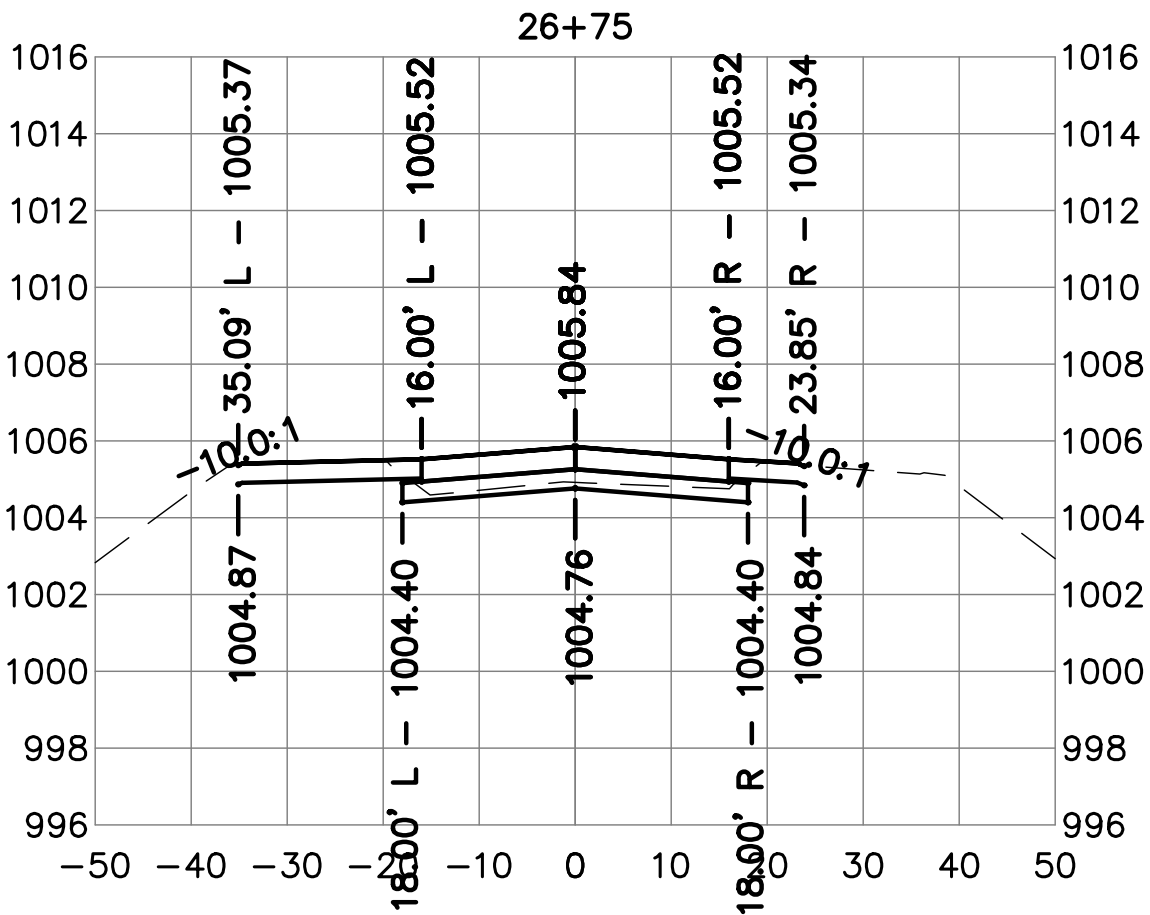
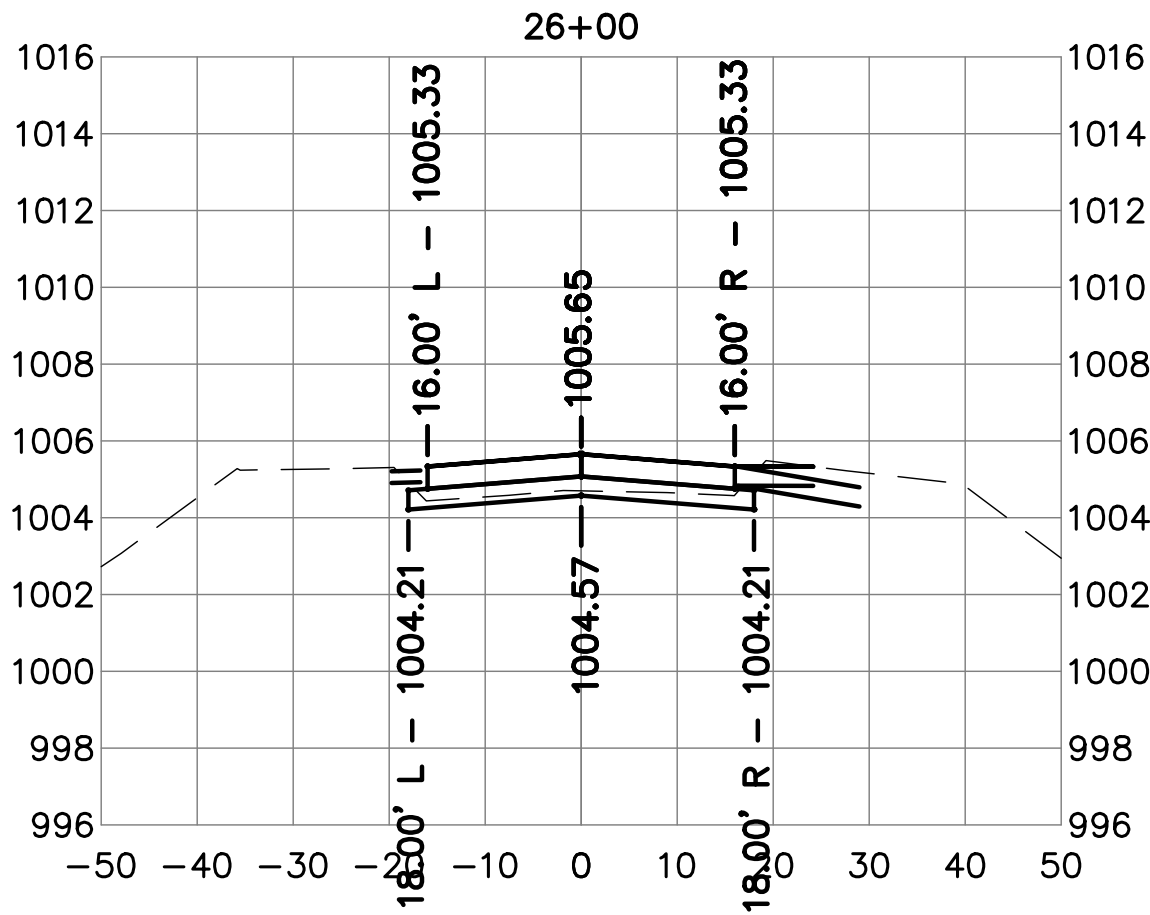
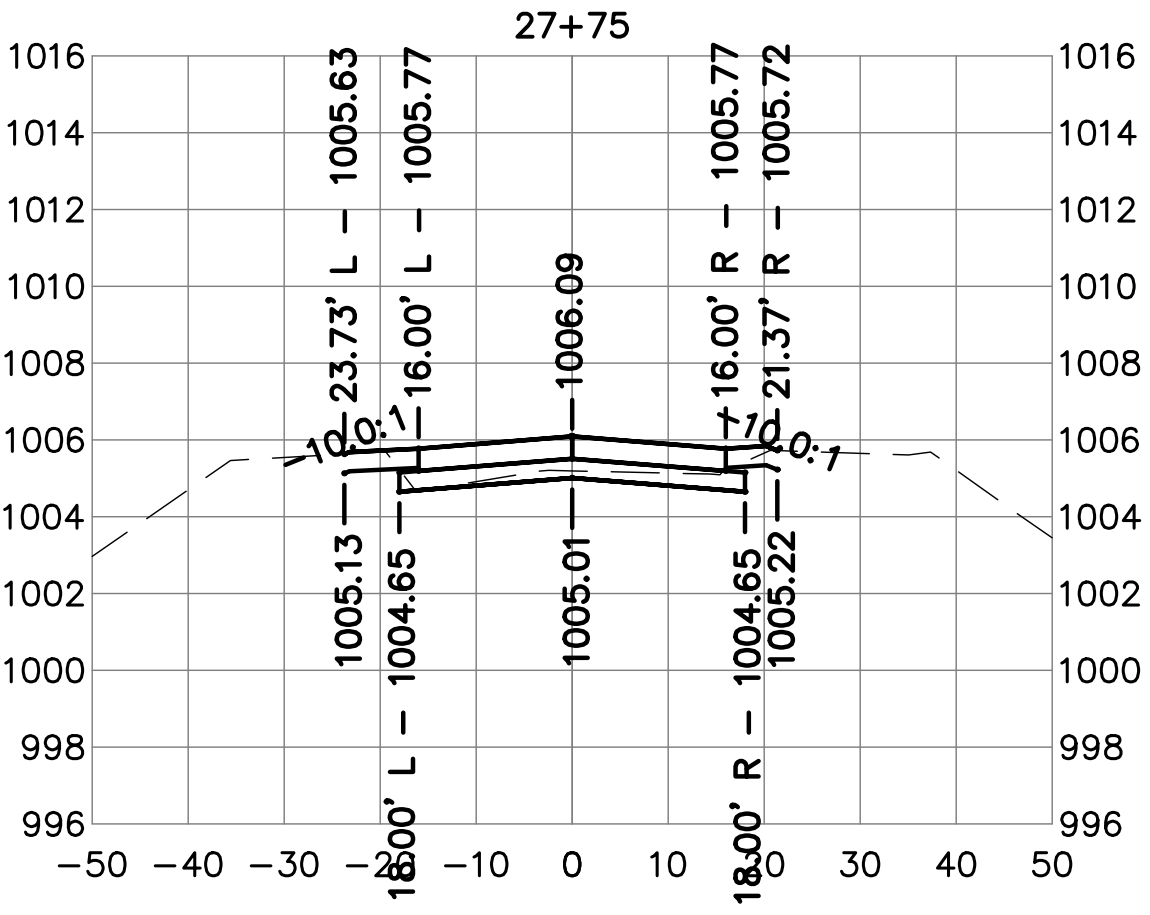
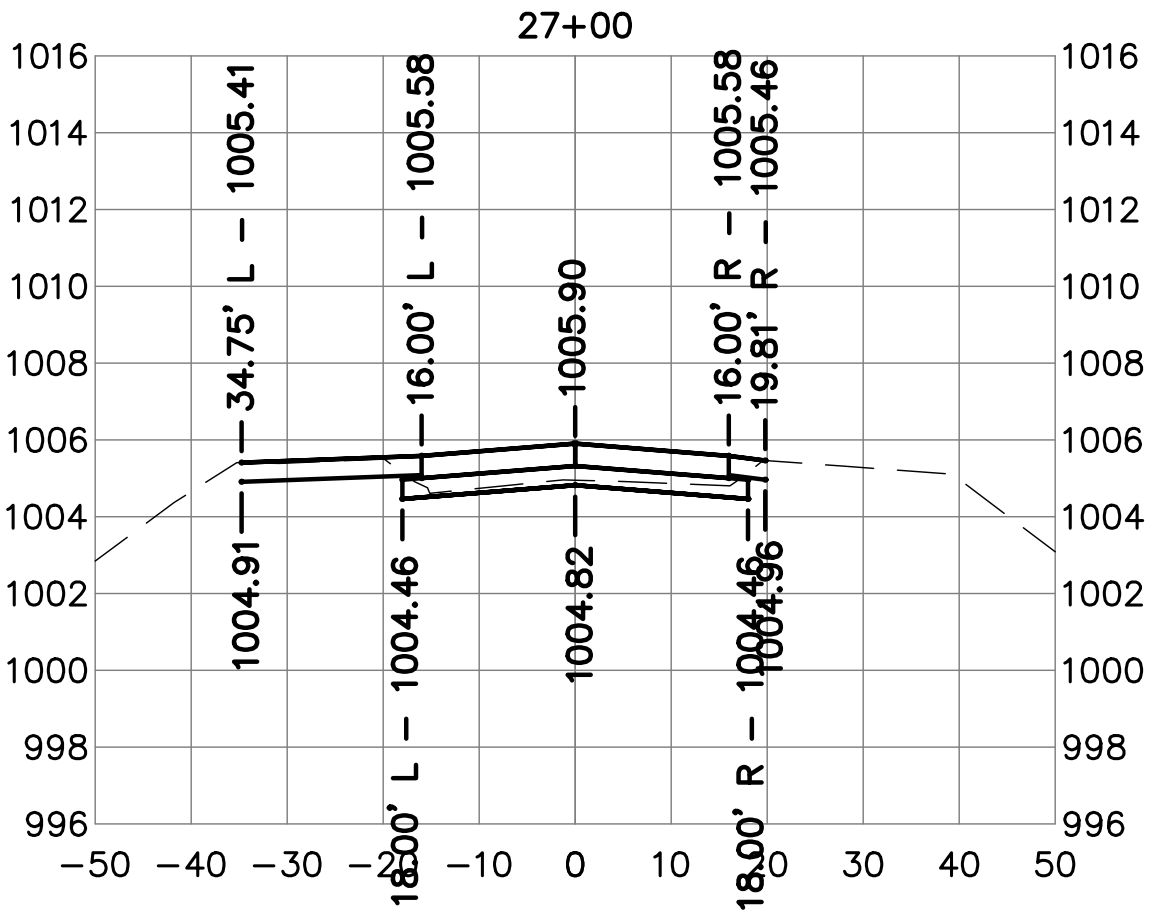
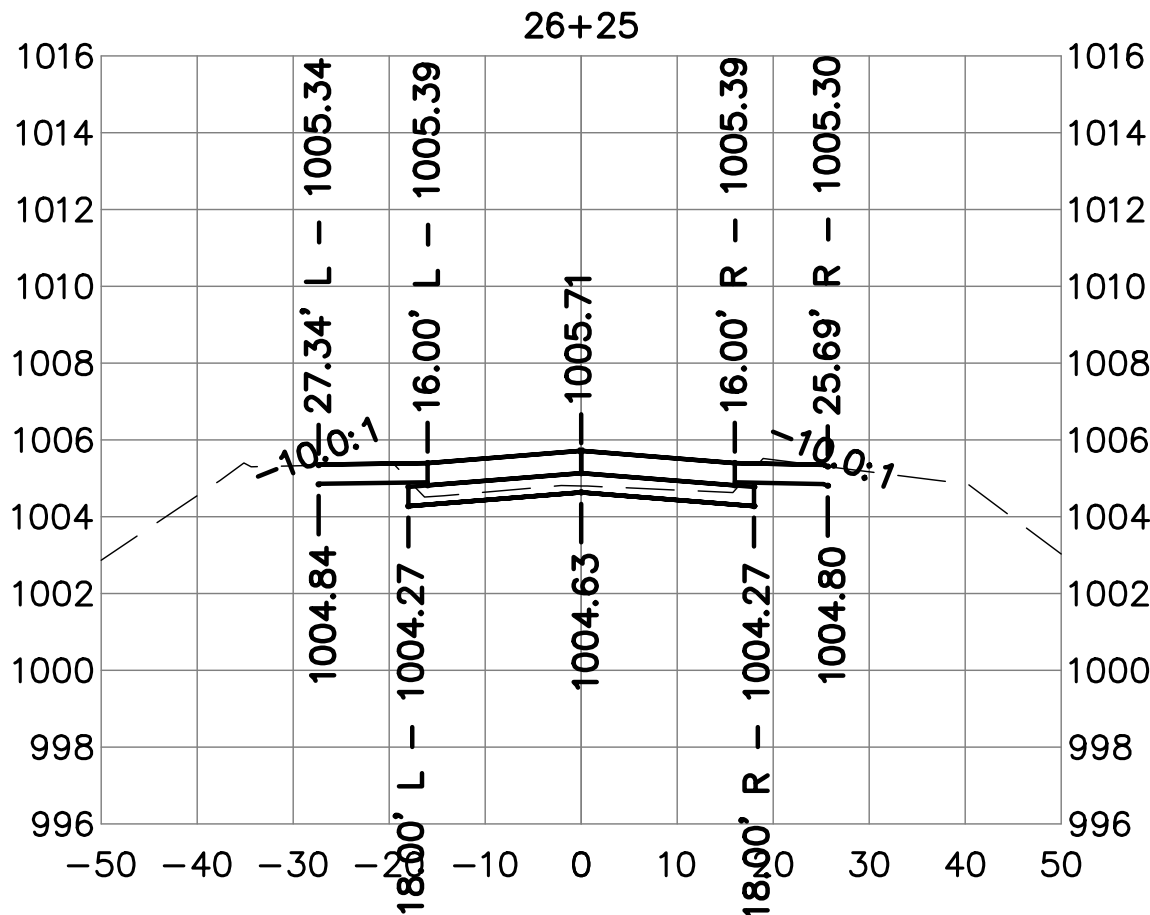
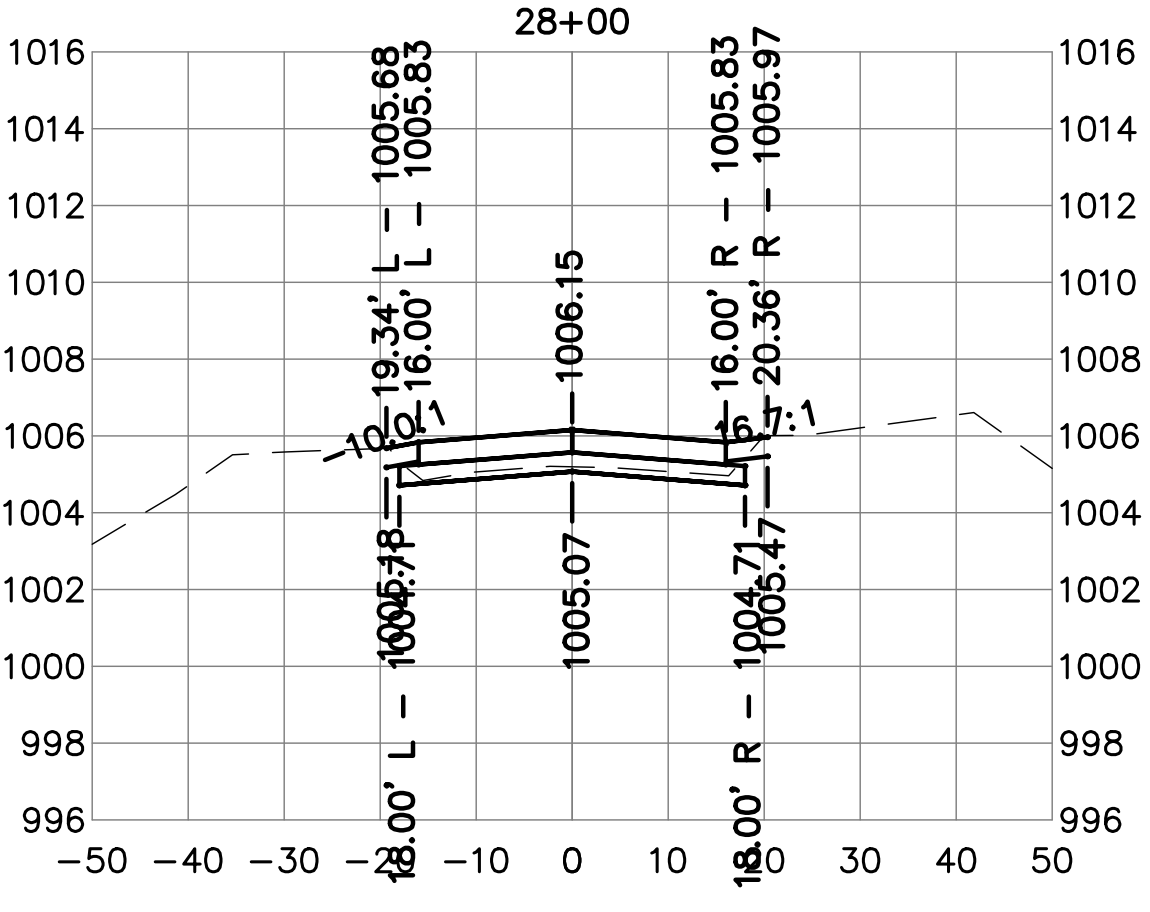
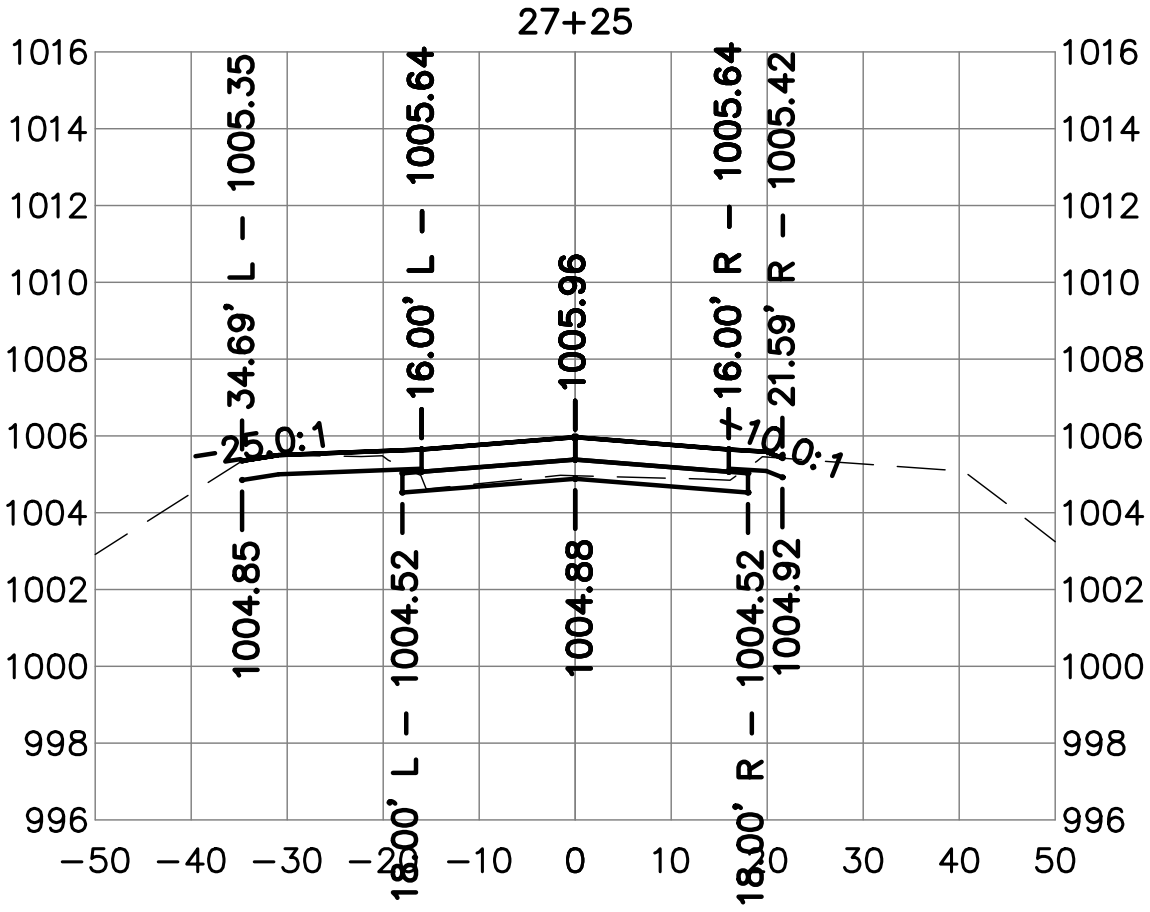
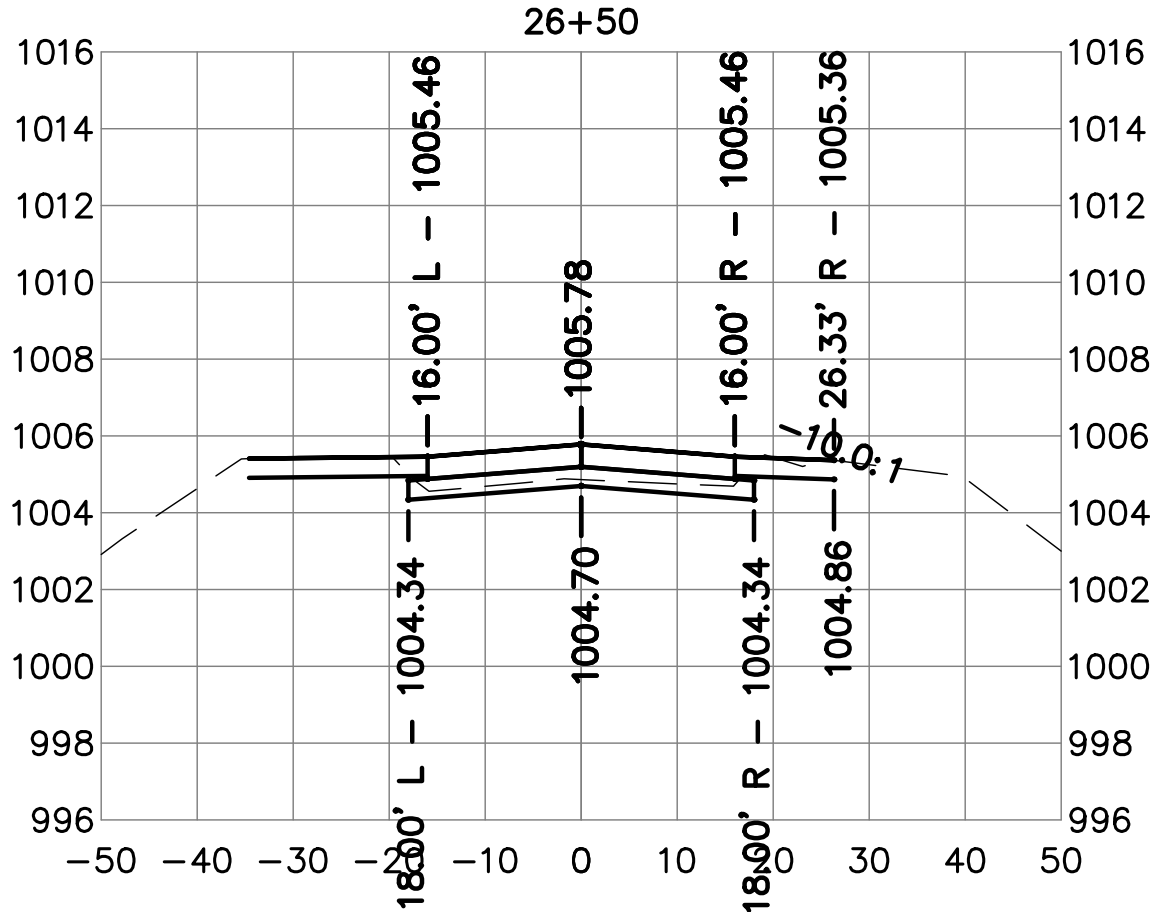
Location / Description
DYERSVILLE,
IOWA

| Revisions | Rev | Description | Date |
|-----------|-----|----------------------|---------|
| | 1 | Project Number 24225 | 2/25/25 |
| | 2 | Project Manager | |

Sheet Title

CROSS SECTIONS
ROAD A

C11.11



Client Name
CITY OF
DYERSVILLE

Project Name
FIELD OF DREAMS
MOVIE SITE
ROADWAY - PAVING
AND DRAINAGE 2025

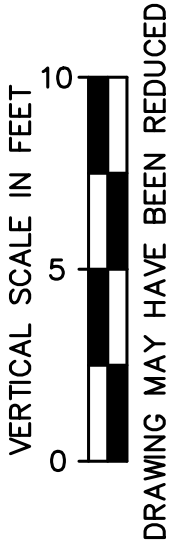
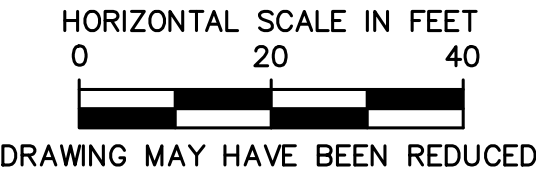
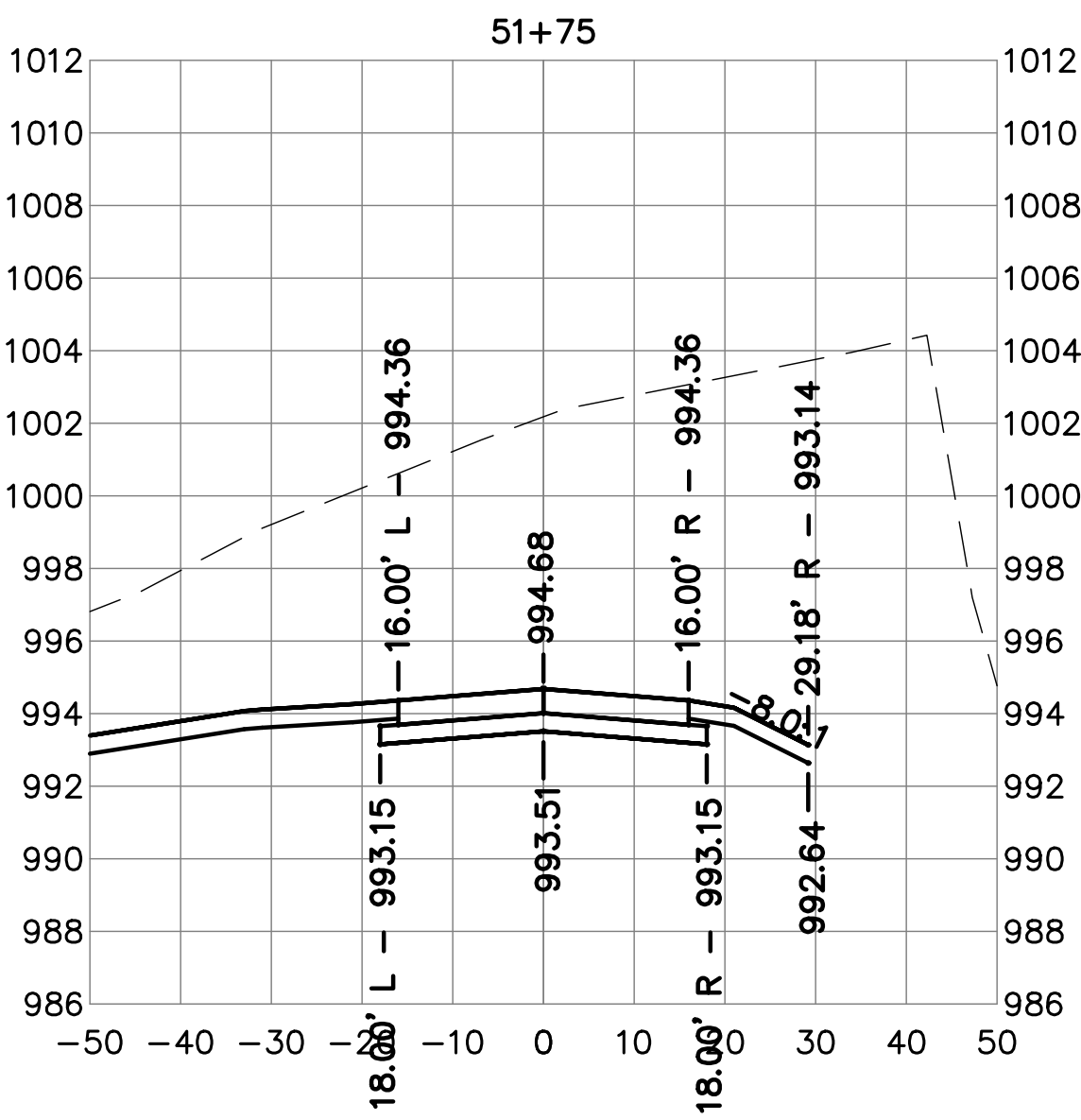
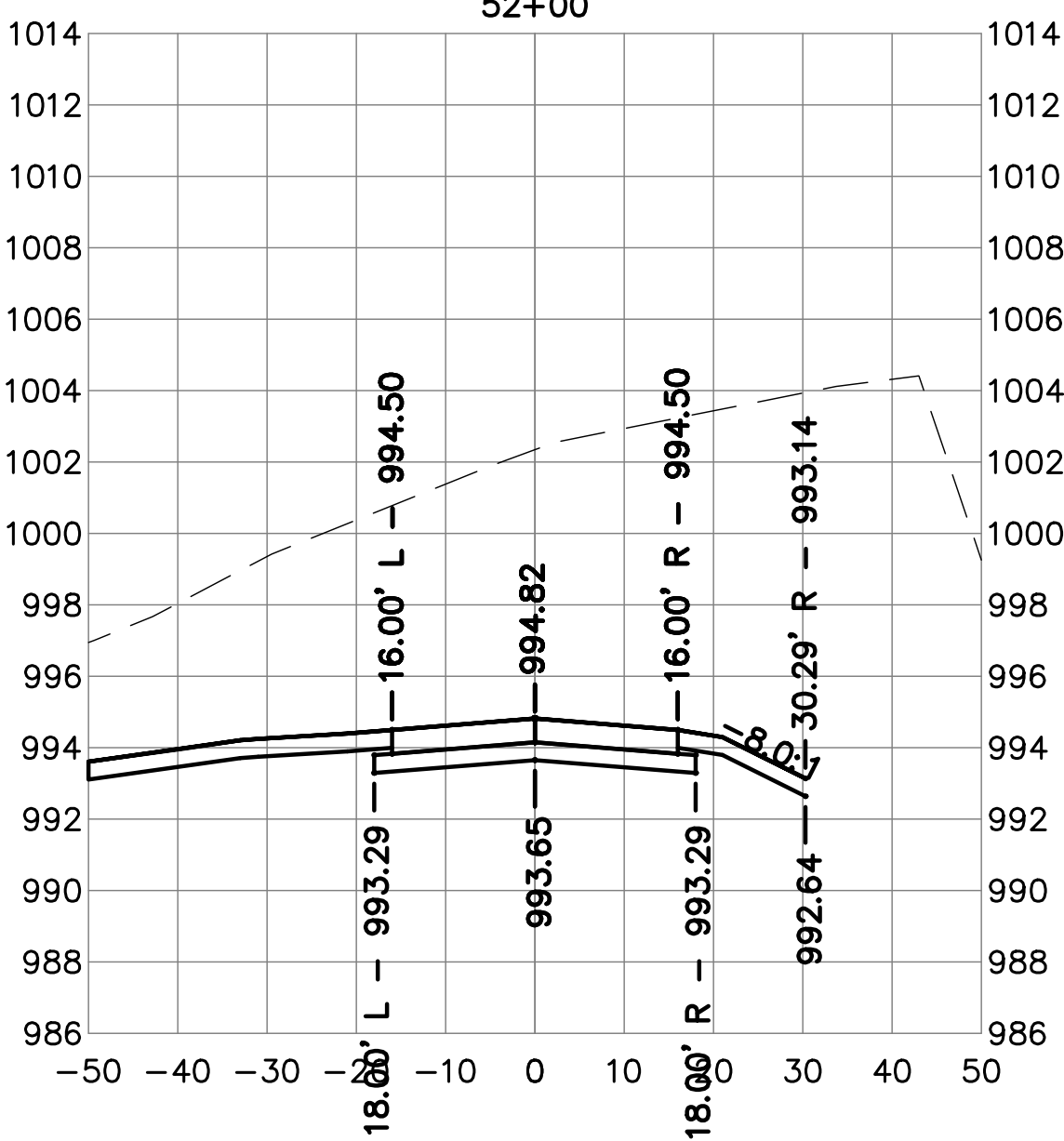
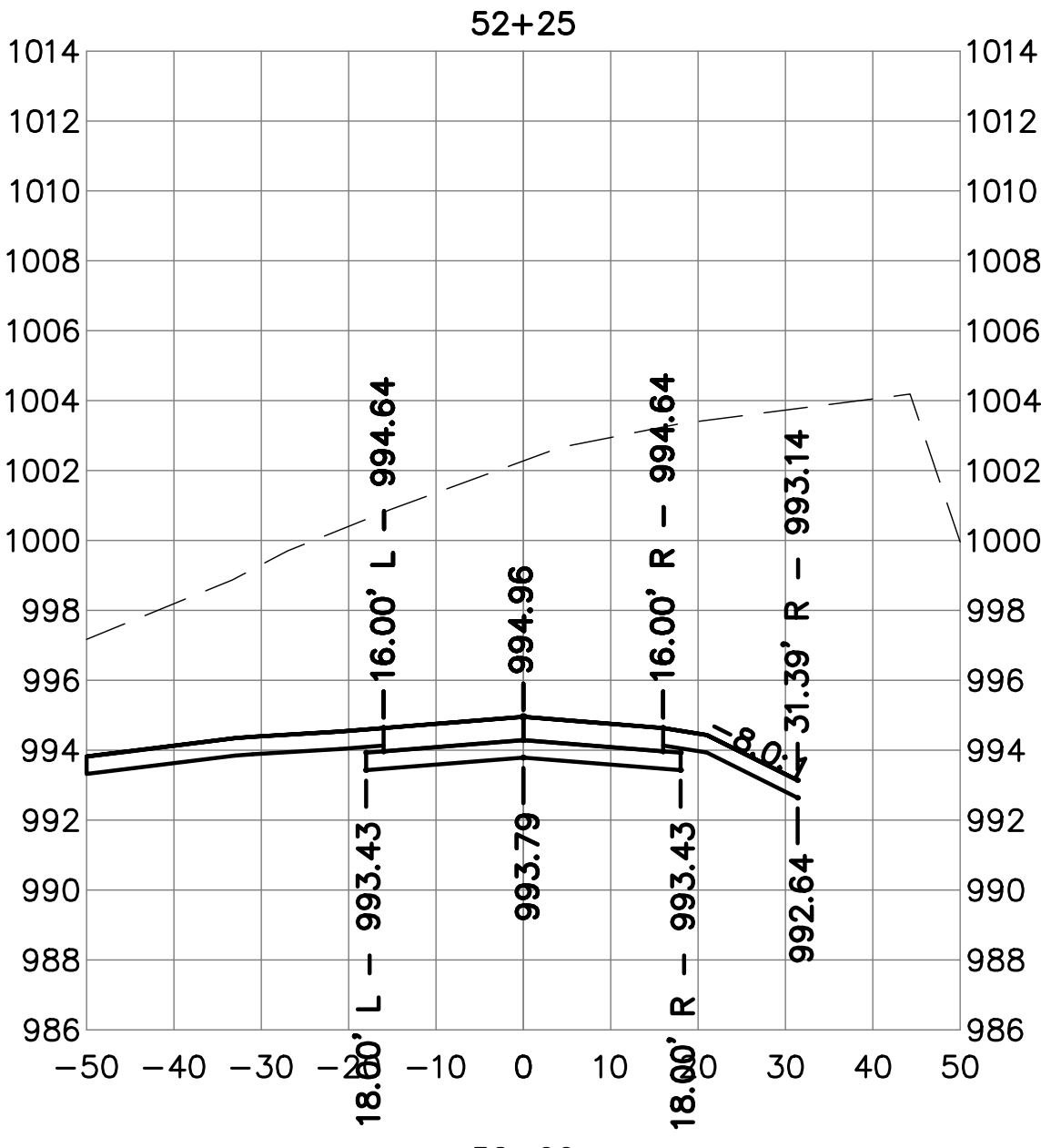
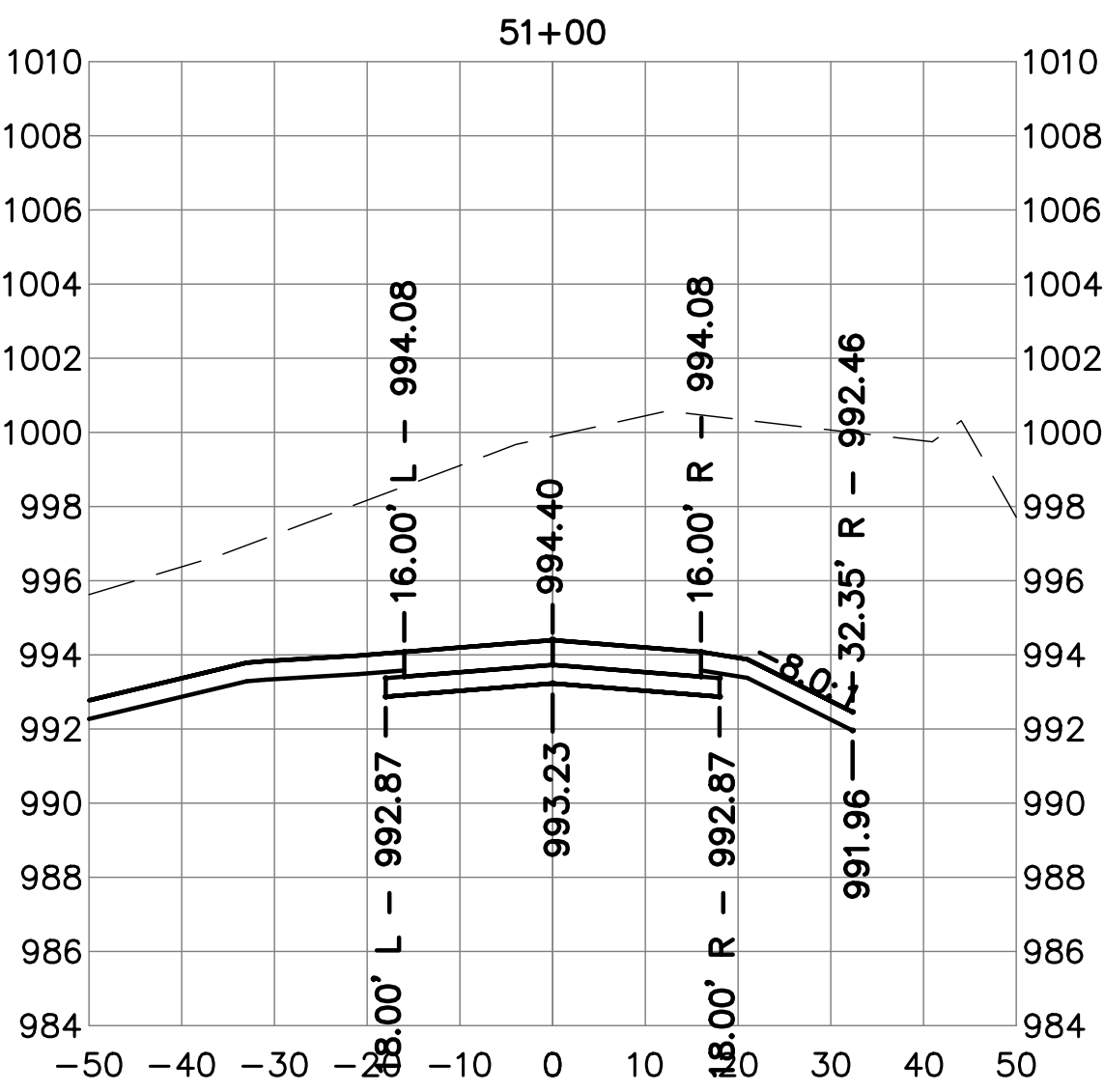
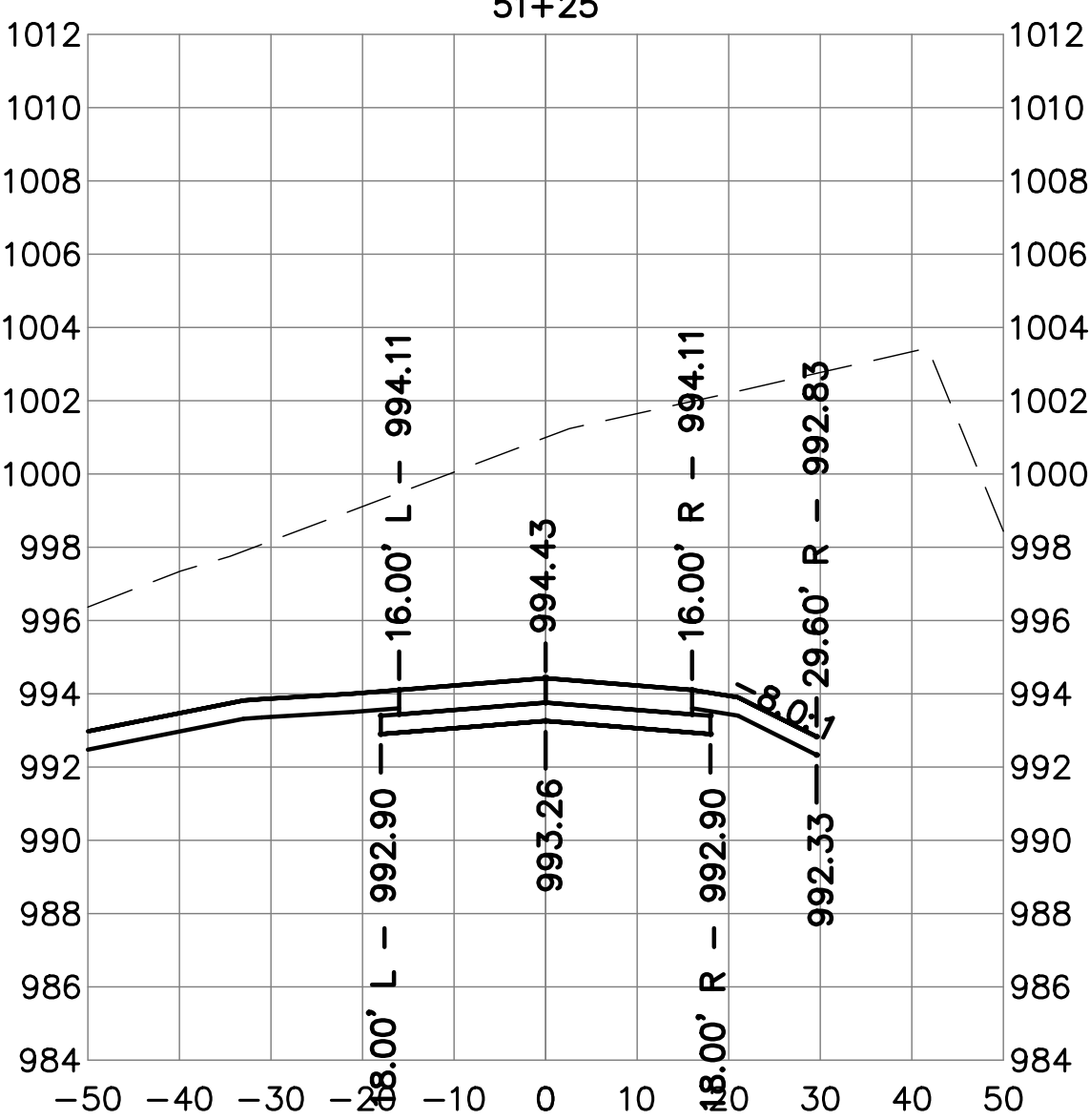
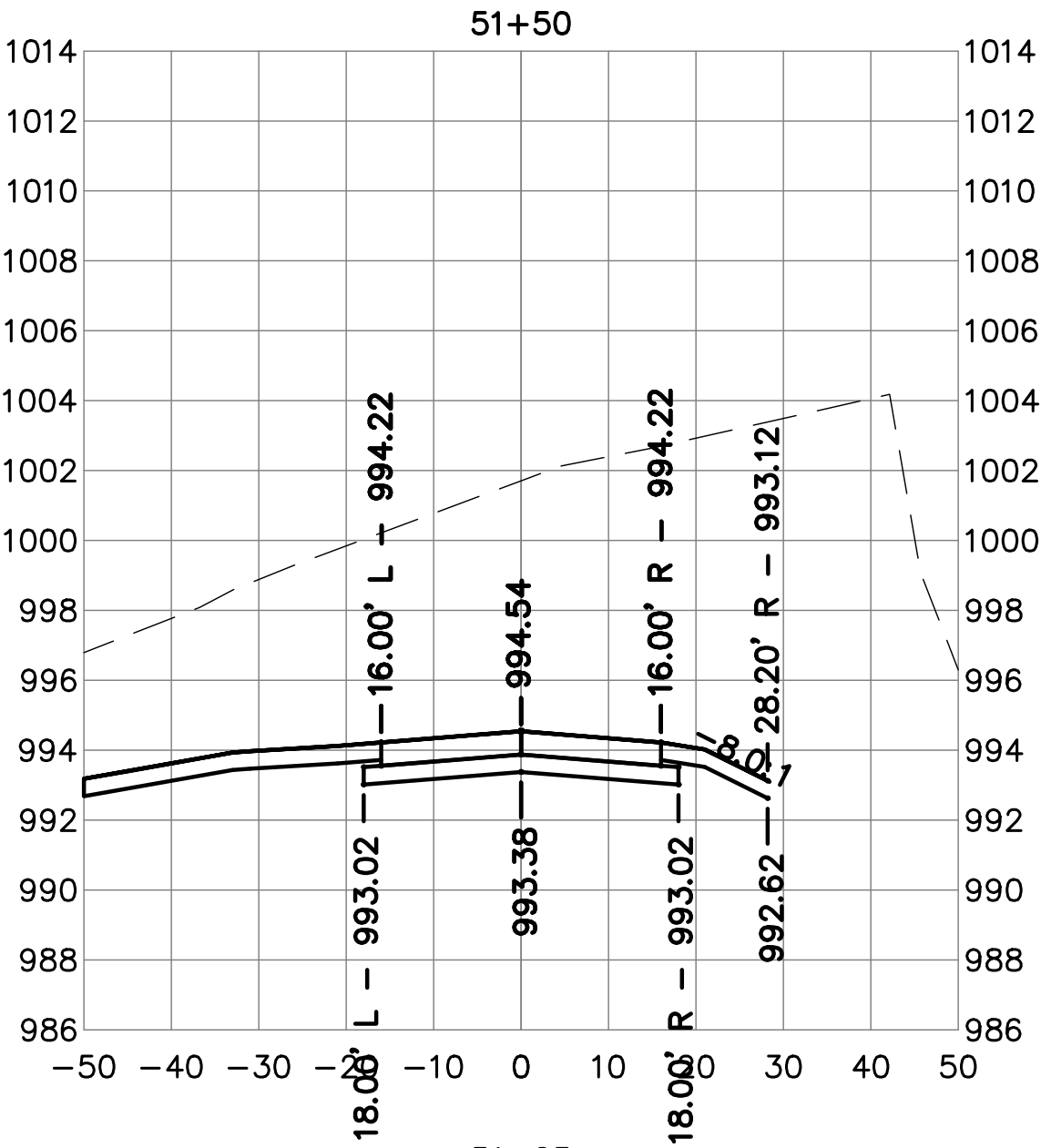
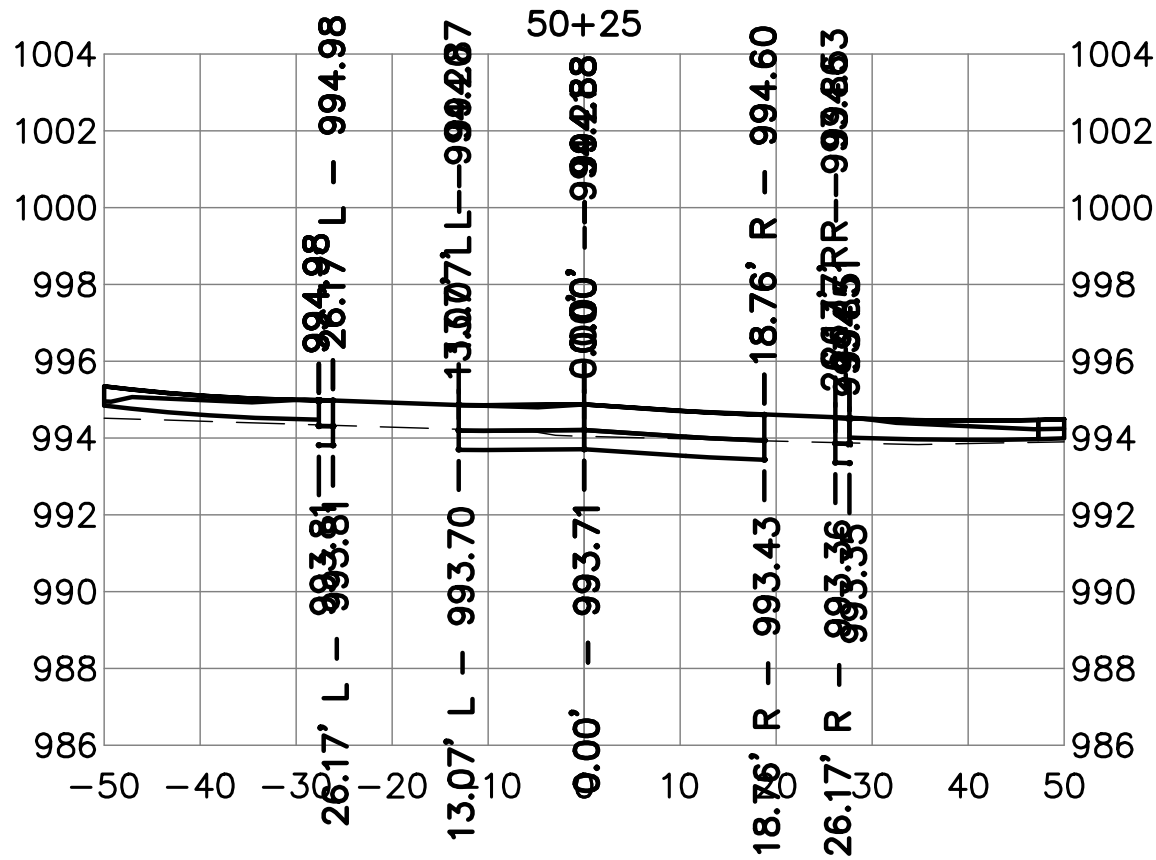
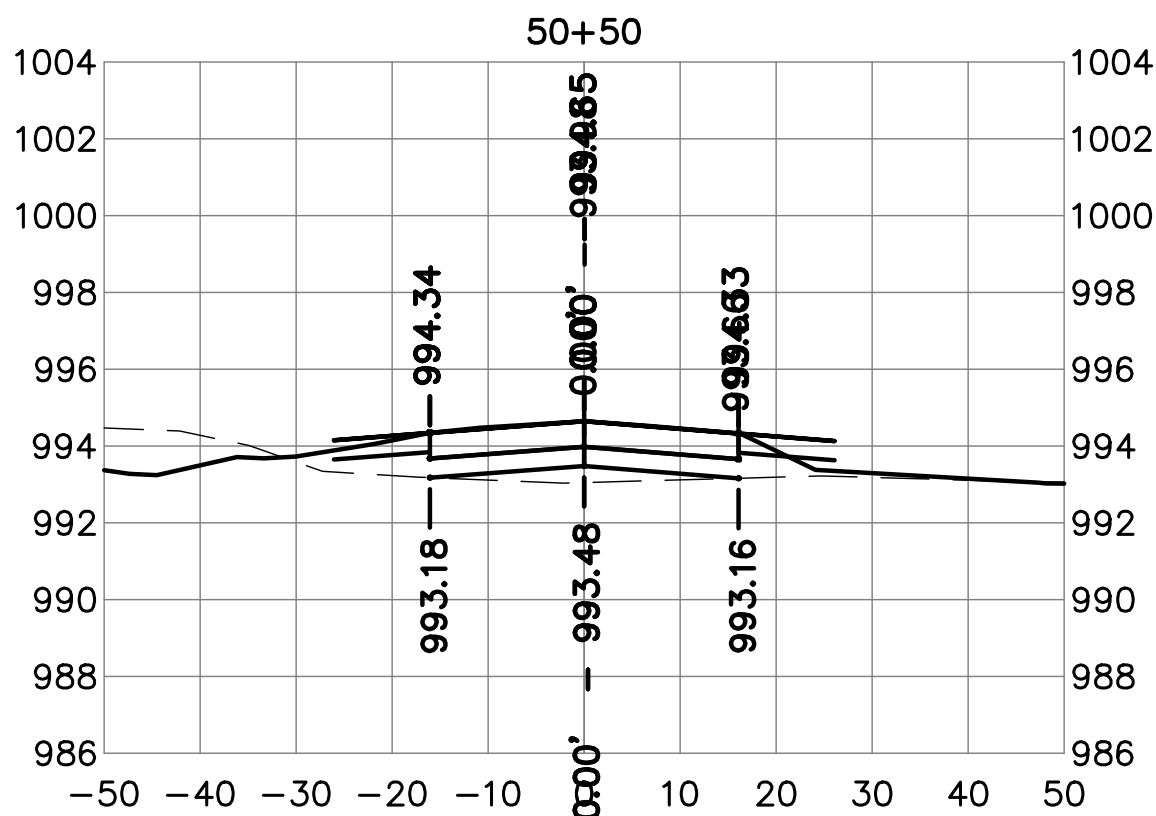
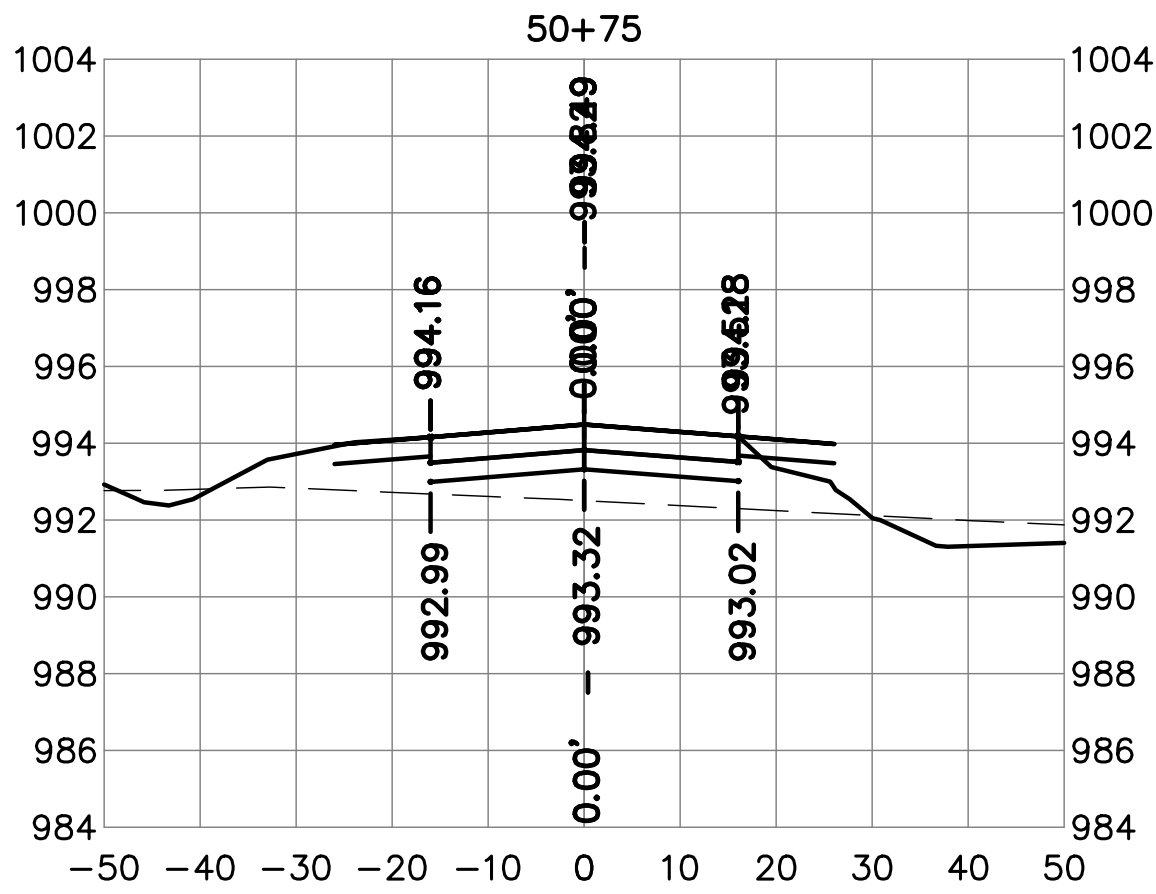
Location / Description
DYERSVILLE,
IOWA

| Revisions | Rev | Description | Date |
|-----------|-----|--------------------------|---------|
| | 1 | Project Number 24225 | 2/25/25 |
| | 2 | Issued For Bidding: | |
| | 3 | Issued For Construction: | |

Sheet Title

CROSS SECTIONS
ROAD A

C11.12



Client Name
CITY OF
DYERSVILLE

Project Name
FIELD OF DREAMS
MOVIE SITE
ROADWAY - PAVING
AND DRAINAGE 2025


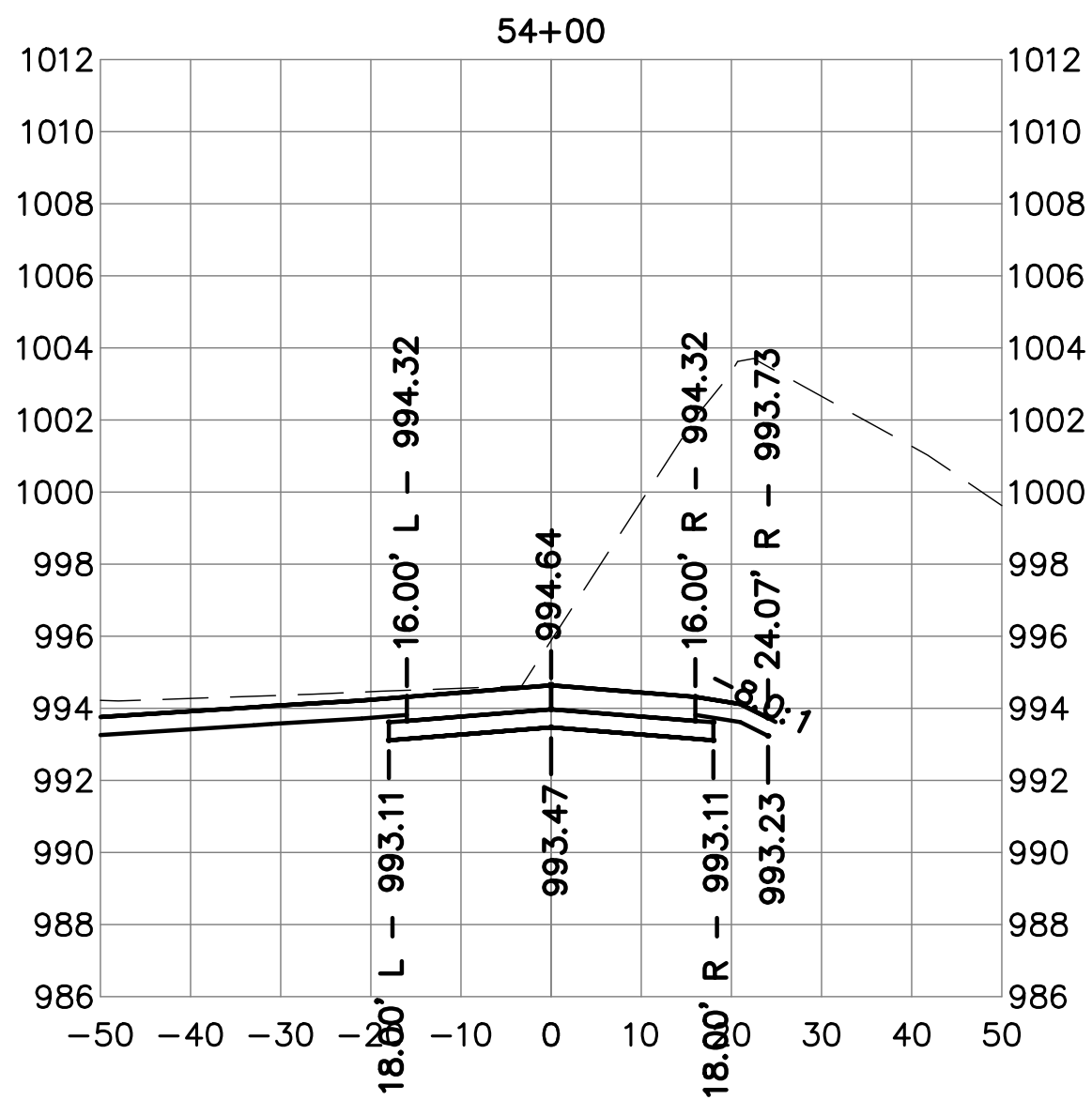
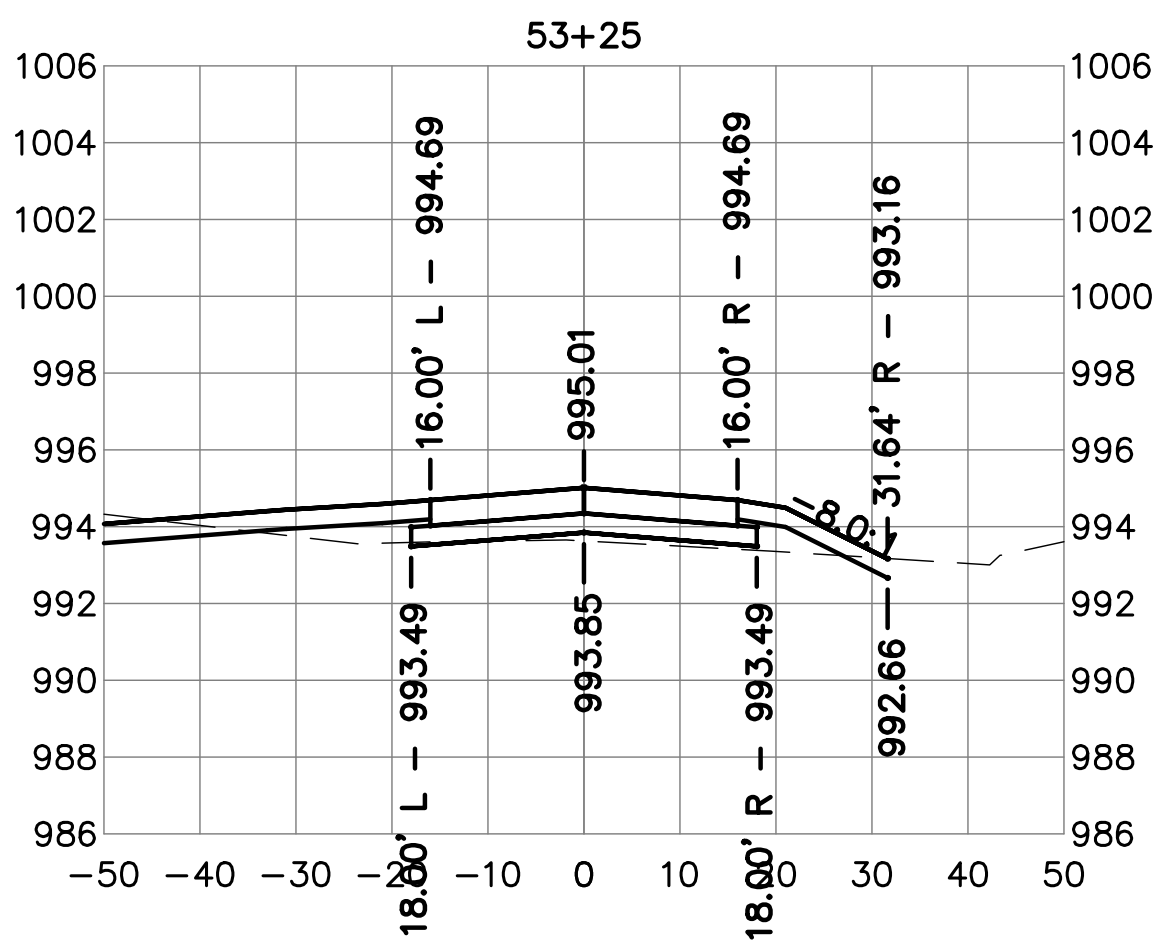
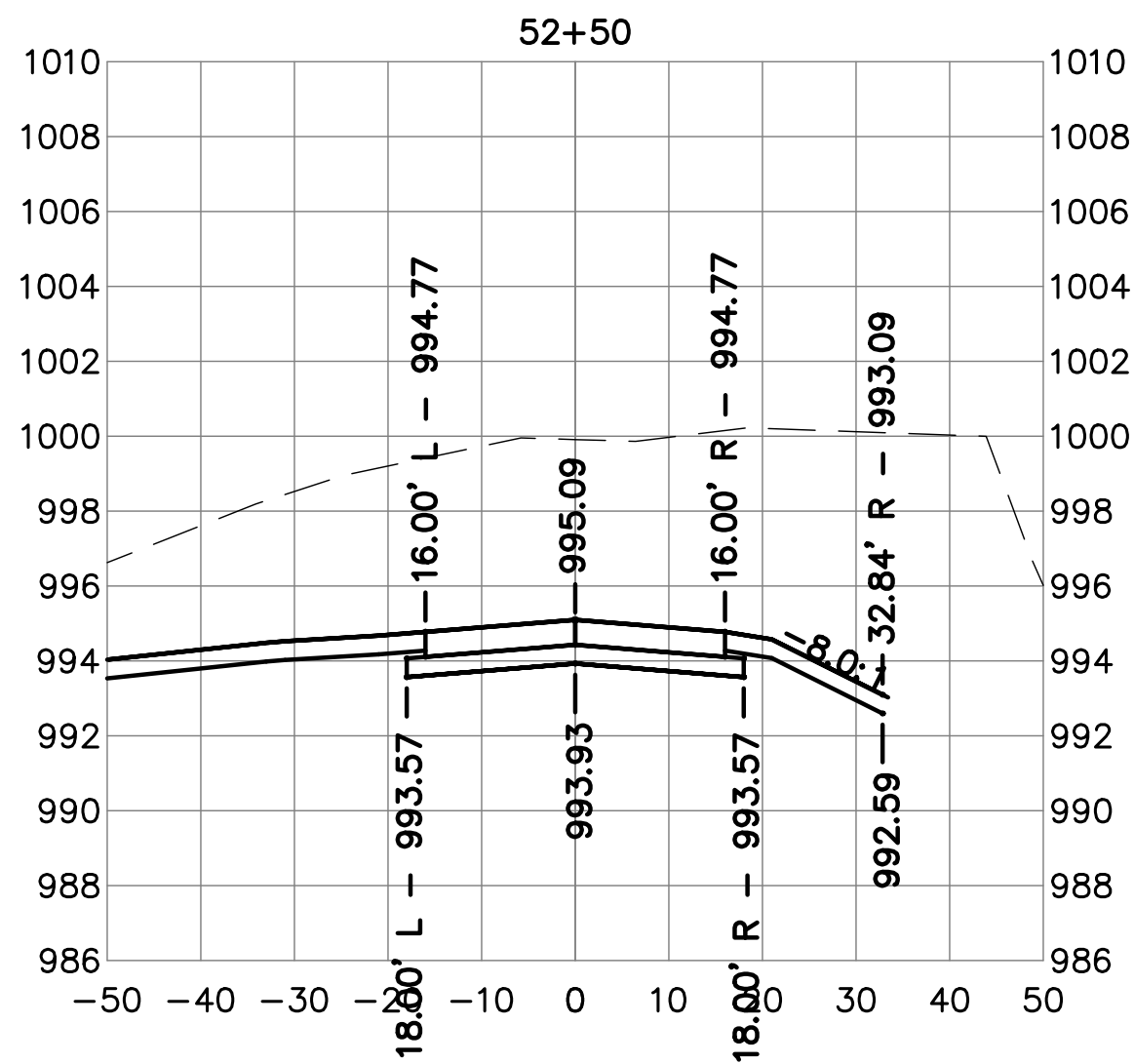
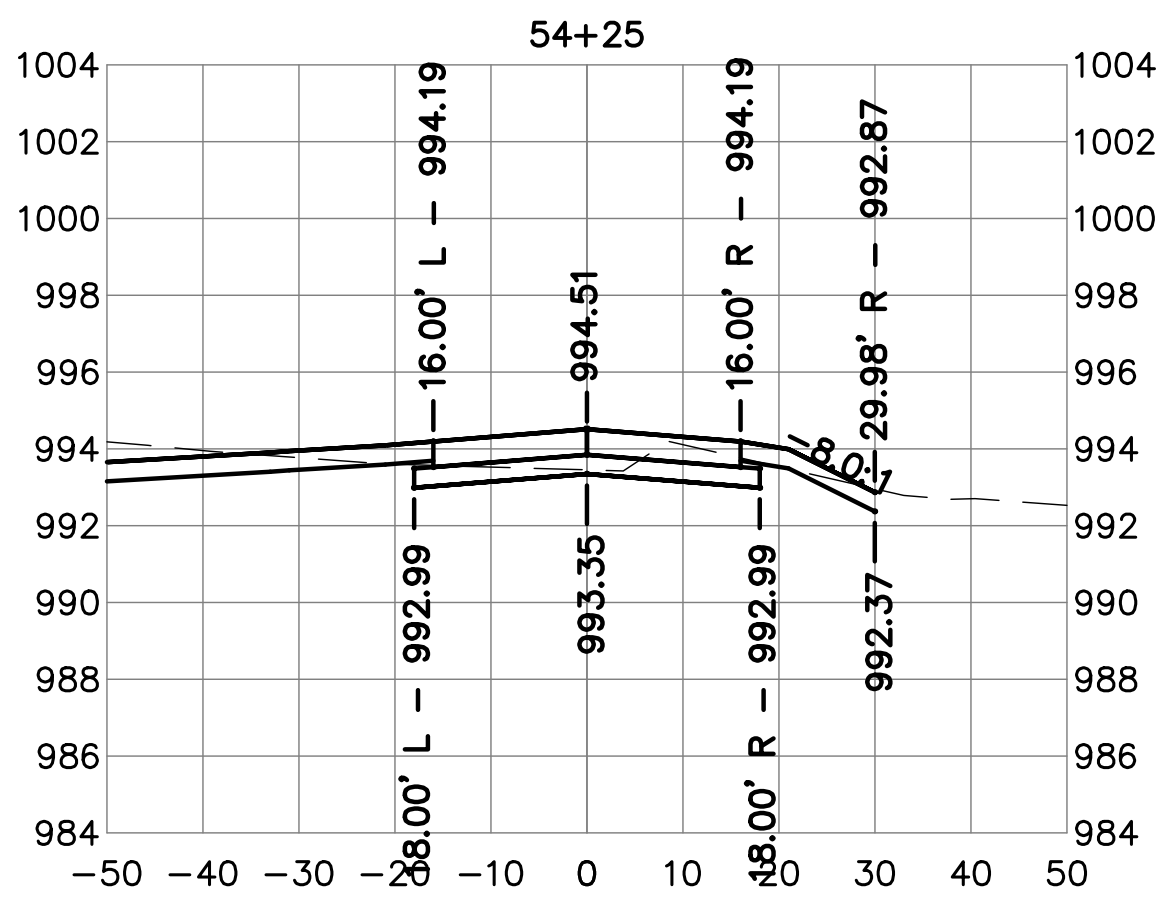
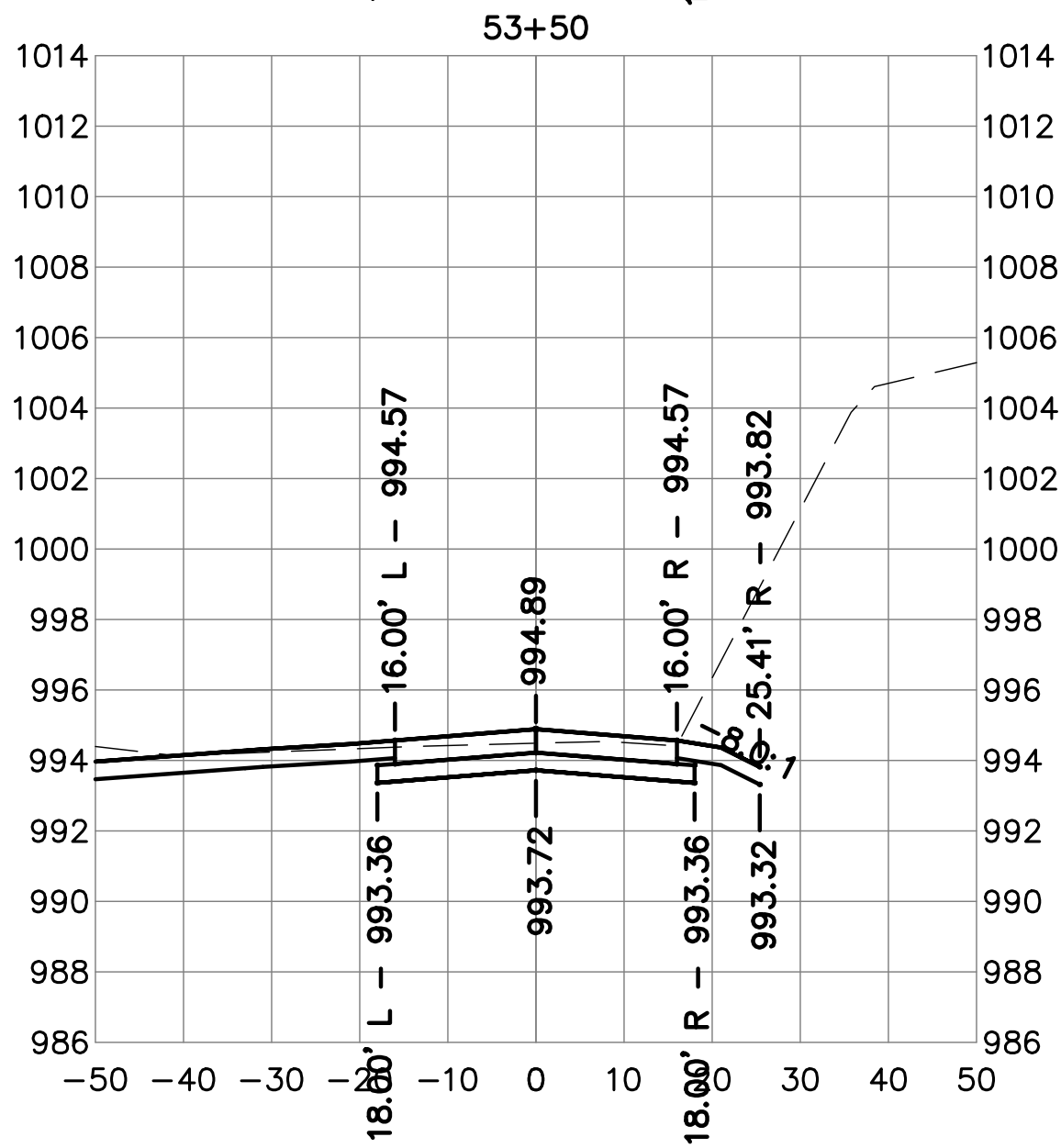
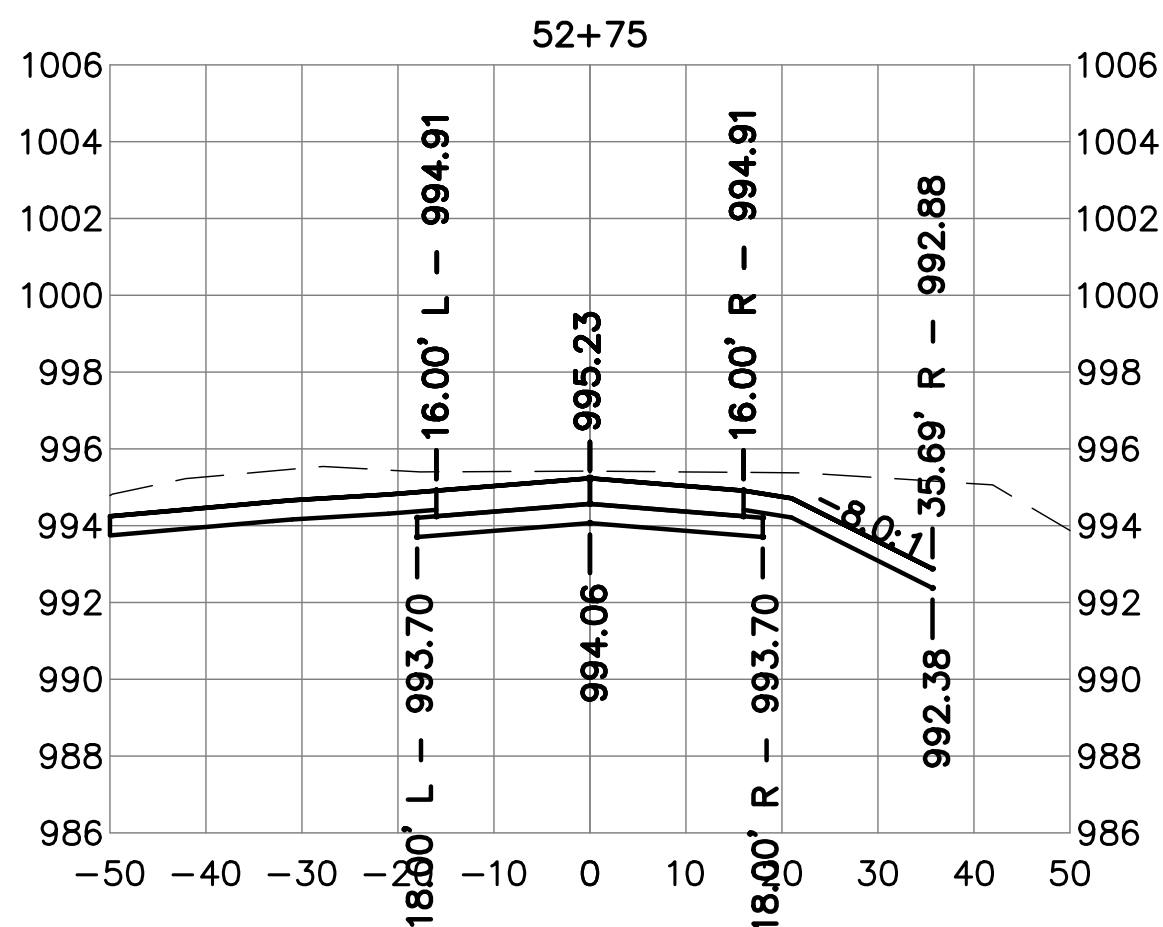
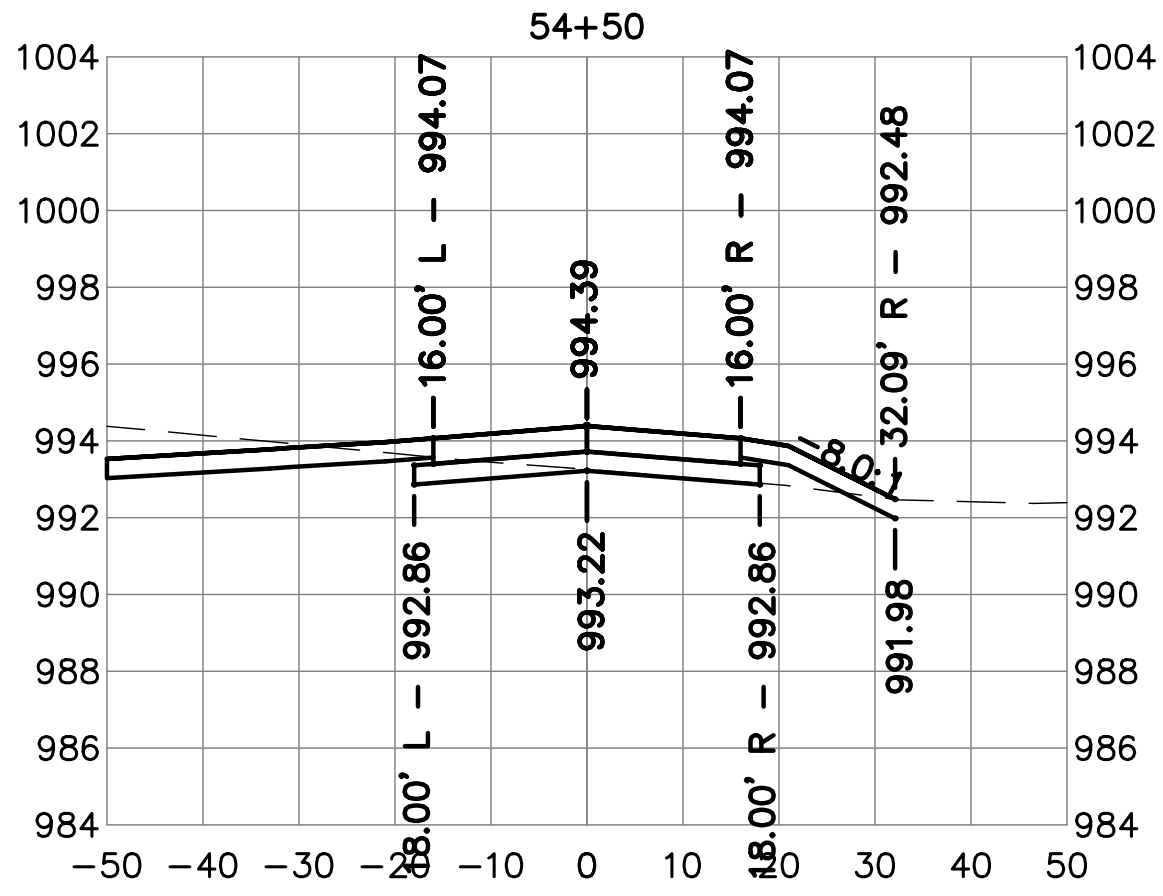
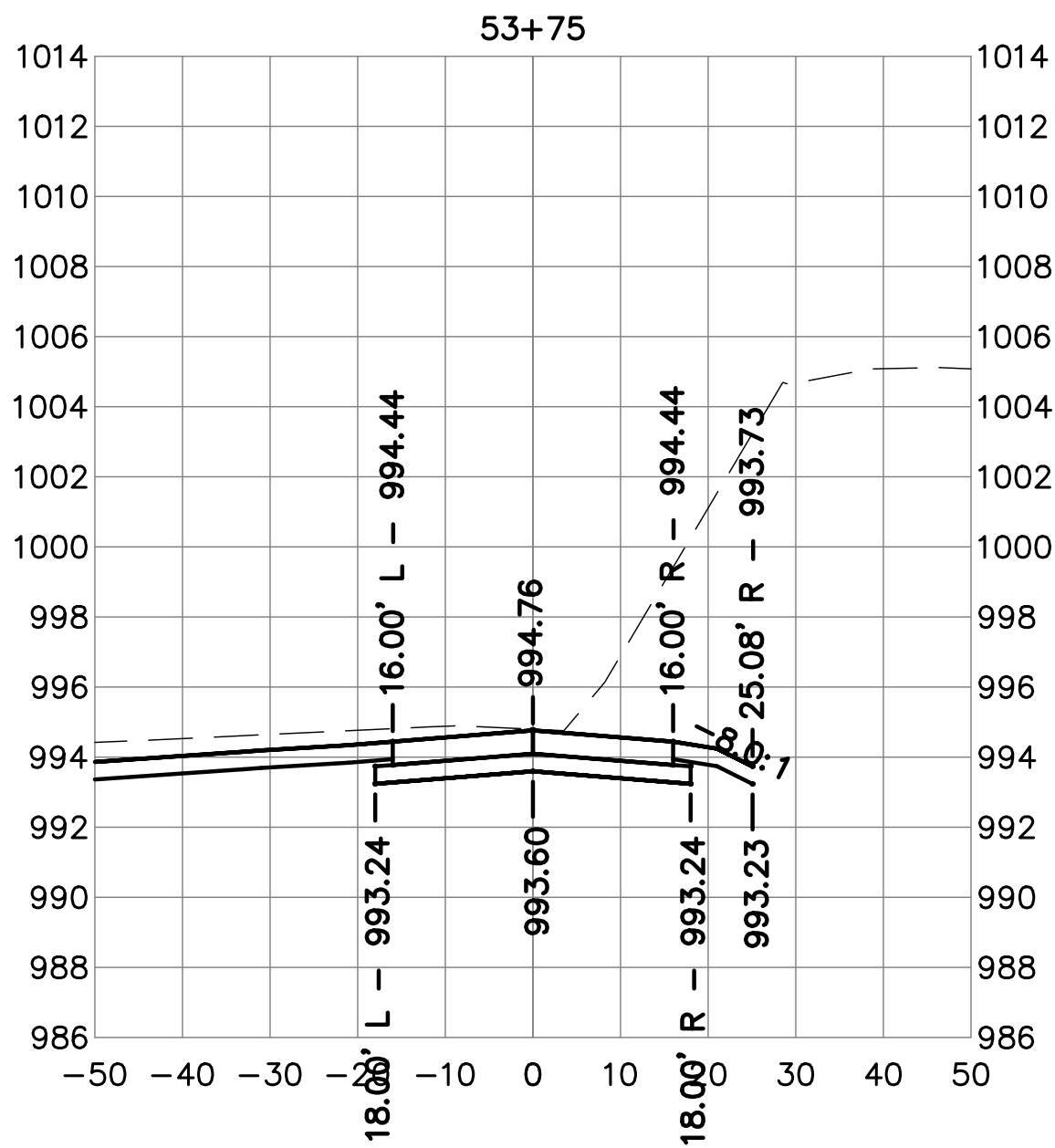
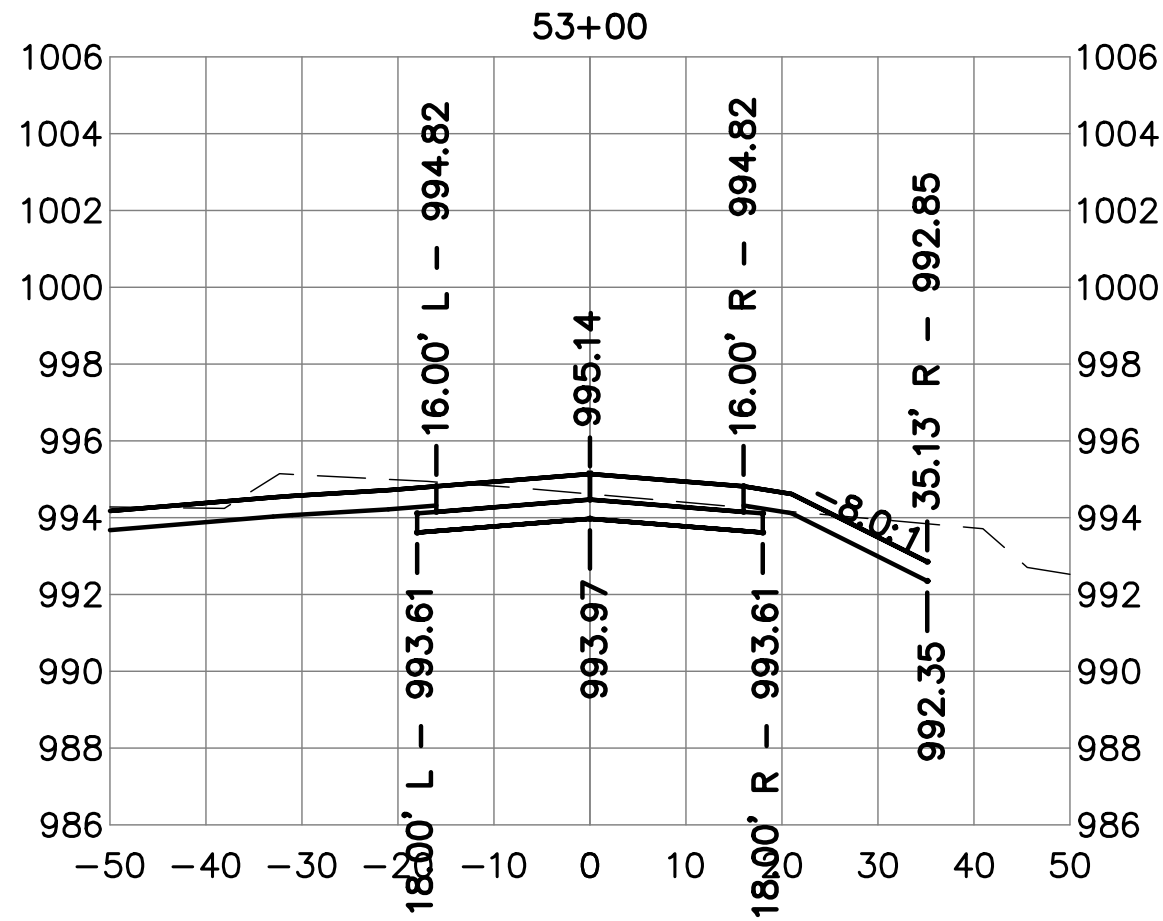
Location / Description
DYERSVILLE,
IOWA

| Revisions | Rev | Description | Date |
|-----------|-----|----------------------|--------------------------|
| | 1 | Project Number 24225 | 2/25/25 |
| | 2 | Project Manager | Issued For Construction: |

Sheet Title

CROSS SECTIONS
ROAD B

C11.20



Client Name
CITY OF
DYERSVILLE

Project Name
FIELD OF DREAMS
MOVIE SITE
ROADWAY - PAVING
AND DRAINAGE 2025

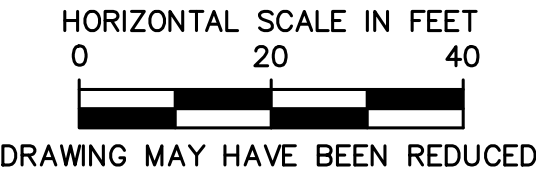
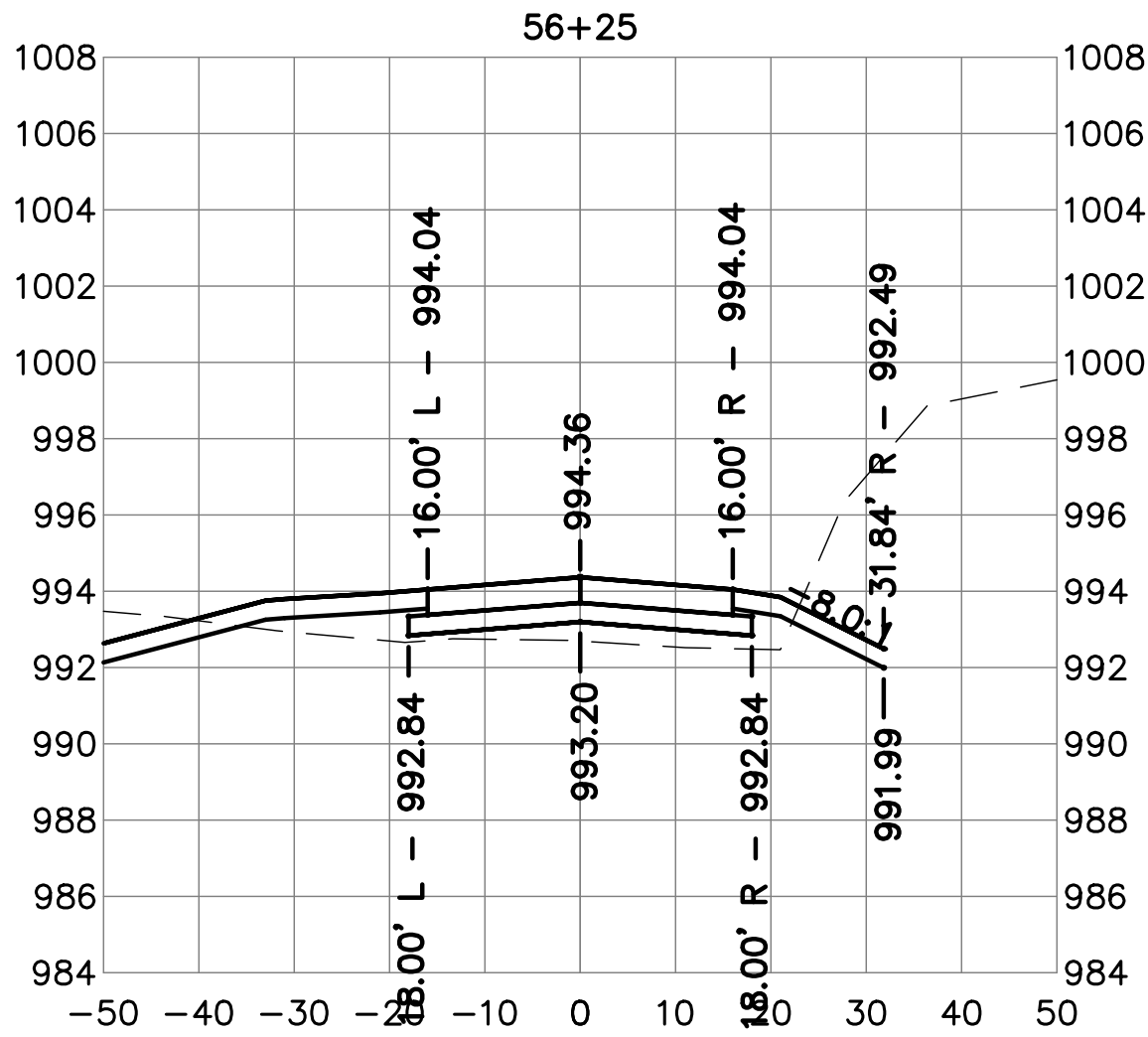
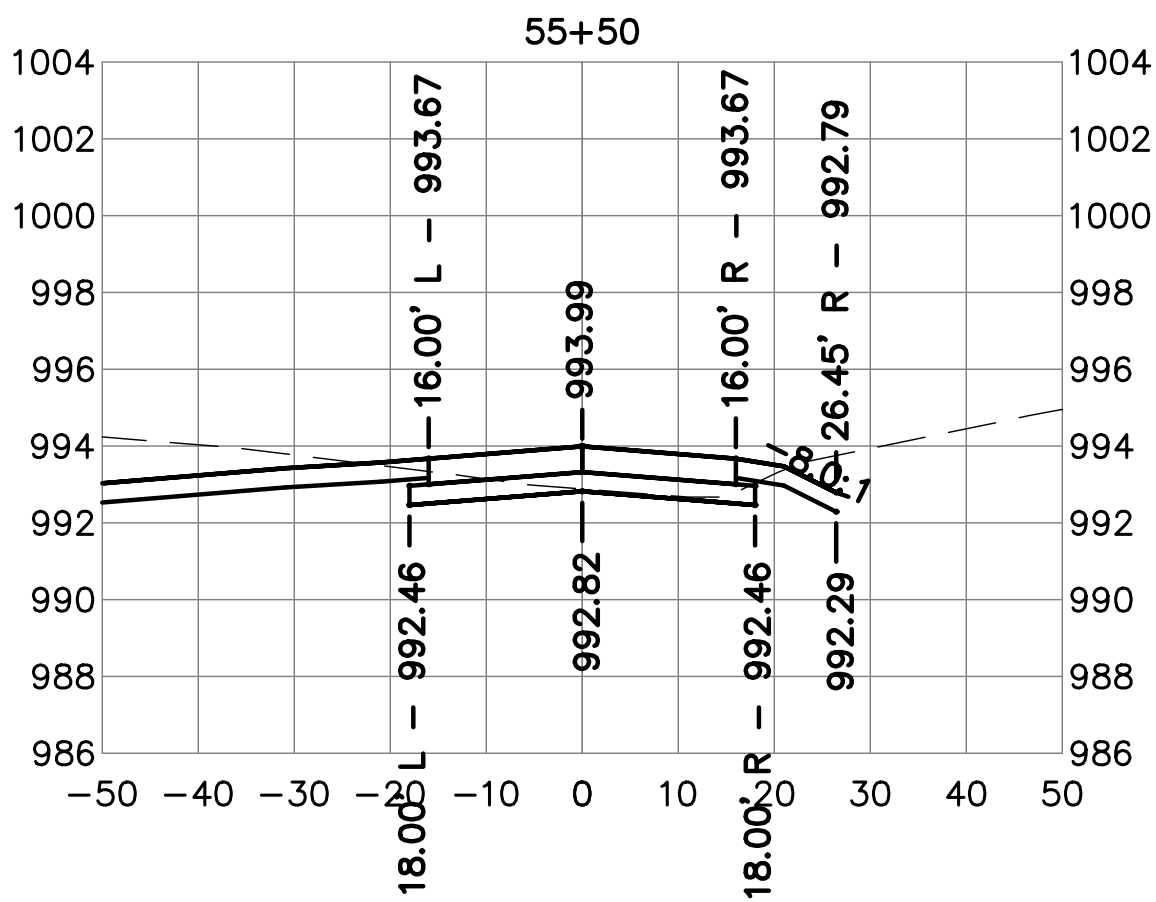
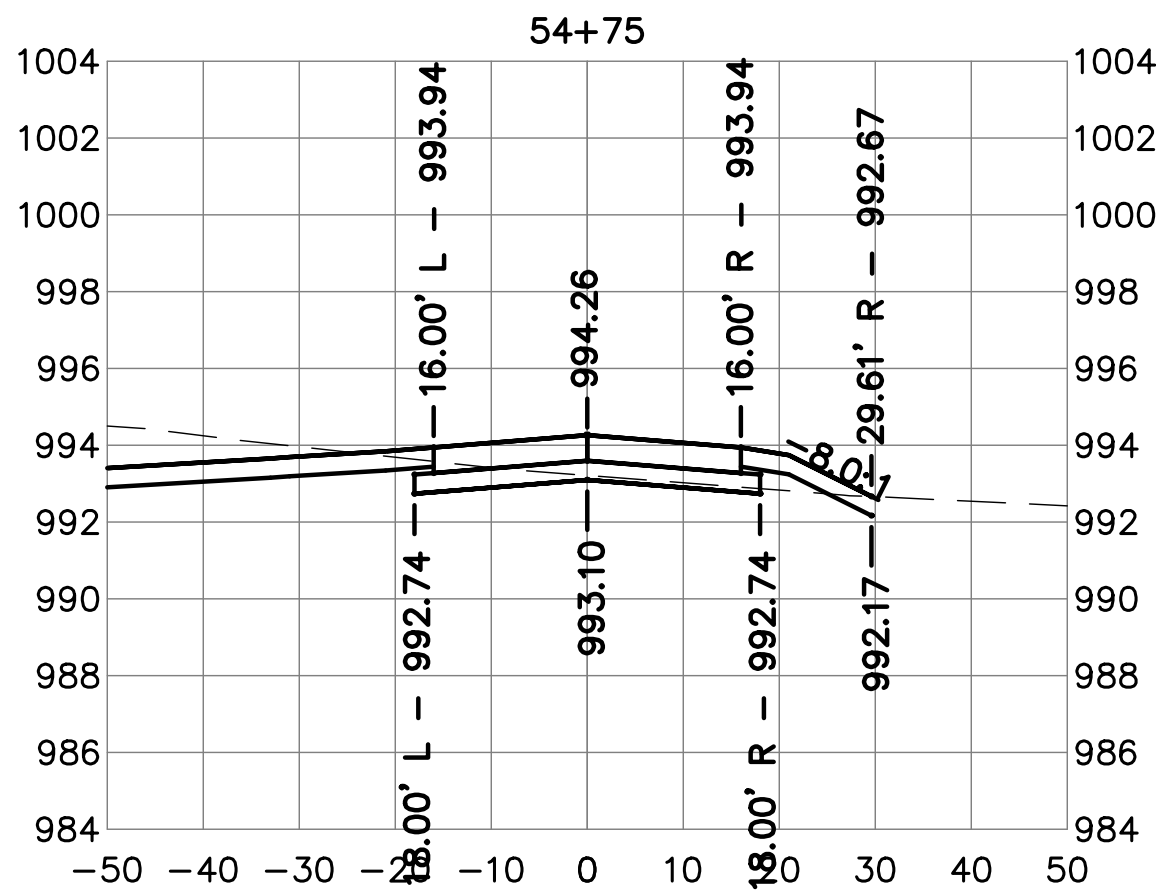
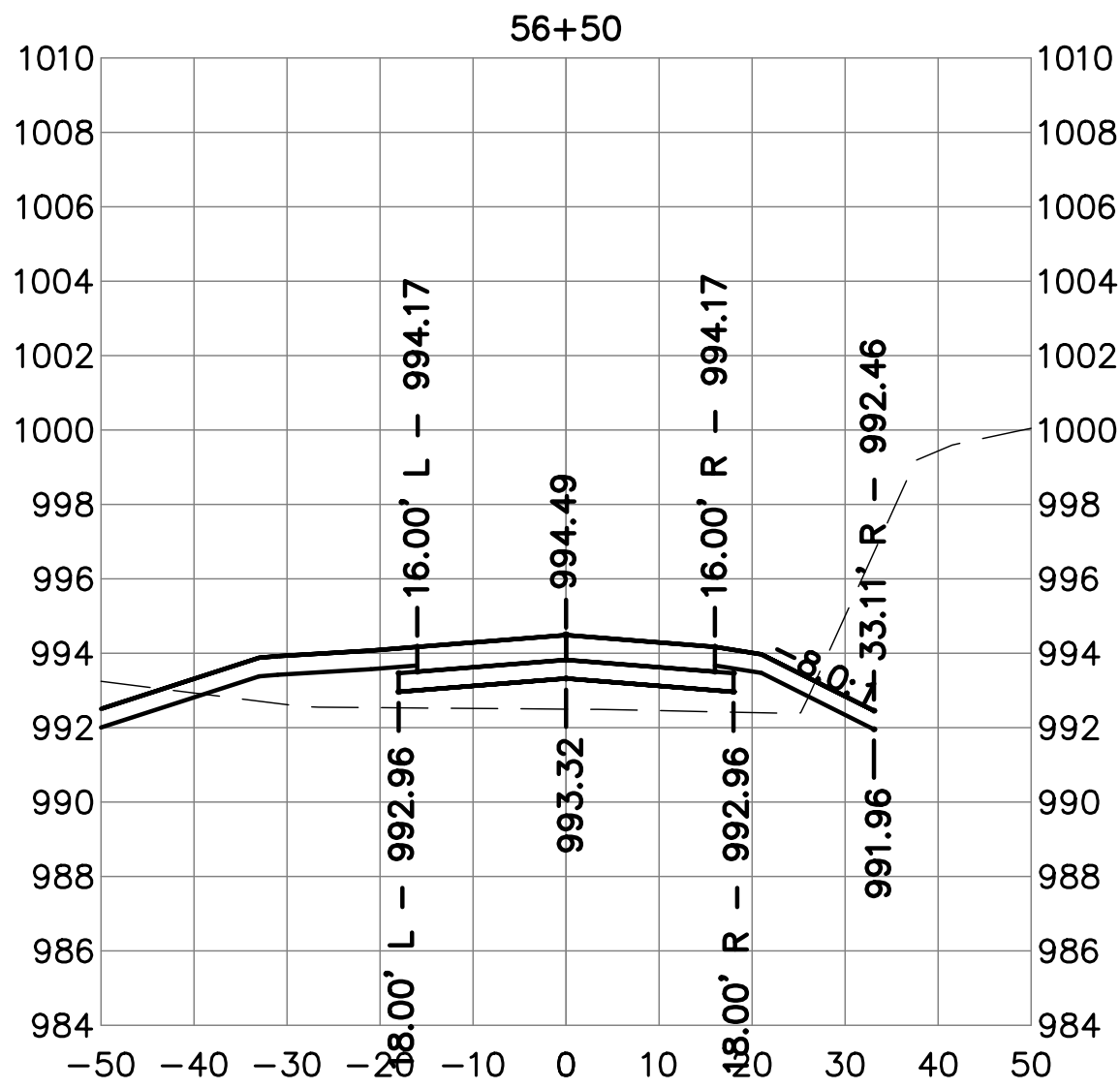
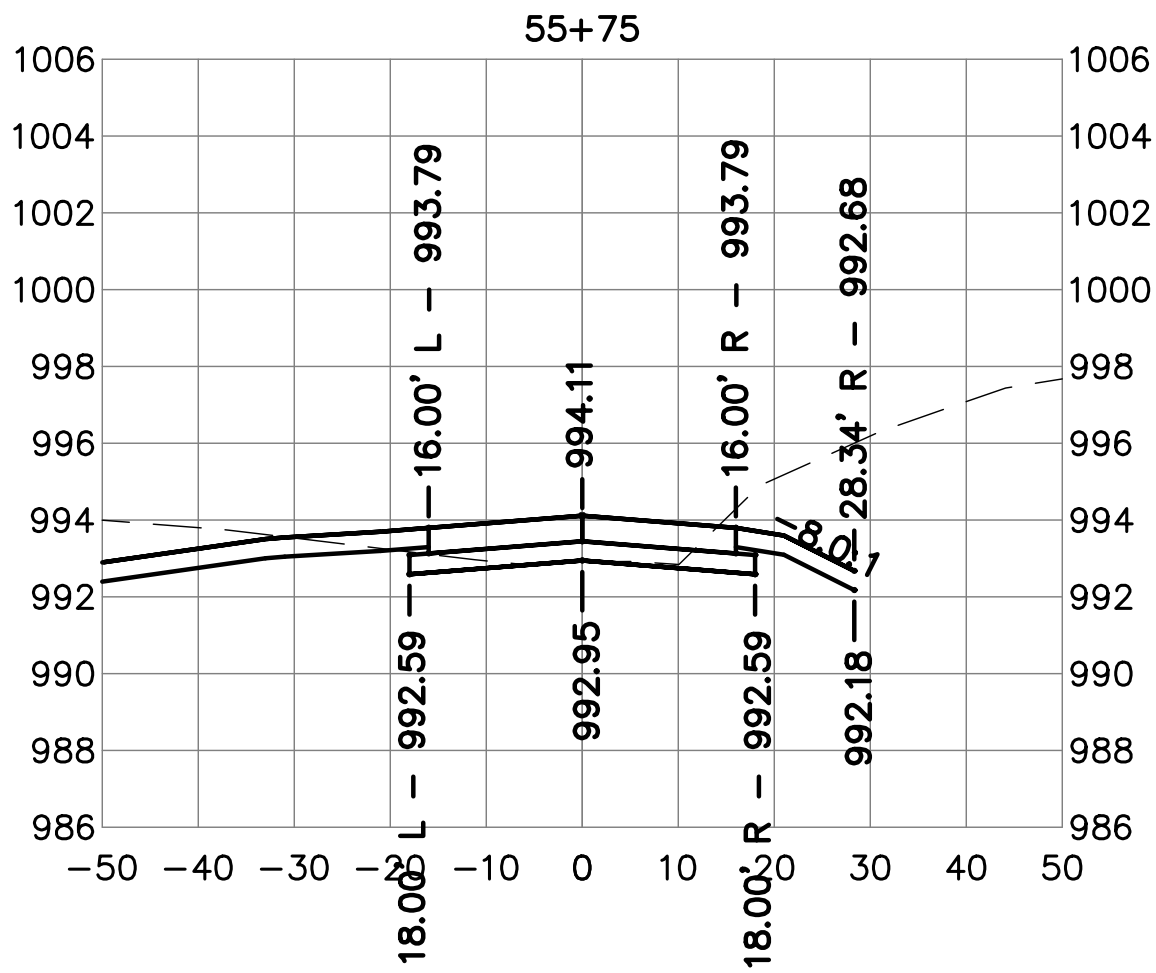
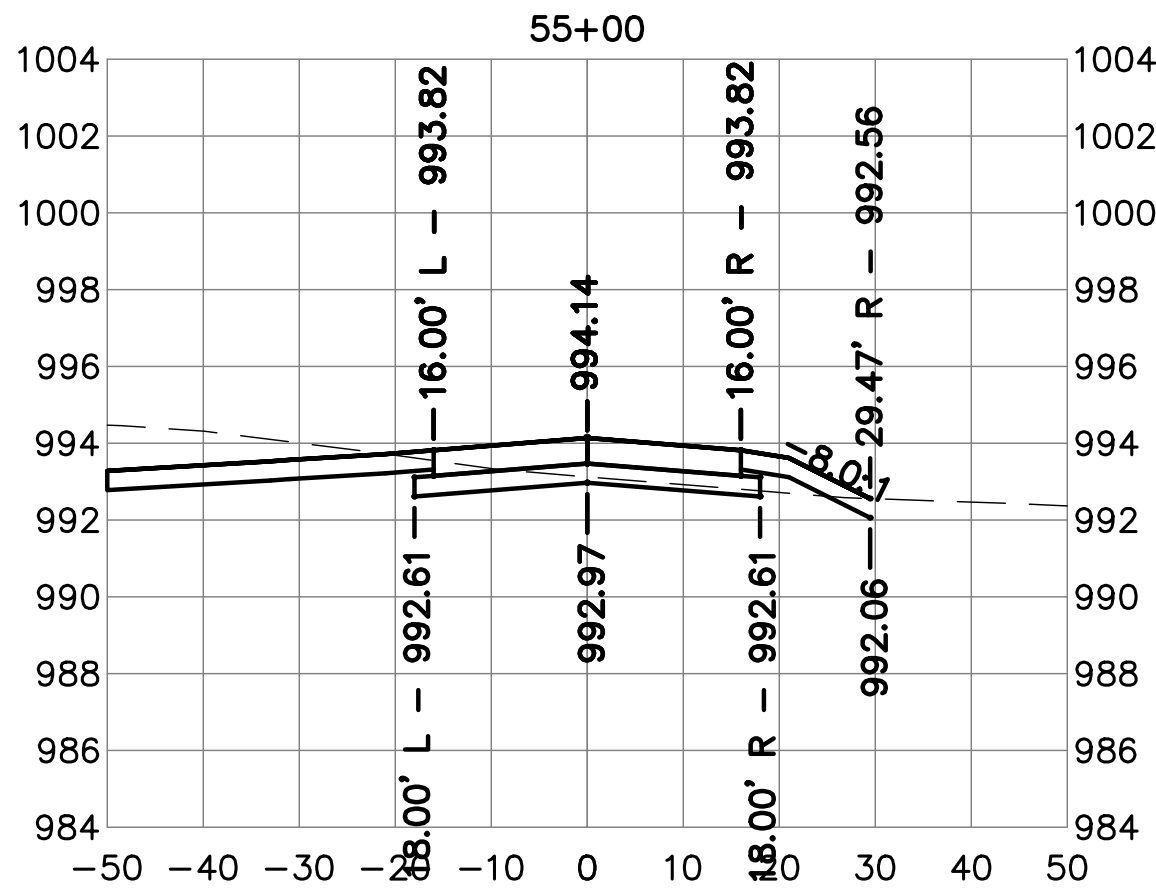
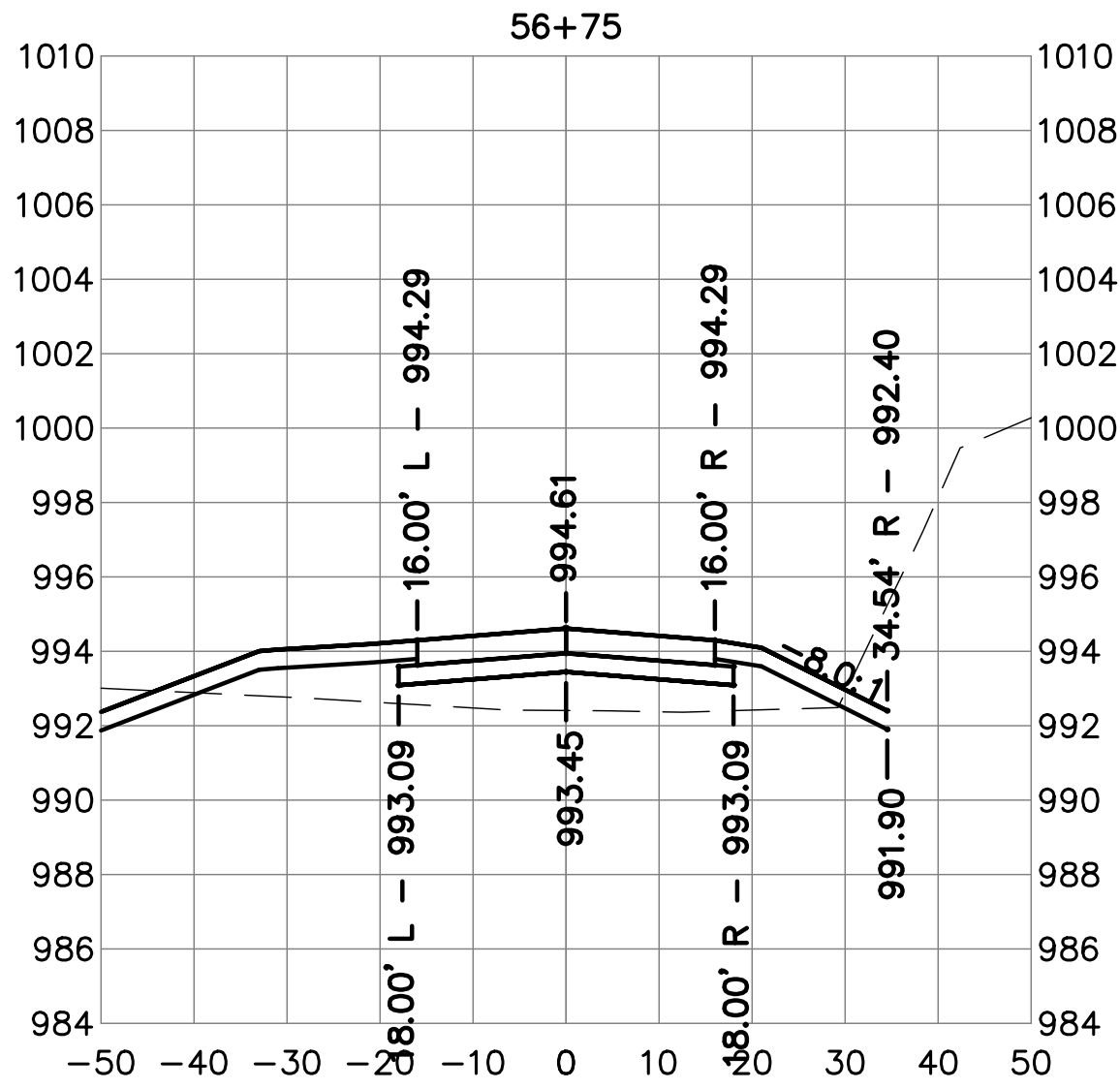
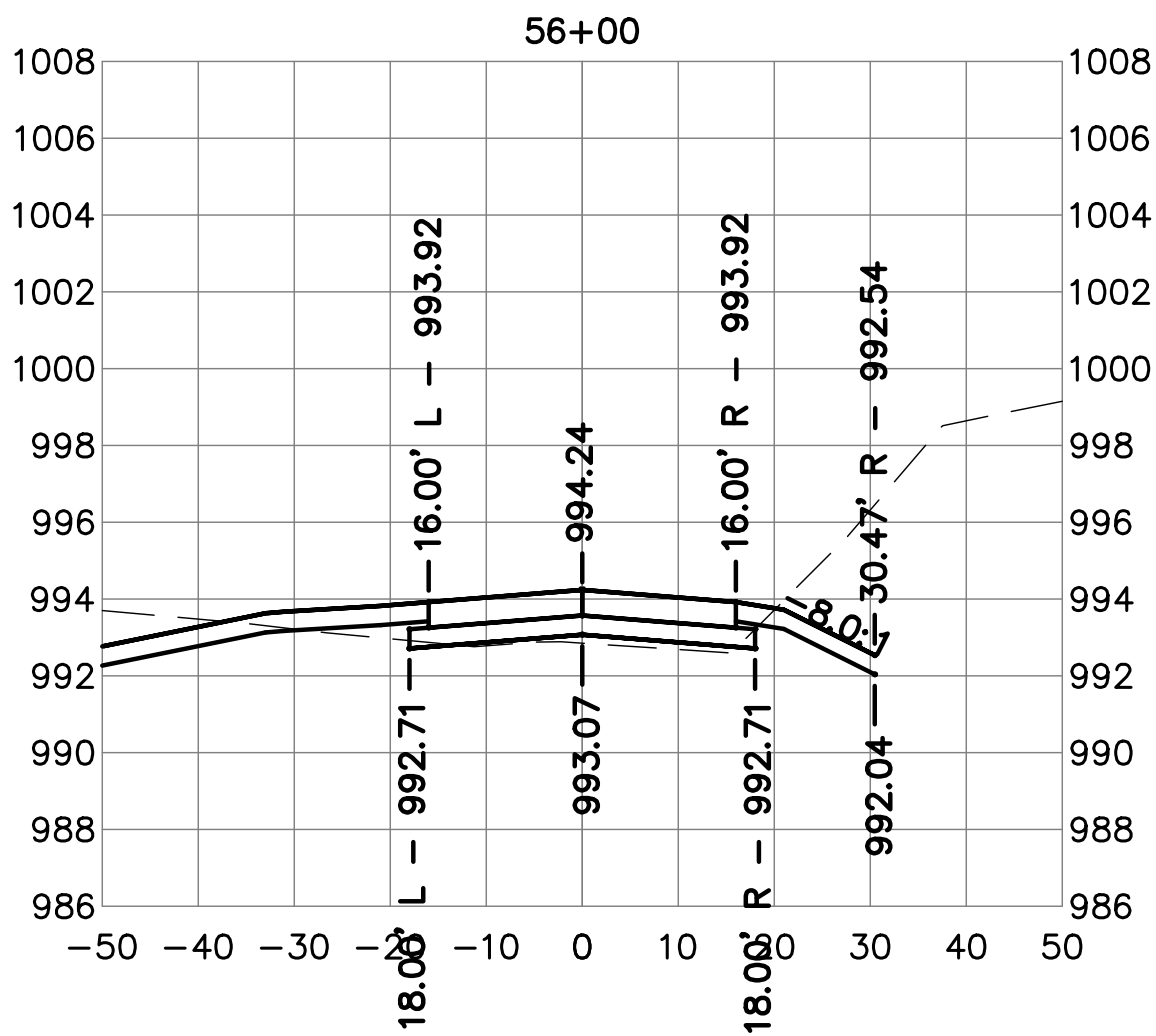
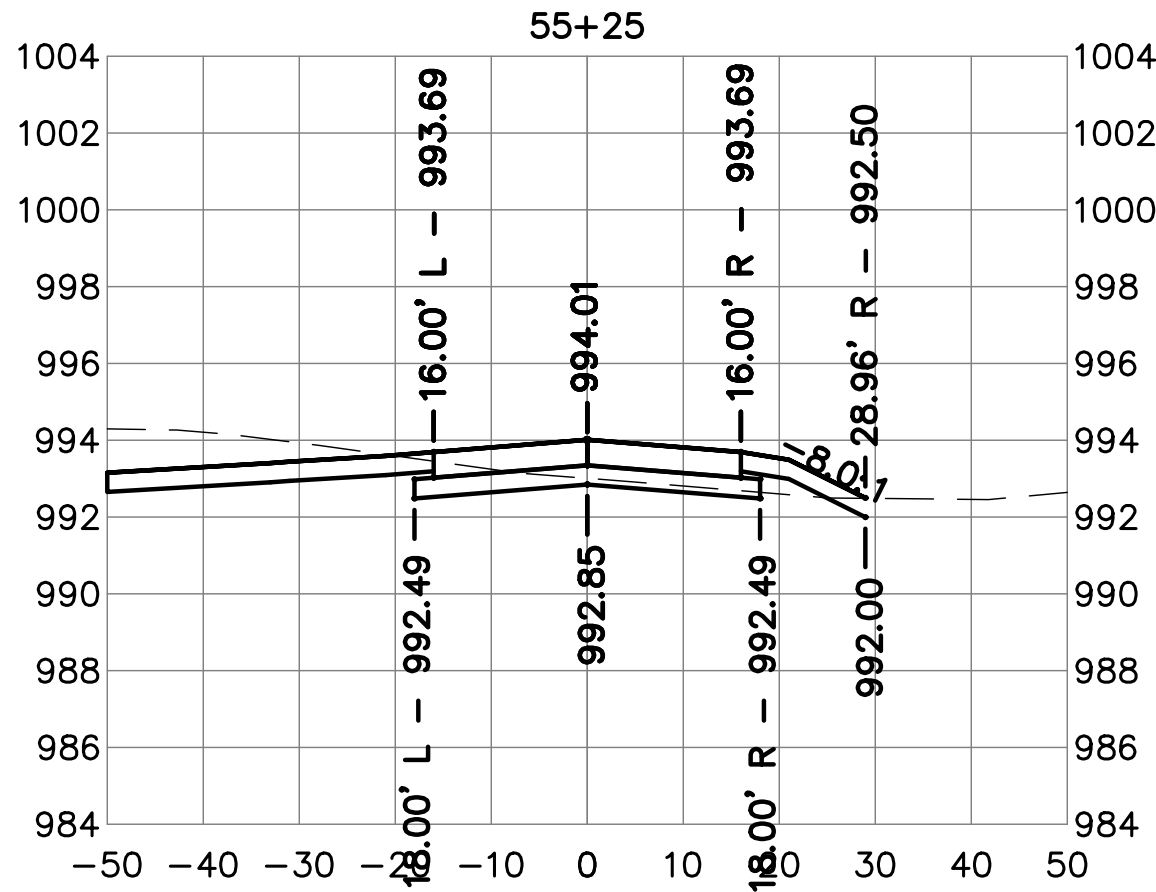
Location / Description
DYERSVILLE,
IOWA

| Revisions | Rev | Description | Date |
|-----------|-----|--------------------------|---------|
| | 1 | Project Number 24225 | 2/25/25 |
| | 2 | Issued For Bidding: | |
| | 3 | Issued For Construction: | |
| | 4 | Project Manager | |

Sheet Title

CROSS SECTIONS
ROAD B

C11.21



Client Name
CITY OF DYERSVILLE


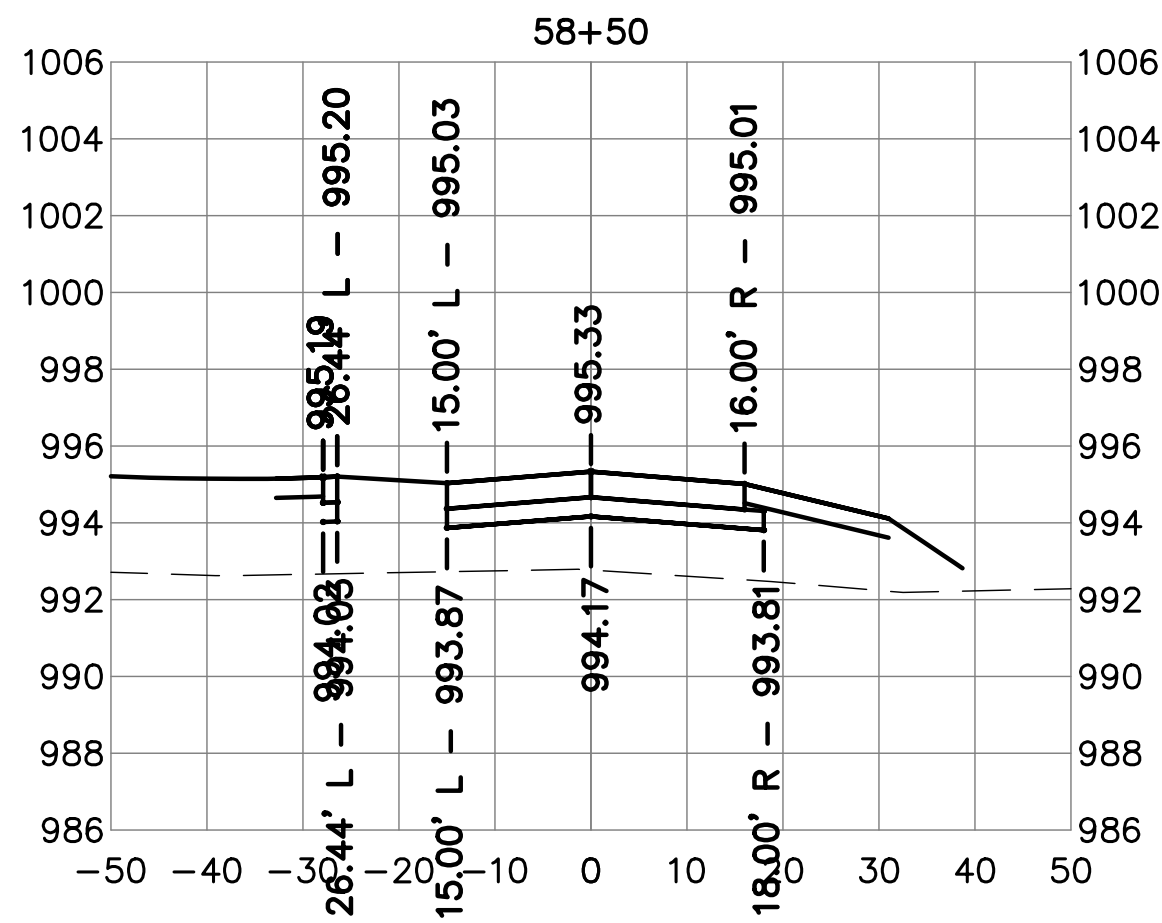
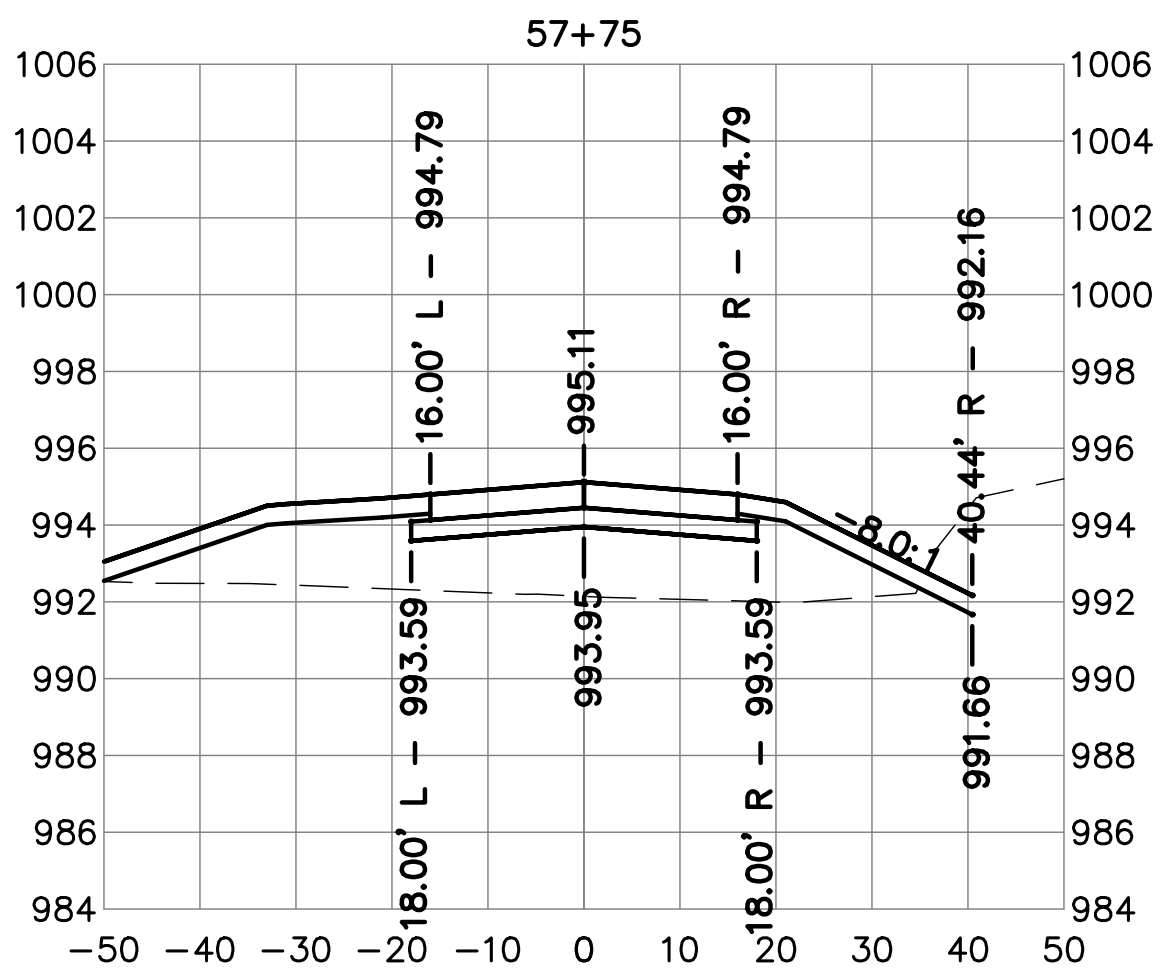
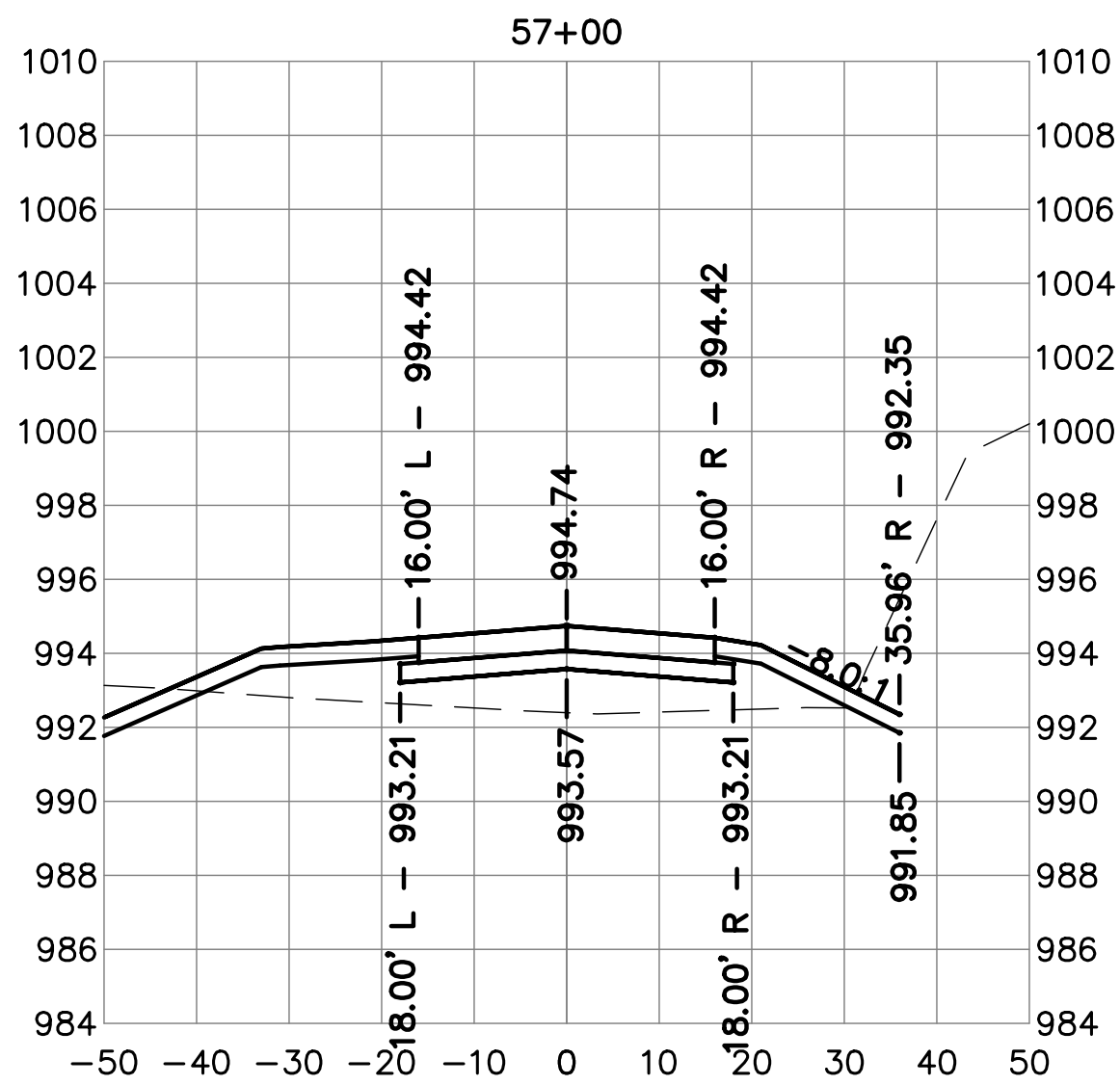
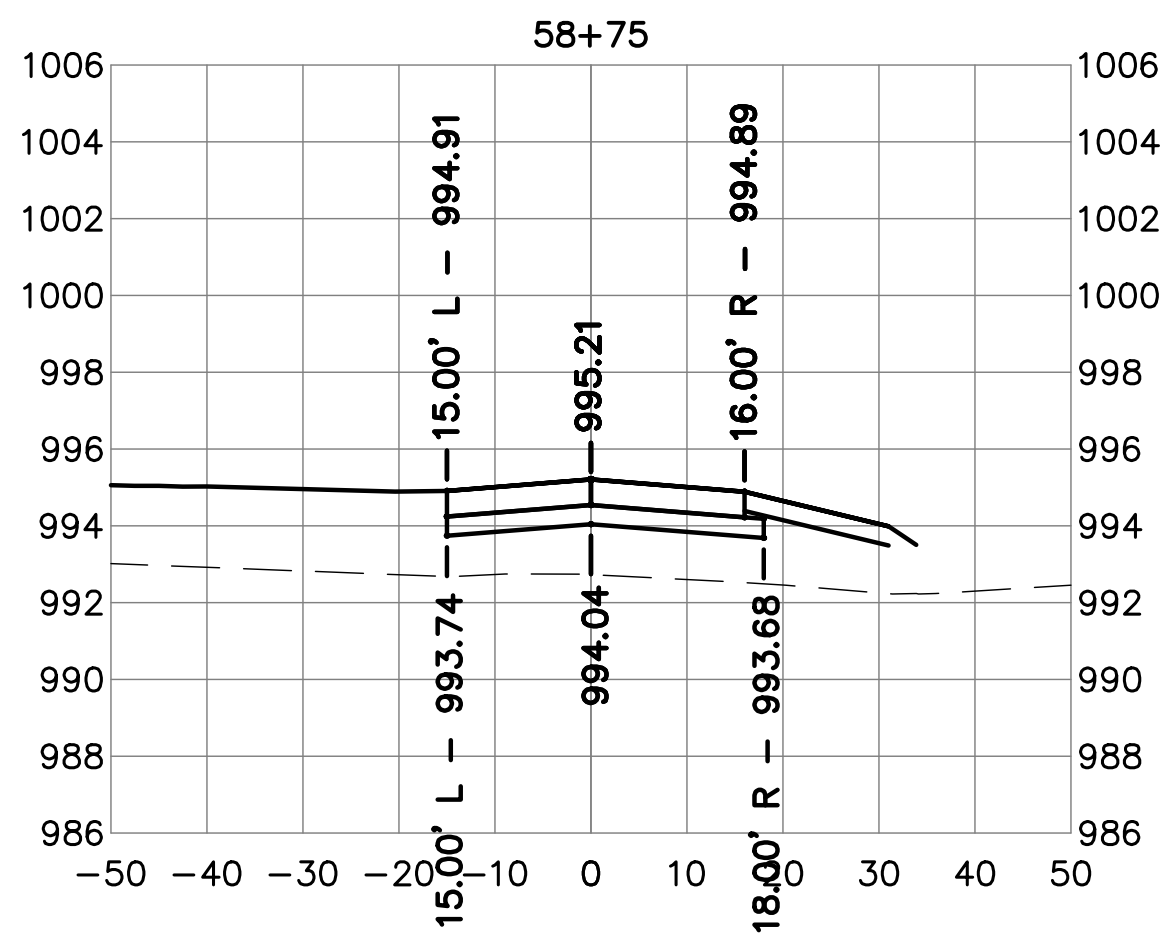
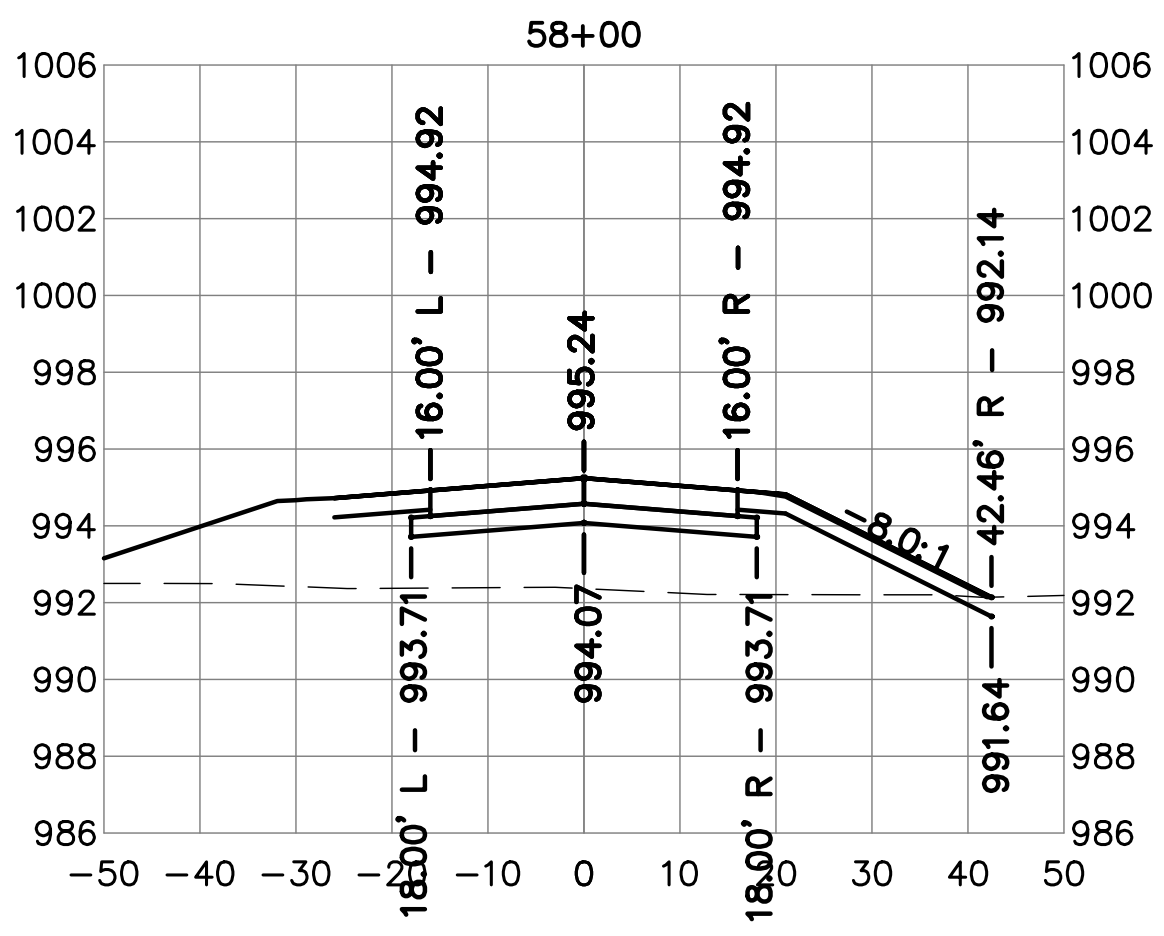
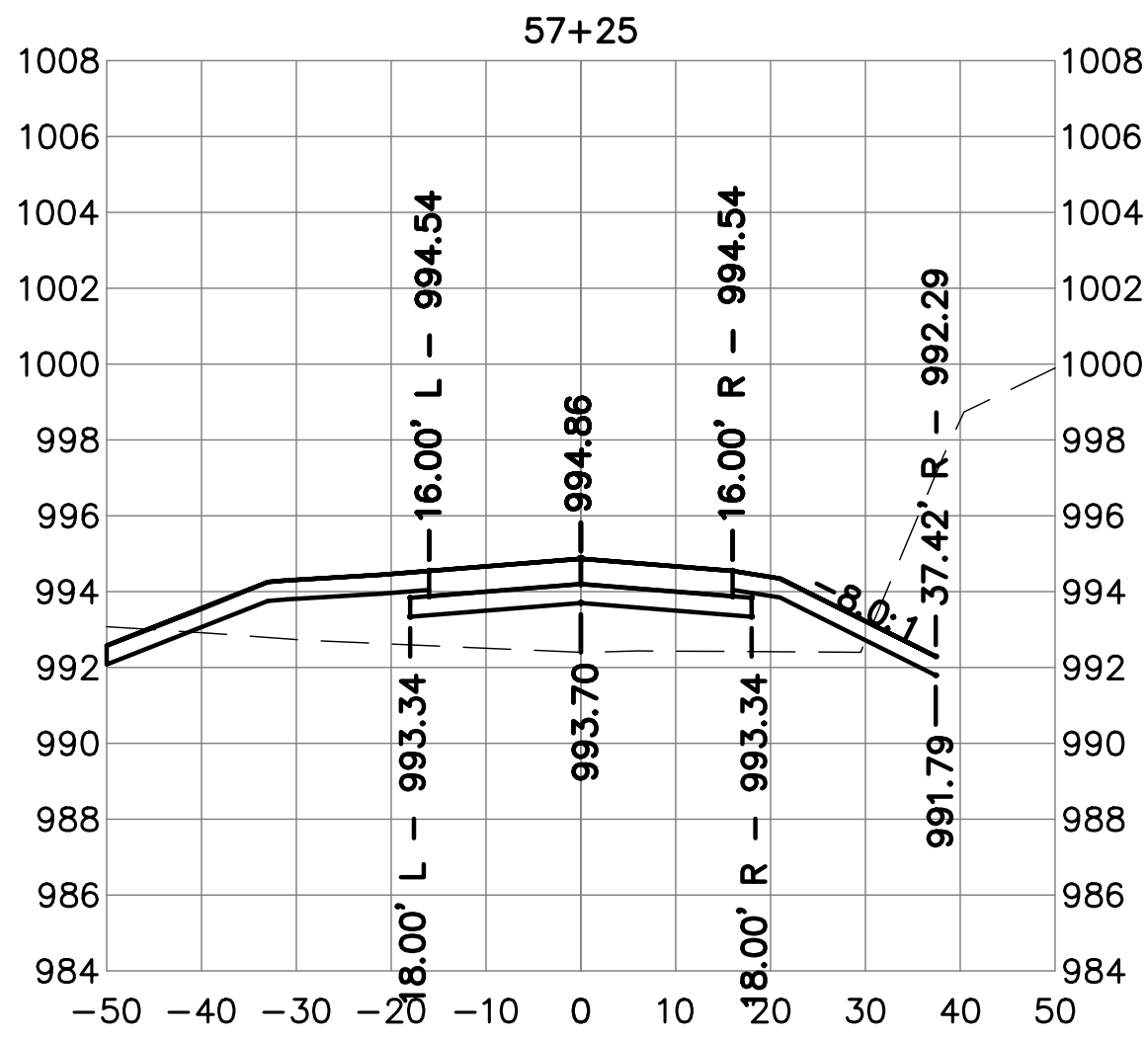
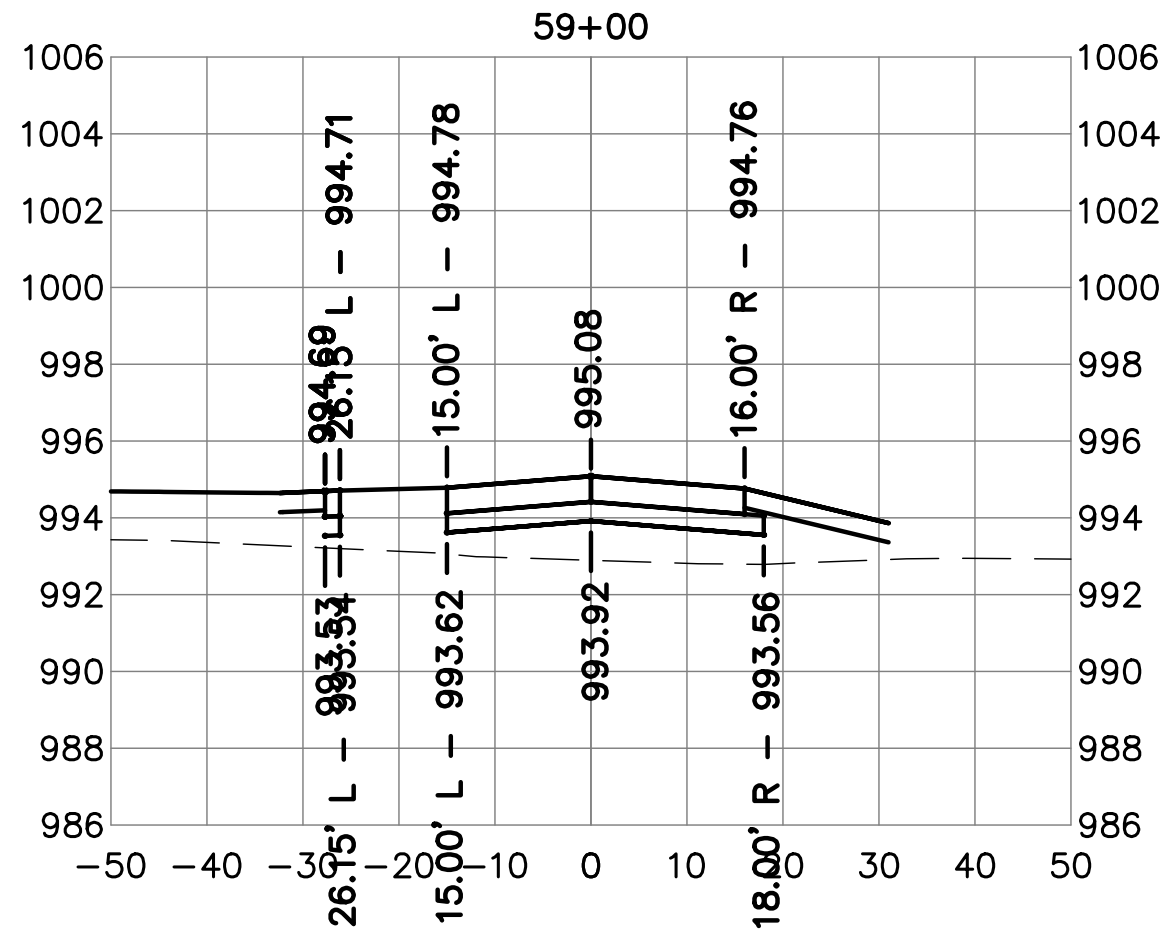
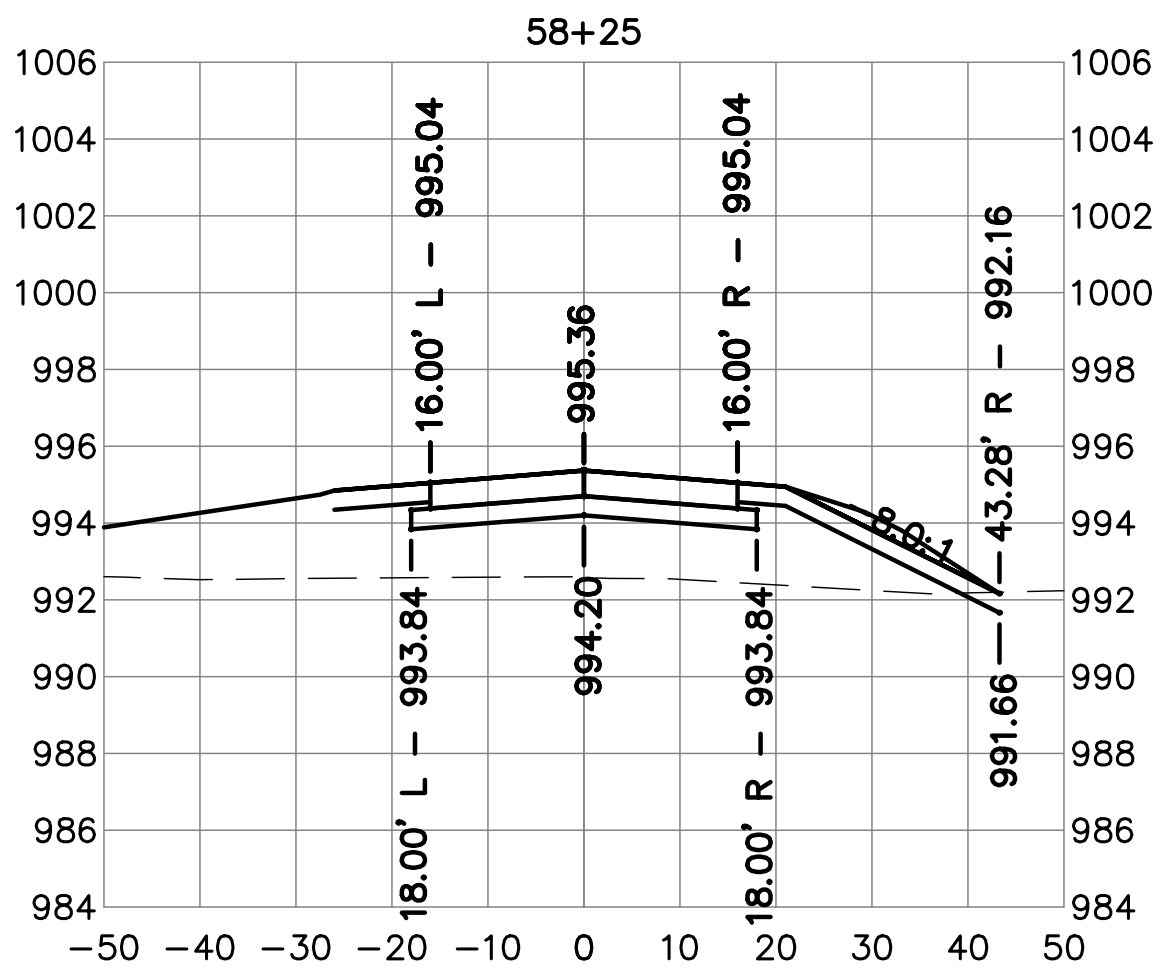
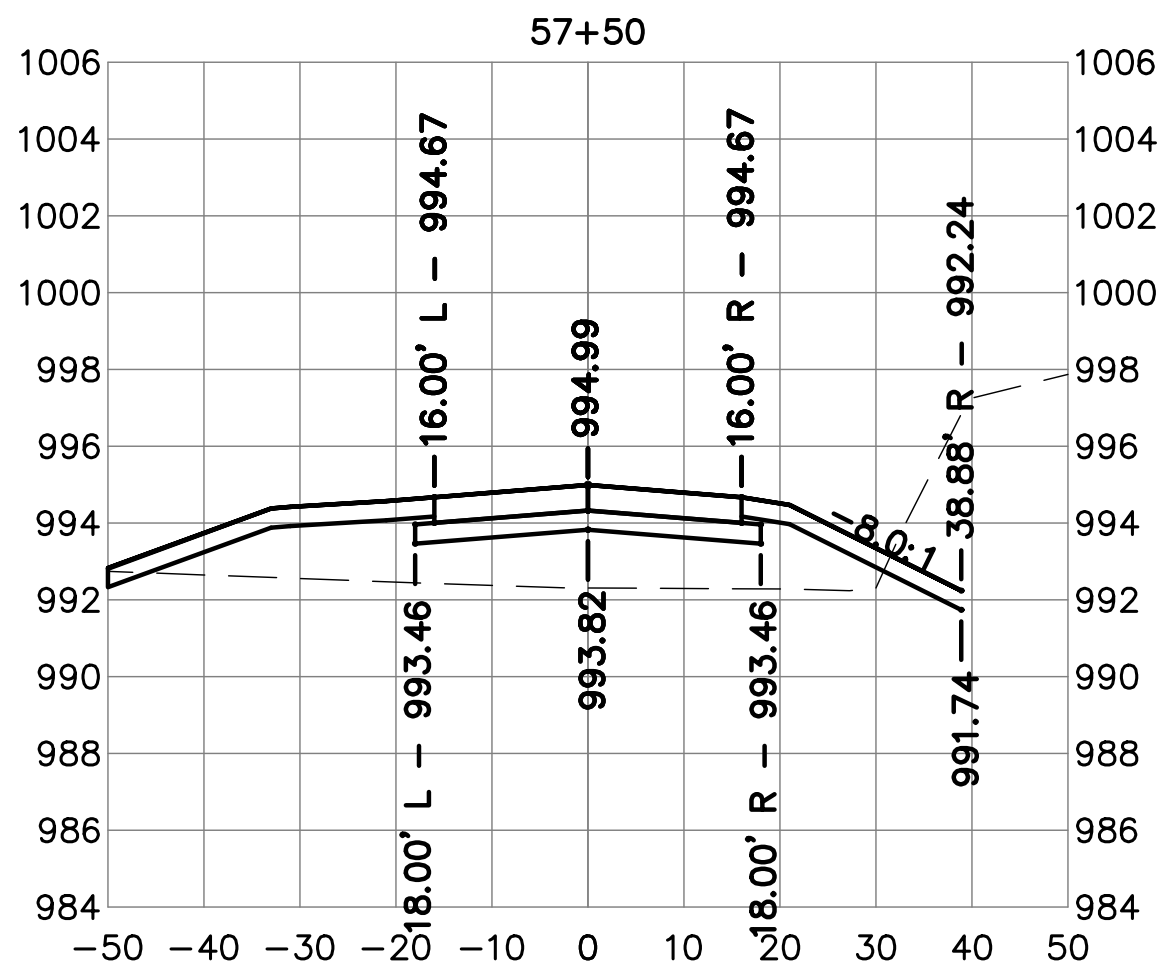
Project Name
FIELD OF DREAMS
MOVIE SITE
ROADWAY - PAVING
AND DRAINAGE 2025

Location / Description
DYERSVILLE,
IOWA

| Revisions | Rev | Description | Date |
|-----------|-----|--------------------------|---------|
| | 1 | Project Number 24225 | 2/25/25 |
| | 2 | Issued For Bidding: | |
| | 3 | Issued For Construction: | |
| | 4 | Project Manager | |

Sheet Title
CROSS SECTIONS
ROAD B

C11.22



Client Name

CITY OF
DYERSVILLE

Project Name

FIELD OF DREAMS
MOVIE SITE
ROADWAY - PAVING
AND DRAINAGE
2025

Location / Description


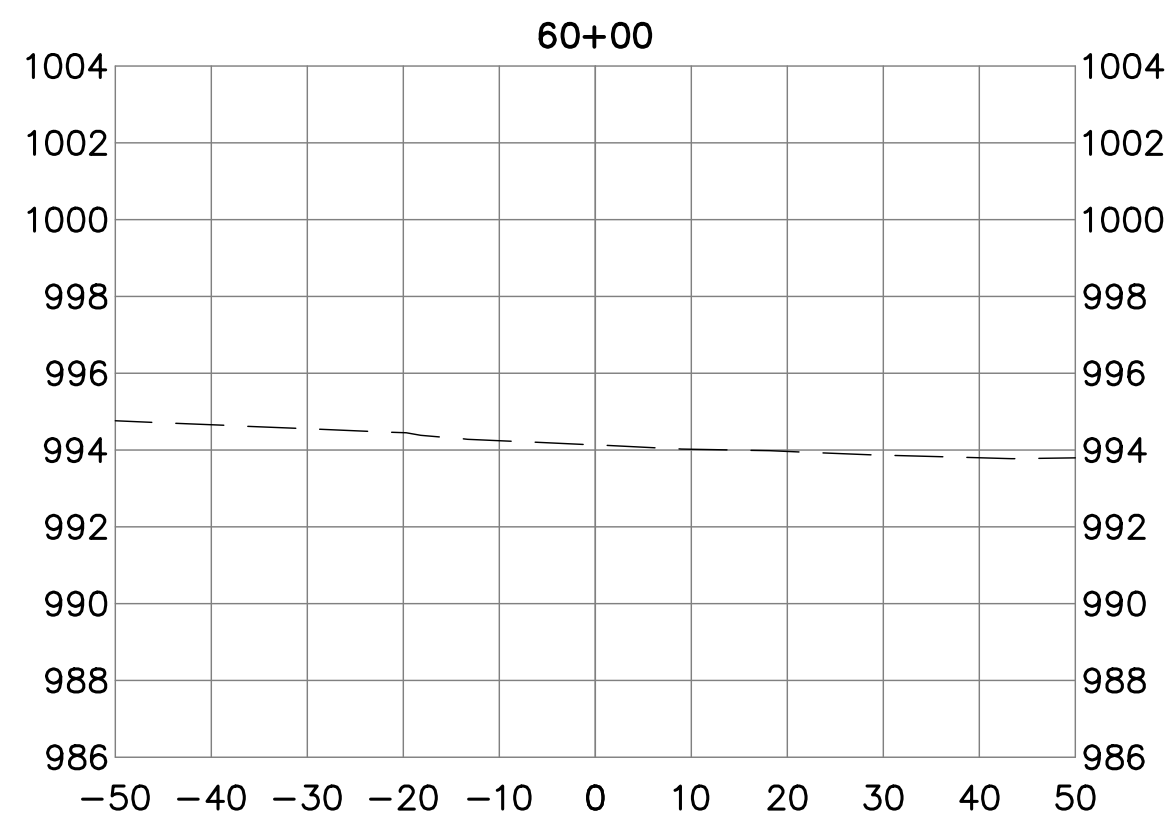
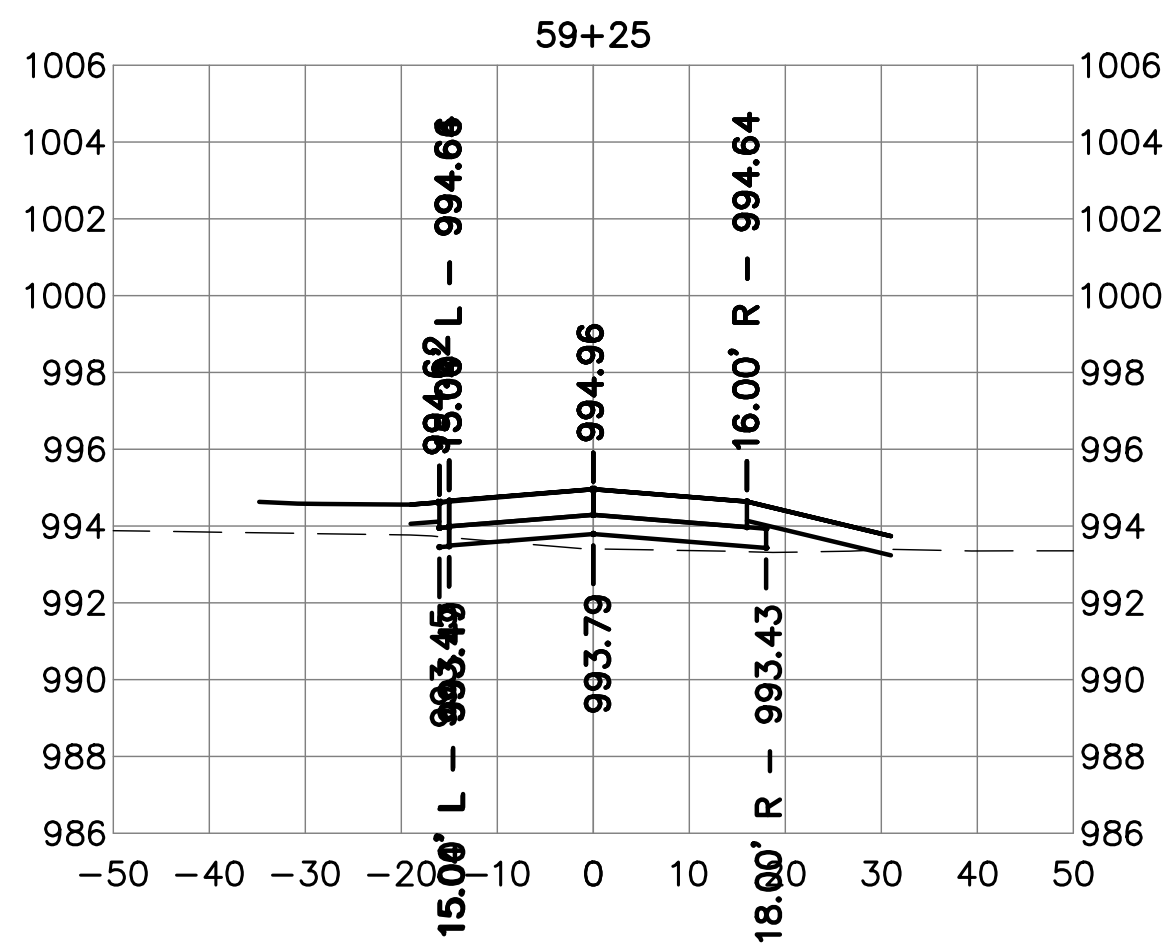
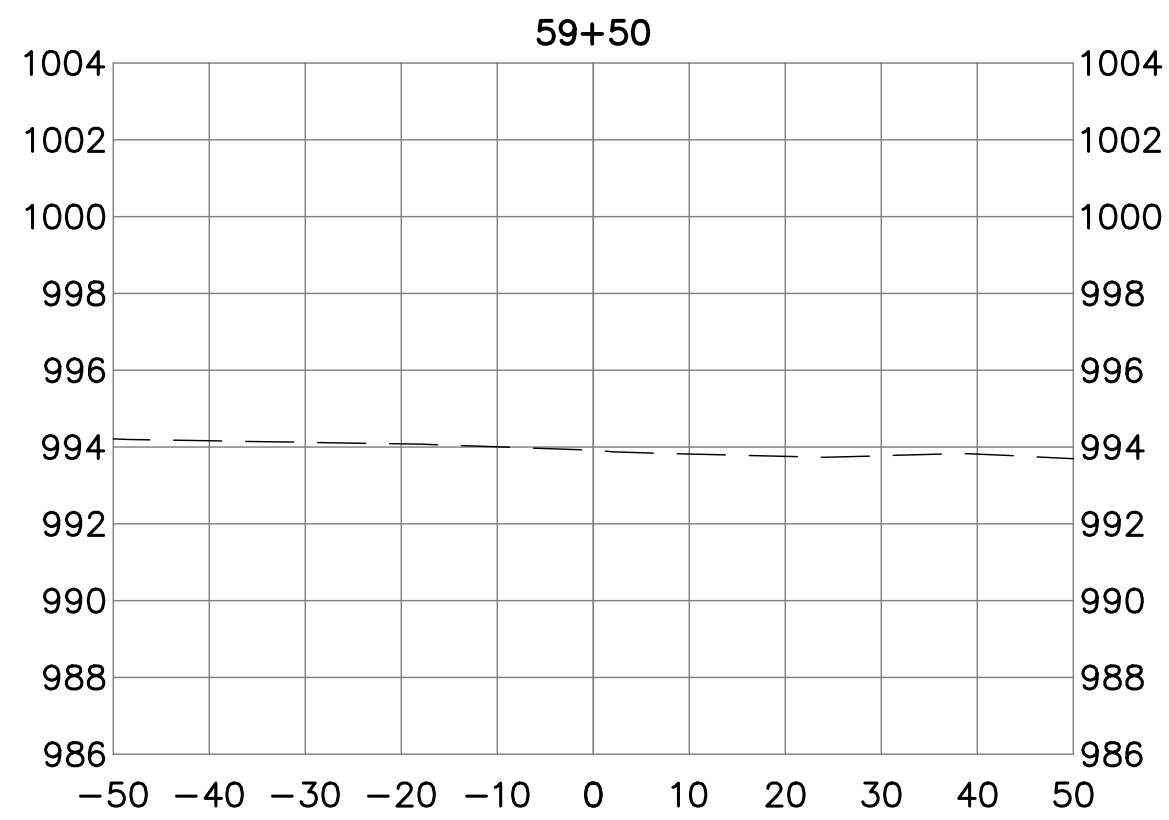
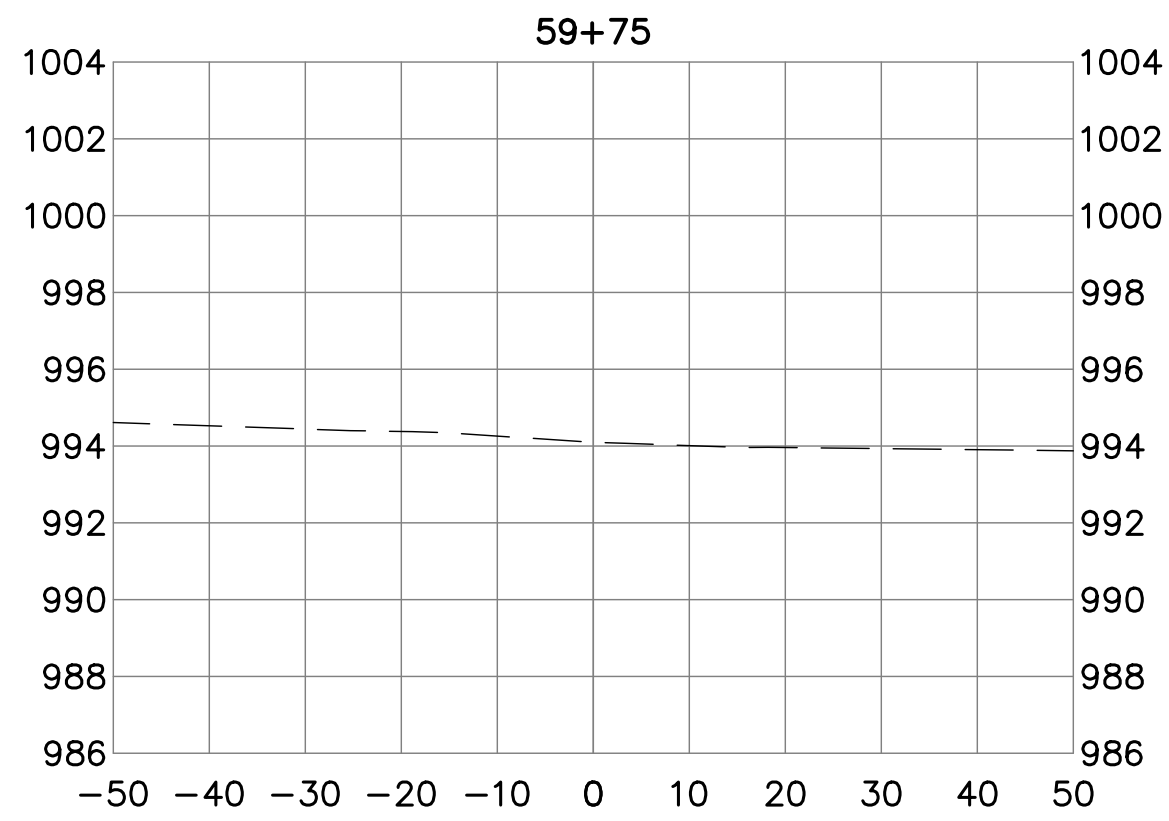
DYERSVILLE,
IOWA

| Revisions | | Rev | Description | Date |
|-----------|--|-----------------|-------------|-----------------------------|
| | | Project Number | 24225 | Issued For Bidding: 2/25/25 |
| | | Project Manager | | Issued For Construction: |

Sheet Title

CROSS SECTIONS
ROAD B

C11.23



Client Name
CITY OF
DYERSVILLE

Project Name
FIELD OF DREAMS
MOVIE SITE
ROADWAY - PAVING
AND DRAINAGE 2025

Location / Description
DYERSVILLE,
IOWA

| Revisions | | Rev | Description | Date |
|-----------|--|-----------------|-------------|-----------------------------|
| | | Project Number | 24225 | Issued For Bidding: 2/25/25 |
| | | Project Manager | | Issued For Construction: |

Sheet Title

CROSS SECTIONS
ROAD B

C11.24