

THIS INSTRUMENT PREPARED BY
AND SHOULD BE RETURNED TO:

Frederick J. Murphy, Jr., Esquire
Boswell & Dunlap LLP
Post Office Drawer 30
245 South Central Avenue (33830)
Bartow, FL 33831

WATER SUPPLY ALLOCATION AGREEMENT

THIS **WATER SUPPLY ALLOCATION AGREEMENT** (the "Agreement") is made and entered into this 10th day of September, 2024, by and between **DUNDEE RESERVE HOLDINGS, LLC**, an active Delaware limited liability company, whose address is 36 Charming Way, Lakewood, New Jersey 08701 (the "OWNER") which is authorized to do business in the State of Florida, and the **TOWN OF DUNDEE, FLORIDA**, a municipal corporation created under the laws of the State of Florida ("TOWN").

FACTUAL RECITALS

1. TOWN owns and operates a central water supply system and provides central water service throughout its exclusive service area.
2. OWNER owns property ("Property") upon which it currently owns and operates well(s) through which groundwater is supplied for agricultural or other uses on the Property. The Property is described in **Exhibit "A"** attached to and incorporated in this Agreement.
3. OWNER proposes to develop the Property which contemplates a conversion of land uses from agricultural or other uses to urban uses.
4. These urban uses will require the extension and delivery of domestic potable water service to the Property.
5. OWNER desires the extension of domestic potable water service to the Property. is ready, willing, and able to extend such service subject to the terms and conditions of those certain CONCURRENCY DEVELOPER'S AGREEMENTS (collectively the "Agreements") entered into by the OWNER and TOWN regarding the TOWN's provision of water and wastewater services for the Property as well as other development matters associated with the Property and further subject to transfer of OWNER's water allocation associated with the well(s) located on the Property
6. TOWN is ready, willing, and able to extend such service subject to the terms and conditions of those certain CONCURRENCY DEVELOPER'S AGREEMENTS (collectively the "Agreements") entered into by the OWNER and TOWN regarding the TOWN's provision of water and wastewater services for the Property as well as other development matters associated with the Property and further subject to transfer of OWNER's water allocation associated with the well(s) located on the Property.

7. The Agreements are attached hereto as **Composite Exhibit "C"** and made a part hereof by reference.
8. OWNER is willing to agree to such water allocation.
9. The parties agree and acknowledge that each of them is authorized and empowered to enter into this Agreement.

ACCORDINGLY, in consideration of the above-referenced Recitals, and other good and valuable consideration the receipt and sufficiency of which are acknowledged by the parties, the parties agree as follows:

SECTION 1. FACTUAL RECITALS. The above-referenced factual recitals (WHEREAS clauses) and referenced exhibits are incorporated herein as true and correct statements which form a factual and material basis for the entry into this Agreement, and the factual recitals are hereby adopted as the findings supporting the entry into this Agreement between the TOWN and OWNER.

SECTION 2. WATER ALLOCATION TRANSFER. The OWNER hereby consents and agrees to transfer and transfers the water allocation (whether surface water, groundwater, or both) allocated by the Southwest Florida Water Management District ("SWFWMD") under consumptive use/water use permit numbers, as more particularly described in **Exhibit "B"** attached to and incorporated in this Agreement, (and any other unpermitted water allocation associated with any wells on the Property) to the TOWN. The permitting quantity for the well(s) is currently 208,000 gallons per day ("GPD") (Annual Average). OWNER further agrees to transfer said permit to TOWN if necessary to effectuate the transfer of the water allocation to the TOWN and execute any documents and/or take any and all other actions determined necessary by the TOWN in order to effectuate the water allocation transfer of the well(s) and permit(s) to the TOWN as contemplated herein. Provided further that OWNER shall be responsible for any costs and/or actions required by SWFWMD and/or any agencies with jurisdiction in order to effectuate the water allocation transfer of the well(s) and permit(s) to the TOWN as contemplated herein. This transfer shall become effective upon the effective date of this Agreement. The Town, upon credit or increase to the Town WUP from SWFWMD arising out of the transfer of the Wells, shall allocate and assign any increase or credit to the Town's WUP to the Owner, or related entities, on a pro rata basis for the purpose of establishing concurrency for Owner's projects located within the Town's Chapter 180 Utility Service Area.

SECTION 3. RECORDING. OWNER agrees that TOWN may record this Agreement in the Public Records of Polk County, Florida.

SECTION 4. EFFECTIVE DATE. The Effective Date of this Agreement shall be the date on which the TOWN's governing body approves this Agreement.

SECTION 5. COVENANT RUNNING WITH THE LAND. OWNER agrees that its transfer of water allocation is a covenant running with the Property and shall be binding on future owners of the Property.

SECTION 6. WATER SERVICE. Upon the receipt of a credit and/or increase in the permitted capacity of **Public Supply Water Use Permit** (No. 20005893.013) (the "Town WUP") arising out of the transfers (see **Exhibit "B"**) which are the subject of this Agreement, the TOWN shall provide water service to the OWNER, its successors or assigns for use on

the Property.

SECTION 7. **SEVERABILITY**. If any part of this Agreement is found invalid or unenforceable by any court, such invalidity or unenforceability shall not affect the other parts of this Agreement if the rights and obligations of the parties contained therein are not materially prejudiced, and if the intentions of the parties can continue to be effected. To that end, this Agreement is declared severable.

SECTION 8. **GOVERNING LAW AND VENUE**. This Agreement shall be governed by and construed in accordance with the laws of the State of Florida. The parties agree that the exclusive venue for any litigation, suit, action, counterclaim, or proceeding, whether at law or in equity, which arises out of, concerns, or relates to this Agreement, any and all transactions contemplated hereunder, the performance hereof, or the relationship created hereby, whether sounding in contract, tort, strict liability, or otherwise, shall be exclusively in the state courts of competent jurisdiction in Polk County, Florida.

SECTION 9. **AUTHORITY TO EXECUTE AGREEMENT**. The signature by any person to this Agreement shall be deemed a personal warranty by that person that he or she has the full power and authority to bind the entity for which that person is signing.

SECTION 10. **CAPACITY**. No specific reservation of water or wastewater capacity is granted by TOWN under this Agreement EXCEPT as specifically stated herein.

SECTION 11. **ARMS LENGTH TRANSACTION**. Both parties have contributed to the preparation, drafting and negotiation of this Agreement and neither has had undue influence or control thereof. Both parties agree that in construing this Agreement, it shall not be construed in favor of either party by virtue of the preparation, drafting, or negotiation of this Agreement.

SECTION 12. **AMENDMENT AND ASSIGNMENT**. This Agreement may not be amended and/or assigned, unless evidenced in writing and executed by the parties hereto and approved by the TOWN's governing body.

SECTION 13. **PUBLIC RECORDS**. The OWNER covenants and agrees to:

13.1 Keep and maintain public records required by the TOWN to perform in accordance with the terms of this Agreement.

13.2 Upon request from the TOWN's custodian of public records, provide the TOWN with a copy of the requested records or allow the records to be inspected or copies within a reasonable time at a cost that does not exceed the cost provided in Chapter 119 of the Florida Statutes or as otherwise provided by law.

13.3 Ensure that public records that are exempt or confidential and exempt from public records disclosure requirements are not disclosed except as authorized by law for the duration of the Agreement term and following completion of the Agreement and/or any amendment(s) issued hereunder if the OWNER does not transfer the records to the TOWN.

13.4 Upon completion of the Agreement and/or any amendment(s) issued hereunder, transfer, at no cost, to the TOWN all public records in possession of the OWNER or keep and maintain public records required by the TOWN to perform the service. If the OWNER transfers all public records to the public agency upon completion of the Agreement and/or any amendment(s) issued hereunder, the OWNER shall destroy any duplicate public records that are exempt or confidential and exempt from public records disclosure requirements. If the OWNER

keeps and maintains public records upon completion of the Agreement and/or any Amendment(s) issued hereunder, the OWNER shall meet all applicable requirements for retaining public records. All records stored electronically must be provided to the TOWN, upon request from the TOWN's custodian of public records, in a format that is compatible with the information technology systems of the TOWN.

IF THE OWNER HAS QUESTIONS REGARDING THE APPLICATION OF CHAPTER 119, FLORIDA STATUTES, TO THE OWNER'S DUTY TO PROVIDE PUBLIC RECORDS RELATING TO THIS AGREEMENT, CONTACT THE TOWN'S CUSTODIAN OF PUBLIC RECORDS, LITA O'NEILL, AT 863-438-8330, EXT. 238, LONEILL@TOWNOFDUNDEE.COM, 202 EAST MAIN STREET, DUNDEE, FLORIDA 33838.

If the OWNER does not comply with a public records request, the TOWN shall enforce the Agreement and/or any amendment(s) issued hereunder which may include immediate termination of Agreement and/or any amendment(s) issued hereunder. **This Section shall survive the termination of this Agreement.**

[Remainder of page intentionally left blank]


IN WITNESS WHEREOF, the parties hereto have hereunder executed this Agreement on the date and year first above written.

ATTEST:

**TOWN OF DUNDEE, FLORIDA, a
Florida municipal corporation**




Lita O'Neill
Town Clerk



Samuel Pennant
Mayor

Approved as to form and correctness:



Frederick J. Murphy, Jr.
Town Attorney


STATE OF FLORIDA
COUNTY OF POLK

Before me, by means of ☐ physical presence or ☐ online notarization, the undersigned authority, this day personally appeared **SAMUEL PENNANT**, as Mayor of the Town of Dundee, Florida, a Florida municipal corporation, ☒ to me well known and known to me to be the individual described in and/or ☐ produced _____ as identification and who executed the forgoing instrument, and was authorized on behalf of said Town of Dundee, Florida, a Florida municipal corporation, to execute same, and he severally acknowledged before me that he executed the same for the purposes therein expressed.


WITNESS my hand and official seal this 10 day of 9, 2024.

My Commission expires:

4-28-2028



Notary Public in and for the State of Florida at Large



OWNER

Dundee Reserve Holdings, LLC
a Delaware limited liability company

By: _____

Print Name: Moishe Goldshmidt

Its: Manager

Date: 8/27/24

[CORPORATE SEAL]

Gamaliel Rodriguez
↑ Witness signature ↑

↑ Witness signature ↑

Print witness name: Gamaliel Rodriguez

R. D. Kanner
↑ Witness signature ↑

↑ Witness signature ↑

Print witness name: RATESH KANERIA



GAMALIEL RODRIGUEZ
Commission # HH 572461
Expires July 17, 2028

STATE OF FL
COUNTY OF Polk

Before me, by means of ☒ physical presence or ☐ online notarization, the undersigned authority, this day personally appeared Moishe Goldshmidt, as Manager of Dundee Reserve Holdings, LLC, a Delaware limited liability company, ☐ to me well known and known to me to be the individual described in and/or ☒ produced DL as identification and who executed the forgoing instrument, and was authorized on behalf of said Dundee Reserve Holdings, LLC, a Delaware limited liability company, to execute same, and (s)he severally acknowledged before me that (s)he executed the same for the purposes therein expressed.

WITNESS my hand and official seal this 27 day of August, 2024.

My Commission expires: July 27 2028

Gamaliel Rodriguez
Notary Public in and for the State of Florida at Large



GAMALIEL RODRIGUEZ
Commission # HH 572461
Expires July 17, 2028



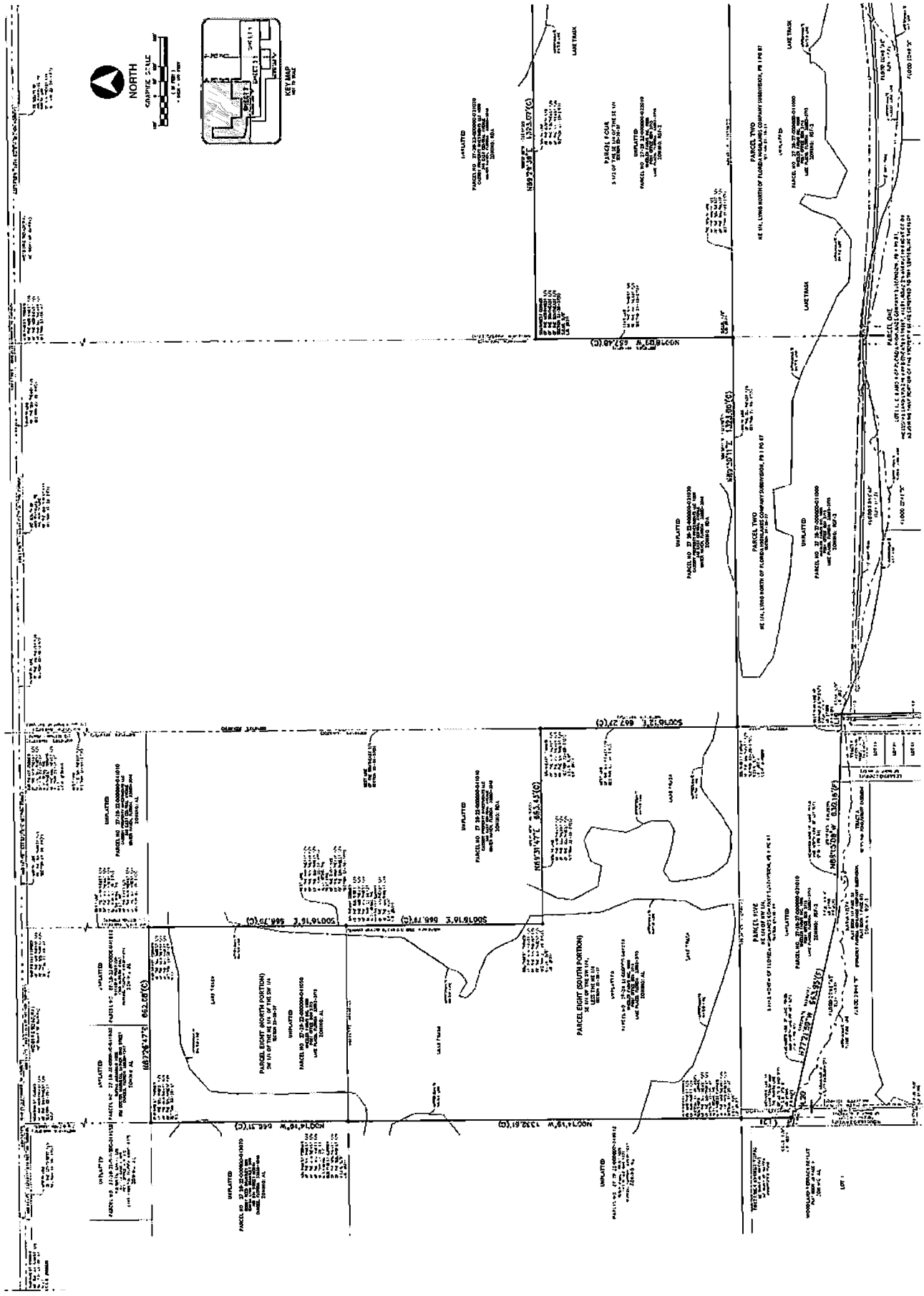
GAMALIEL RODRIGUEZ
Commission # HH 572461
Expires July 17, 2028

SECTION(S) 22, 23, 26 AND 27, TOWNSHIP 28 SOUTH, RANGE 27 EAST
POLK COUNTY, FLORIDA



Prepared by: ACCURATE SURVEY OF FLORIDA, INC 10000 W. BOCA DR., SUITE 100, BOCA RATON, FLORIDA 33433 TEL: 561-996-9999 FAX: 561-996-9998 E-MAIL: info@accurate-survey.com LICENSE NUMBER: 8251		37 SOUTH BUSINESS PARK, LLC POST OFFICE BOX 406 LAKELAND, FLORIDA 33870-6165		LAKE THASIS (WHEELER FLOODS PROPERTY) 07/09/2011	
1 2 3 4 5 6 7 8 9 10 11 12 13 14 15 16 17 18 19 20 21 22 23 24 25 26 27 28 29 30 31 32 33 34 35 36 37 38 39 40 41 42 43 44 45 46 47 48 49 50 51 52 53 54 55 56 57 58 59 60 61 62 63 64 65 66 67 68 69 70 71 72 73 74 75 76 77 78 79 80 81 82 83 84 85 86 87 88 89 90 91 92 93 94 95 96 97 98 99 100 101 102 103 104 105 106 107 108 109 110 111 112 113 114 115 116 117 118 119 120 121 122 123 124 125 126 127 128 129 130 131 132 133 134 135 136 137 138 139 140 141 142 143 144 145 146 147 148 149 150 151 152 153 154 155 156 157 158 159 160 161 162 163 164 165 166 167 168 169 170 171 172 173 174 175 176 177 178 179 180 181 182 183 184 185 186 187 188 189 190 191 192 193 194 195 196 197 198 199 200 201 202 203 204 205 206 207 208 209 210 211 212 213 214 215 216 217 218 219 220 221 222 223 224 225 226 227 228 229 230 231 232 233 234 235 236 237 238 239 240 241 242 243 244 245 246 247 248 249 250 251 252 253 254 255 256 257 258 259 260 261 262 263 264 265 266 267 268 269 270 271 272 273 274 275 276 277 278 279 280 281 282 283 284 285 286 287 288 289 290 291 292 293 294 295 296 297 298 299 300 301 302 303 304 305 306 307 308 309 310 311 312 313 314 315 316 317 318 319 320 321 322 323 324 325 326 327 328 329 330 331 332 333 334 335 336 337 338 339 340 341 342 343 344 345 346 347 348 349 350 351 352 353 354 355 356 357 358 359 360 361 362 363 364 365 366 367 368 369 370 371 372 373 374 375 376 377 378 379 380 381 382 383 384 385 386 387 388 389 390 391 392 393 394 395 396 397 398 399 400 401 402 403 404 405 406 407 408 409 410 411 412 413 414 415 416 417 418 419 420 421 422 423 424 425 426 427 428 429 430 431 432 433 434 435 436 437 438 439 440 441 442 443 444 445 446 447 448 449 450 451 452 453 454 455 456 457 458 459 460 461 462 463 464 465 466 467 468 469 470 471 472 473 474 475 476 477 478 479 480 481 482 483 484 485 486 487 488 489 490 491 492 493 494 495 496 497 498 499 500 501 502 503 504 505 506 507 508 509 510 511 512 513 514 515 516 517 518 519 520 521 522 523 524 525 526 527 528 529 530 531 532 533 534 535 536 537 538 539 540 541 542 543 544 545 546 547 548 549 550 551 552 553 554 555 556 557 558 559 560 561 562 563 564 565 566 567 568 569 570 571 572 573 574 575 576 577 578 579 580 581 582 583 584 585 586 587 588 589 590 591 592 593 594 595 596 597 598 599 600 601 602 603 604 605 606 607 608 609 610 611 612 613 614 615 616 617 618 619 620 621 622 623 624 625 626 627 628 629 630 631 632 633 634 635 636 637 638 639 640 641 642 643 644 645 646 647 648 649 650 651 652 653 654 655 656 657 658 659 660 661 662 663 664 665 666 667 668 669 670 671 672 673 674 675 676 677 678 679 680 681 682 683 684 685 686 687 688 689 690 691 692 693 694 695 696 697 698 699 700 701 702 703 704 705 706 707 708 709 710 711 712 713 714 715 716 717 718 719 720 721 722 723 724 725 726 727 728 729 730 731 732 733 734 735 736 737 738 739 740 741 742 743 744 745 746 747 748 749 750 751 752 753 754 755 756 757 758 759 760 761 762 763 764 765 766 767 768 769 770 771 772 773 774 775 776 777 778 779 780 781 782 783 784 785 786 787 					

BOUNDARY SURVEY



PROPERTY NO.		LAKE TRASK (WHEELER FARMS PROPERTY)		DATE		BY	
PROJECT NAME		LAKE TRASK (WHEELER FARMS PROPERTY)		DATE		BY	
OWNER		37 SOUTH BUSINESS PARK LLC		DATE		BY	
POST OFFICE BOX 6165		LAKELAND, FLORIDA 33807-6165		DATE		BY	
SHEET TITLE		BOUNDARY SURVEY		DATE		BY	
SHEET NO.		3		DATE		BY	

Exhibit "B"



An Equal
Opportunity
Employer

Southwest Florida Water Management District

Bartow Service Office
170 Century Boulevard
Bartow, Florida 33830-7700
(863) 534-1448 or
1-800-492-7862 (FL only)

Sarasota Service Office
6750 Fruitville Road
Sarasota, Florida 34240-9711
(941) 377-3722 or
1-800-320-3503 (FL only)

Tampa Service Office
7601 Highway 301 North
Tampa, Florida 33637-6759
(813) 985-7481 or
1-800-836-0797 (FL only)

2379 Broad Street, Brooksville, Florida 34604-6899

(352) 796-7211 or 1-800-423-1476 (FL only)

TDD only: 1-800-231-6103 (FL only)

On the Internet at WaterMatters.org

8/4/2022

Dundee Reserve Holdings, LLC
Attn: Hannah Nachison
36 Charming Way
Lakewood, NJ 08701

Subject: Transfer of Water Use Permit No. 20004105.008

Dear Ms. Nachison:

The Water Use Permit referenced above has been transferred. Please note that the transfer of the Water Use Permit only authorizes continuance of the activities currently listed in the permit. Any changes to the withdrawals, use type, or water use must be approved through a Water Use Permit Modification application prior to the changes. Please be advised the Permittee is responsible for compliance with all terms of the permit including the Special and Standard Conditions listed in the Permit. This includes any data reporting such as meter readings, pumpage, water quality, or water levels as well as any water conservation or feasibility analysis. In the event a water shortage order is declared, the District may modify the permit. Additionally, the permit may be subject to any new rules adopted by the District.

If you have any questions or concerns regarding your permit or any other information, please contact Shelbi More, at extension 2085, in the Tampa Service Office, Water Use Permit Bureau.

Sincerely,

Shelbi More
Water Use Permitting Intern
Water Use Permit Bureau
Regulation Division

**SOUTHWEST FLORIDA WATER MANAGEMENT DISTRICT
WATER USE PERMIT
Individual
PERMIT NO. 20 004105.008**

PERMIT ISSUE DATE: April 22, 2020

EXPIRATION DATE: April 24, 2040

The Permittee is responsible for submitting an application to renew this permit no sooner than one year prior to the expiration date, and no later than the end of the last business day before the expiration date, whether or not the Permittee receives prior notification by mail. Failure to submit a renewal application prior to the expiration date and continuing to withdraw water after the expiration date is a violation of Chapter 373, Florida Statutes, and Chapter 40D-2, Florida Administrative Code, and may result in a monetary penalty and/or loss of the right to use the water. Issuance of a renewal of this permit is contingent upon District approval.

TYPE OF APPLICATION: Renewal

GRANTED TO: Wheeler Farms, Inc. / Attn: David P. Wheeler
Post Office Box 2715
Lake Placid, FL 33862

Transferred On: August 4, 2022
To: Dundee Reserve Holdings, LLC
Attn: Hannah Nachison
36 Charming Way
Lakewood, NJ 08701
Expiration Date: April 24, 2040
New Permit No: 20004105.009

PROJECT NAME: Wheeler Farms/Lake Marie

WATER USE CAUTION AREA(S): SOUTHERN WATER USE CAUTION AREA

COUNTY: Polk

TOTAL QUANTITIES AUTHORIZED UNDER THIS PERMIT (in gallons per day)

ANNUAL AVERAGE	208,000 gpd
PEAK MONTH ¹	1,268,700 gpd
DROUGHT ANNUAL AVERAGE ²	283,500 gpd
CROP PROTECTION/MAXIMUM ³	6,156,200 gpd

1. Peak Month: Average daily use during the highest water use month.
2. Drought Annual Average: Annual average limit when less than historical average rainfall if sufficient Water Conservation credits exist in the Permittee's account.
3. Crop Protection/Maximum: Maximum use allowed any 24-hour period/Frost and Freeze protection of crops.

ABSTRACT:

This is a renewal of an existing water use permit for agricultural use. The authorized quantities have not changed from those previously permitted. The annual average quantities are 208,000 gallons per day (gpd), drought annual average quantities are 283,500 gpd, peak month quantities are 1,268,700 gpd, and crop protection quantities are 6,156,200 gpd. There is no change in use type from the previous revision. These quantities are based on the District's irrigation allotment calculation program, AGMOD. The permittee is not using alternative water supplies because none are feasible at this time. This permit is located within the Southern Water Use Caution Area and the Central Florida Water Initiative.

This application satisfies existing conditions for permit issuance because reasonable assurances have been approved that demonstrate that water resources, existing legal users, offsite land uses, and surface water and groundwater quality will not be adversely impacted. Additionally, documentation has been provided that demonstrates the request is necessary to fulfill a reasonable demand, conservation measures will be incorporated, and an evaluation of alternative water has been provided. The recommended permit duration is commensurate with the applicant's ability to satisfy conditions of permit issuance.

The CFWI is a collaborative regional water supply endeavor to protect, conserve, and restore water resources in the area by working to accomplish the goals presented in the Central Florida Water Initiative Guidance Document. These goals include crafting long-term water supply solutions for the Central Florida region. The CFWI effort may also result in specific regulatory requirements. While the scope and content of these regulatory requirements are unknown at this time, it is possible they may include requirements that are related to the Permittee's relative contribution to the water resource impact being addressed, the timing of permit issuance compared to other existing legal users, and/or include other considerations identified by the CFWI Solutions Planning and Regulatory Teams. Therefore, this permit includes Special Conditions that provide specific notification that the permit may be modified during the term of the permit to address unanticipated harm or impacts to existing legal users that is occurring or is projected to occur from the Permittee's authorized withdrawal over the permit duration. Since this application is located within the CFWI area, it is necessary for the applicant to consider implementing the heightened water conservation requirements defined in the Special Conditions. The applicant is advised to carefully consider its infrastructure investments in light of the on-going Central Florida Water Initiative.

Special conditions include those that require the Permittee to record and report meter readings monthly, cap withdrawals not in use, comply with allocated irrigation quantities, investigate the feasibility of using reclaimed water, submit annual irrigation water use crop reports, eliminate off-site discharge through Best Management Practices, and comply with the Southern Water Use Caution Area recovery strategy.

WATER USE TABLE (in gpd)

<u>USE</u>	<u>ANNUAL AVERAGE</u>	<u>PEAK MONTH</u>	<u>DROUGHT ANNUAL AVERAGE</u>	<u>CROP PROTECTION /MAXIMUM</u>
Agricultural	208,000	1,268,700	283,500	6,156,200

USES AND IRRIGATION ALLOCATION RATE TABLE

<u>CROP/USE TYPE</u>	<u>IRRIGATED ACRES</u>	<u>IRRIGATION METHOD</u>	<u>STANDARD IRRIGATION RATE</u>	<u>DROUGHT IRRIGATION RATE</u>
Citrus	204.00	Low Volume Spray	15.30"/yr.	20.89"/yr.


WITHDRAWAL POINT QUANTITY TABLE

Water use from these withdrawal points are restricted to the quantities given below:

<u>I.D. NO. PERMITTEE/ DISTRICT</u>	<u>DIAM (in.)</u>	<u>DEPTH TTL./CSD.FT. (feet bls)</u>	<u>USE DESCRIPTION</u>	<u>AVERAGE (gpd)</u>	<u>PEAK MONTH (gpd)</u>	<u>CROP PROTECTION (gpd)</u>
1 / 1	12	660 / 110	Irrigation	72,400	441,600	2,537,300
2 / 2	6	300 / UNK	Irrigation	31,600	192,800	633,600
4 / 4	10	1,000 / UNK	Irrigation	86,700	528,600	1,761,100
6 / 6	10	560 / 200	Irrigation	17,300	105,700	1,224,200

WITHDRAWAL POINT LOCATION TABLE

<u>DISTRICT I.D. NO.</u>	<u>LATITUDE/LONGITUDE</u>
1	28° 01' 21.61"/81° 35' 20.18"
2	28° 01' 22.19"/81° 35' 02.80"
4	28° 01' 21.08"/81° 35' 47.80"
6	28° 01' 32.38"/81° 35' 26.32"



STANDARD CONDITIONS:

The Permittee shall comply with the Standard Conditions attached hereto, incorporated herein by reference as Exhibit A and made a part hereof.

SPECIAL CONDITIONS:

1. All reports and data required by condition(s) of the permit shall be submitted to the District according to the due date(s) contained in the specific condition. If the condition specifies that a District-supplied form is to be used, the Permittee should use that form in order for their submission to be acknowledged in a timely manner. The only alternative to this requirement is to use the District Permit Information Center (www.swfwmd.state.fl.us/permits/epermitting/) to submit data, plans or reports online. There are instructions at the District website on how to register to set up an account to do so. If the report or data is received on or before the tenth day of the month following data collection, it shall be deemed as a timely submittal.

All mailed reports and data are to be sent to:

Southwest Florida Water Management District
Tampa Service Office, Water Use Permit Bureau
7601 U.S. Hwy. 301 North
Tampa, Florida 33637-6759

Submission of plans and reports: Unless submitted online or otherwise indicated in the special condition, the original and two copies of each plan and report, such as conservation plans, environmental analyses, aquifer test results, per capita annual reports, etc. are required.

Submission of data: Unless otherwise indicated in the special condition, an original (no copies) is required for data submittals such as crop report forms, meter readings and/or pumpage, rainfall, water level, evapotranspiration, or water quality data.
(499)

2. The Permittee shall document and report on District forms, the beginning and ending hours and dates of operation of each withdrawal point used for the protection of crops from frost, freeze or heat damage. The report shall include the gallons per day pumped from each withdrawal point based on irrigation system capacity, or if available, totalizing flow meter readings. This report shall be submitted by the 10th day of the month following irrigation for crop protection. The crop protection daily quantities specified in this permit are solely for the purpose of crop protection, and do not apply to routine irrigation practices. Irrigation for crop protection shall not exceed the crop protection daily quantity listed on the permit and shall not cause water to go to waste.
(1)
3. The Permittee shall evaluate the feasibility of improving the efficiency of the current irrigation system or converting to a more efficient system. This condition includes implementation of the improvement(s) or conversion when determined to be operationally and economically feasible.(296)
4. The Permittee shall implement a leak detection and repair program as an element of an ongoing system maintenance program. This program shall include a system-wide inspection at least once per year.(309)
5. The Permittee shall incorporate best water management practices, specifically including but not limited to irrigation practices, as recommended for the permitted activities in reports and publications by the IFAS.(312)
6. The Permittee shall limit daytime irrigation to the greatest extent practicable to reduce losses from evaporation. Daytime irrigation for purposes of system maintenance, control of heat stress, crop protection, plant establishment, or for other reasons which require daytime irrigation are permissible; but should be limited to the minimum amount necessary as indicated by best management practices.
(331)
7. Within 90 days of the replacement of any or all withdrawal quantities from ground water or surface water bodies with an Alternative Water Supply, the Permittee shall apply to modify this permit to place

equal quantities of permitted withdrawals from the ground and/or surface water resource on standby. The standby quantities can be used in the event that some or all of the alternative source is not available.(363)

8. The Permittee shall geophysically (caliper) or video log District ID Nos. 2 and 4, Permittee ID Nos. 2 and 4, if the pump assembly is removed for maintenance or replacement within the term of this permit. If the Permittee does not have to remove the pump assembly during the term of this permit, he or she shall notify the District in writing upon submittal of their application to renew their water use permit (WUP). Such notification will not prejudice the Permittee's application. The District does not require the Permittee to remove the well assembly for the single purpose of logging the well.

The geophysical or video log must clearly show the diameter and total depth of each well, and the casing depth and casing continuity in each well. If a video log is made of the well, it shall clearly show the WUP number, Permittee name, and well identification number on the tape itself. One copy of the log shall be submitted to the District within 30 days of the logging event. Upon sufficient notice (approximately two to three weeks), the District can caliper log the well(s) at no cost to the Permittee; however, the Permittee shall remove the pump assembly at their own cost and prior to the arrival of the District logging vehicle on location.

Until such time as the logging is performed, the District shall continue to assess withdrawal impacts, and credit existing use per aquifer based on the assumption that multiple aquifers are open in the well bore. If an analysis of the log with respect to geology or hydrogeology is made, the report must be signed and sealed by a Professional Geologist who is registered and in good standing with the Florida Department of Business and Professional Regulation.
(408)

9. Permittee shall not exceed the quantity determined by multiplying the total irrigated acres by the total allocated acre-inches per irrigated acre per season for each crop type. For all crops except Citrus, an irrigated acre, hereafter referred to as "acre," is defined as the gross acreage under cultivation, including areas used for water conveyance such as ditches, but excluding uncultivated areas such as wetlands, retention ponds, and perimeter drainage ditches. For Citrus, an irrigated acre is based on 74% shaded area, equivalent to 89.4% of the gross acreage minus uncultivated areas such as wetlands, retention ponds, and perimeter drainage ditches.

An applicant or permittee within the Southern Water Use Caution Area may obtain the total allocated acre-inches per acre per season for their crops, plants, soil types, planting dates, and length of growing season by completing the "Irrigation Water Allotment Form" and submitting it to the District. The District will complete and return the form with the calculated total allocated acre-inches and water conserving credit per acre per season per crop, if applicable, based on the information provided. The "Irrigation Water Allotment Form" is available upon request.
(427)

10. The Permittee shall immediately implement the District-approved water conservation plan dated April 3, 2020 that was submitted in support of the application for this permit. Conservation measures that the Permittee has already implemented shall continue, and proposed conservation measures shall be implemented as proposed in the plan. Progress reports on the implementation of water conservation practices indicated as proposed in the plan as well as achievements in water savings that have been realized from each water conservation practice shall be submitted May 1, 2030.(449)
11. The Permittee shall investigate the feasibility of increasing the use of or using reclaimed water for irrigation when notified by the District that reclaimed water may be available in sufficient supply to be utilized for this permit. The Permittee shall submit a report documenting the feasibility investigation within six months of the notification. The report shall contain an analysis of reclaimed water sources for the area, including the relative location of these sources to the Permittee's property, the quantity of reclaimed water available, the projected date(s) of availability, costs associated with obtaining the reclaimed water, and an implementation schedule for reuse, if feasible. Infeasibility shall be supported with a detailed explanation. If the use of reclaimed water is determined to be feasible by the Permittee or by the District, then the Permittee shall submit an application to modify this water use permit to include reclaimed water as a source of water. The modification application shall include a date when the reclaimed water will be available and shall indicate a proposed reduction in permitted quantities. If the permit application is not submitted by the Permittee, the District may reduce, following notice to the Permittee, the quantities authorized with this permit to account for the availability of reclaimed water.

(458)

12. The Permittee shall record the following information on the Irrigation Water Use Form that is supplied by the District for annual crops for each permitted irrigation withdrawal point, District ID. No(s). 1, 2, 4, and 6, Permittee ID No(s). 1, 2, 4, and 6:
1. Crop type,
 2. Irrigated acres,
 3. Irrigation method (NTBWUCA only),
 4. Dominant soil type per crop or the number of acres per crop on that dominant soil type, and
 5. If used, quantities used for crop protection.
- This information shall be submitted by March 1 of each year documenting irrigation for the previous calendar year.

(474)

13. Any wells not in use, and in which pumping equipment is not installed shall be capped or valved in a water tight manner in accordance with Chapter 62-532.500, F.A.C.(568)
14. The Permittee shall comply with allocated irrigation quantities, which are determined by multiplying the total irrigated acres by the total allocated inches per acre per season per actual crop grown. If the allocated quantities are exceeded, upon request by the District, the Permittee shall submit a report that includes reasons why the allocated quantities were exceeded, measures taken to attempt to meet the allocated quantities, and a plan to bring the permit into compliance. The District will evaluate information submitted by Permittees who exceed their allocated quantities to determine whether the lack of achievement is justifiable and a variance is warranted. The report is subject to approval by the District; however, justification for exceeding the allowed withdrawal quantity does not constitute a waiver of the District's authority to enforce the terms and conditions of the permit.(651)
15. This Permit is located within the Southern Water Use Caution Area (SWUCA). Pursuant to Section 373.0421, Florida Statutes, the SWUCA is subject to a minimum flows and levels recovery strategy, which became effective on January 1, 2007. The Governing Board may amend the recovery strategy, including amending applicable water use permitting rules based on an annual assessment of water resource criteria, cumulative water withdrawal impacts, and on a recurring five-year evaluation of the status of the recovery strategy up to the year 2025 as described in Chapter 40D-80, Florida Administrative Code. This Permit is subject to modification to comply with new rules.(652)
16. The following withdrawal facilities shall continue to be maintained and operated with existing, non-resettable, totalizing flow meter(s) or other measuring device(s) as approved by the Water Use Permit Bureau Chief: District ID No(s). 1, 2, 4, and 6, Permittee ID No(s). 1, 2, 4, and 6. Monthly meter reading and reporting, as well as meter accuracy checks every five years shall be in accordance with instructions in Exhibit B, Metering Instructions, attached to and made part of this permit.(719)
17. This project is located in the Central Florida Water Initiative (CFWI) area, an area with on-going impacts to water resources which are being addressed by the CFWI. If the District determines that adverse impacts to water resources or existing legal users are occurring or are projected to occur because of the Permittee's authorized withdrawals over the permit duration, the District, upon reasonable notice to the Permittee and including a statement of facts upon which the District based its determination, may modify quantities permitted or other conditions of the permit, as appropriate, to address the impact, but only after an opportunity for the Permittee to resolve or mitigate the impact or to request a hearing. Such modification, if any, will consider such factors as the Permittee's relative contribution to the water resource impact being addressed due to groundwater withdrawals, the timing of this permit issuance compared to presently existing legal use of water, and other considerations identified by the CFWI Solutions Planning and Regulatory Teams. Modifications may include mitigation of impacts and / or reconsideration of allocations or requirements to timely implement required actions that are consistent with the long-term, regional water supply solutions as implemented by rules. Such actions may include the development of alternative water supplies, the implementation of water resource and / or water supply development projects, the application of impact offsets or substitution credits, operating plans, heightened water conservation or other appropriate actions. Nothing in this condition is intended to abrogate the rights of the Governing Board or of any other person under Section 373.233, Florida Statute.(1025)
18. The Central Florida Water Initiative documented existing water resource environmental impacts within its boundaries. This Initiative remains underway and is, in part, crafting long-term water supply solutions for the region. As a component of immediate, interim measures the Permittee is encouraged

to participate in the District's on-going, heightened water conservation public education program. Given the Permittee's use class, opportunities may include such activities as participation in water conservation public service announcements, demonstrations of irrigation efficiency at community gardens, posting water conservation information or links on the Permittee's website. Please contact the Water Use Permit Bureau Chief at 813 985-7481, to discuss opportunities for participation in this important District effort.(1026)

19. The permittee is eligible for water conserving credits on May 1, 2030 through the submittal of a Letter Modification Application." The Permittee must be in compliance with all permit conditions and have submitted all appropriate seasonal and annual crop reporting forms to be eligible for the additional water conserving credits. The available water conserving credit quantity will be equal to twice the difference between the 5-in-10 and 2-in-10 irrigation requirements as determined by AGMOD.(1027)

40D-2
Exhibit A

WATER USE PERMIT STANDARD CONDITIONS

1. With advance notice to the Permittee, District staff with proper identification shall have permission to enter, inspect, collect samples, take measurements, observe permitted and related facilities and collect and document any information deemed necessary to determine compliance with the approved plans, specifications and conditions of this permit. The Permittee shall either accompany District staff onto the property or make provision for access onto the property.
2. When necessary to analyze impacts to the water resource or existing users, the District shall require the Permittee to install flow metering or other measuring devices to record withdrawal quantities and submit the data to the District.
3. A District identification tag shall be prominently displayed at each withdrawal point that is required by the District to be metered or for which withdrawal quantities are required to be reported to the District, by permanently affixing the tag to the withdrawal facility.
4. The Permittee shall mitigate any adverse impact to environmental features or offsite land uses as a result of withdrawals. When adverse impacts occur or are imminent, the District shall require the Permittee to mitigate the impacts. Examples of adverse impacts include the following:
 - A. Significant reduction in levels or flows in water bodies such as lakes, impoundments, wetlands, springs, streams or other watercourses; or
 - B. Damage to crops and other vegetation causing financial harm to the owner; and
 - C. Damage to the habitat of endangered or threatened species.
5. The Permittee shall mitigate any adverse impact to existing legal uses caused by withdrawals. When adverse impacts occur or are imminent, the District may require the Permittee to mitigate the impacts. Adverse impacts include:
 - A. A reduction in water levels which impairs the ability of a well to produce water;
 - B. Significant reduction in levels or flows in water bodies such as lakes, impoundments, wetlands, springs, streams or other watercourses; or
 - C. Significant inducement of natural or manmade contaminants into a water supply or into a usable portion of an aquifer or water body.
6. Permittee shall notify the District in writing within 30 days of any sale, transfer, or conveyance of ownership or any other loss of permitted legal control of the Project and / or related facilities from which the permitted consumptive use is made. Where Permittee's control of the land subject to the permit was demonstrated through a lease, the Permittee must either submit documentation showing that it continues to have legal control or transfer control of the permitted system / project to the new landowner or new lessee. All transfers of ownership are subject to the requirements of Rule 40D-1.6105, F.A.C. Alternatively, the Permittee may surrender the consumptive use permit to the District, thereby relinquishing the right to conduct any activities under the permit.
7. All withdrawals authorized by this WUP shall be implemented as conditioned by this permit, including any documents submitted as part of the permit application incorporated by reference in a permit condition. This permit is subject to review and modification, enforcement action, or revocation, in whole or in part, pursuant to Section 373.136 or 373.243, F.S.
8. This permit does not convey to the Permittee any property rights or privileges other than those specified herein, nor relieve the Permittee from complying with any applicable local government, state, or federal law, rule, or ordinance.
9. The Permittee shall cease or reduce surface water withdrawal as directed by the District if water levels in lakes fall below the applicable minimum water level established in Chapter 40D-8, F.A.C., or rates of flow in streams fall below the minimum levels established in Chapter 40D-8, F.A.C.
10. The Permittee shall cease or reduce withdrawal as directed by the District if water levels in aquifers fall below the minimum levels established by the Governing Board.

11. A Permittee may seek modification of any term of an unexpired permit. The Permittee is advised that section 373.239, F.S., and Rule 40D-2.331, F.A.C., are applicable to permit modifications.
12. The Permittee shall practice water conservation to increase the efficiency of transport, application, and use, as well as to decrease waste and to minimize runoff from the property. At such time as the Governing Board adopts specific conservation requirements for the Permittee's water use classification, this permit shall be subject to those requirements upon notice and after a reasonable period for compliance.
13. The District may establish special regulations for Water-Use Caution Areas. At such time as the Governing Board adopts such provisions, this permit shall be subject to them upon notice and after a reasonable period for compliance.
14. Nothing in this permit should be construed to limit the authority of the District to declare a water shortage and issue orders pursuant to chapter 373, F.S. In the event of a declared water shortage, the Permittee must adhere to the water shortage restrictions, as specified by the District. The Permittee is advised that during a water shortage, reports shall be submitted as required by District rule or order.
15. This permit is issued based on information provided by the Permittee demonstrating that the use of water is reasonable and beneficial, consistent with the public interest, and will not interfere with any existing legal use of water. If, during the term of the permit, it is determined by the District that a statement in the application and in the supporting data are found to be untrue and inaccurate, the use is not reasonable and beneficial, in the public interest, or does impact an existing legal use of water, the Governing Board shall modify this permit or shall revoke this permit following notice and hearing, pursuant to sections 373.136 or 373.243, F.S. The Permittee shall immediately notify the District in writing of any previously submitted information that is later discovered to be inaccurate.
16. Within the Southern Water Use Caution Area, if the District determines that significant water quantity or quality changes, impacts to existing legal uses, or adverse environmental impacts are occurring, the District, upon reasonable notice to the Permittee, including a statement of facts upon which the District based its determination, may reconsider the quantities permitted or other conditions of the permit as appropriate to address the change or impact, but only after an opportunity for the Permittee to resolve or mitigate the change or impact or to request a hearing.
17. All permits are contingent upon continued ownership or legal control of all property on which pumps, wells, diversions or other water withdrawal facilities are located.

Exhibit B
Instructions

METERING INSTRUCTIONS

The Permittee shall meter withdrawals from surface waters and/or the ground water resources, and meter readings from each withdrawal facility shall be recorded on a monthly basis within the last week of the month. The meter reading(s) shall be reported to the Water Use Permit Bureau on or before the tenth day of the following month for monthly reporting frequencies. For bi-annual reporting, the data shall be recorded on a monthly basis and reported on or before the tenth day of the month following the sixth month of recorded data. The Permittee shall submit meter readings online using the Permit Information Center at www.swfwmd.state.fl.us/permits/epermitting/ or on District supplied scanning forms unless another arrangement for submission of this data has been approved by the District. Submission of such data by any other unauthorized form or mechanism may result in loss of data and subsequent delinquency notifications. Call the Water Use Permit Bureau in Tampa at (813) 985-7481 if difficulty is encountered.

The meters shall adhere to the following descriptions and shall be installed or maintained as follows:

1. The meter(s) shall be non-resettable, totalizing flow meter(s) that have a totalizer of sufficient magnitude to retain total gallon data for a minimum of the three highest consecutive months permitted quantities. If other measuring device(s) are proposed, prior to installation, approval shall be obtained in writing from the Water Use Permit Bureau Chief.
2. The Permittee shall report non-use on all metered standby withdrawal facilities on the scanning form or approved alternative reporting method.
3. If a metered withdrawal facility is not used during any given month, the meter report shall be submitted to the District indicating the same meter reading as was submitted the previous month.
4. The flow meter(s) or other approved device(s) shall have and maintain an accuracy within five percent of the actual flow as installed.
5. Meter accuracy testing requirements:
 - A. For newly metered withdrawal points, the flow meter installation shall be designed for inline field access for meter accuracy testing.
 - B. The meter shall be tested for accuracy on-site, as installed according to the Flow Meter Accuracy Test Instructions in this Exhibit B, every five years in the assigned month for the county, beginning from the date of its installation for new meters or from the date of initial issuance of this permit containing the metering condition with an accuracy test requirement for existing meters.
 - C. The testing frequency will be decreased if the Permittee demonstrates to the satisfaction of the District that a longer period of time for testing is warranted.
 - D. The test will be accepted by the District only if performed by a person knowledgeable in the testing equipment used.
 - E. If the actual flow is found to be greater than 5% different from the measured flow, within 30 days, the Permittee shall have the meter re-calibrated, repaired, or replaced, whichever is necessary. Documentation of the test and a certificate of re-calibration, if applicable, shall be submitted within 30 days of each test or re-calibration.
6. The meter shall be installed according to the manufacturer's instructions for achieving accurate flow to the specifications above, or it shall be installed in a straight length of pipe where there is at least an upstream length equal to ten (10) times the outside pipe diameter and a downstream length equal to two (2) times the outside pipe diameter. Where there is not at least a length of ten diameters upstream available, flow straightening vanes shall be used in the upstream line.
7. Broken or malfunctioning meter:
 - A. If the meter or other flow measuring device malfunctions or breaks, the Permittee shall notify the District within 15 days of discovering the malfunction or breakage.
 - B. The meter must be replaced with a repaired or new meter, subject to the same specifications given above, within 30 days of the discovery.
 - C. If the meter is removed from the withdrawal point for any other reason, it shall be replaced with another meter having the same specifications given above, or the meter shall be reinstalled within 30 days of its removal from the withdrawal. In either event, a fully functioning meter shall not be off the withdrawal point for more than 60 consecutive days.
8. While the meter is not functioning correctly, the Permittee shall keep track of the total amount of time the withdrawal point was used for each month and multiply those minutes times the pump capacity (in gallons per minute) for total gallons. The estimate of the number of gallons used each month during that period shall be submitted on District scanning forms and noted as estimated per instructions on the form. If the data is submitted

by another approved method, the fact that it is estimated must be indicated. The reason for the necessity to estimate pumpage shall be reported with the estimate.

9. In the event a new meter is installed to replace a broken meter, it and its installation shall meet the specifications of this condition. The permittee shall notify the District of the replacement with the first submittal of meter readings from the new meter.

FLOW METER ACCURACY TEST INSTRUCTIONS

1. **Accuracy Test Due Date** - The Permittee is to schedule their accuracy test according to the following schedule:
 - A. For existing metered withdrawal points, add five years to the previous test year, and make the test in the month assigned to your county.
 - B. For withdrawal points for which metering is added for the first time, the test is to be scheduled five years from the issue year in the month assigned to your county.
 - C. For proposed withdrawal points, the test date is five years from the completion date of the withdrawal point in the month assigned to your county.
 - D. For the Permittee's convenience, if there are multiple due-years for meter accuracy testing because of the timing of the installation and/or previous accuracy tests of meters, the Permittee can submit a request in writing to the Water Use Permit Bureau Chief for one specific year to be assigned as the due date year for meter testing. Permittees with many meters to test may also request the tests to be grouped into one year or spread out evenly over two to three years.
 - E. The months for accuracy testing of meters are assigned by county. The Permittee is requested but not required to have their testing done in the month assigned to their county. This is to have sufficient District staff available for assistance.

January	Hillsborough
February	Manatee, Pasco
March	Polk (for odd numbered permits)*
April	Polk (for even numbered permits)*
May	Highlands
June	Hardee, Charlotte
July	None or Special Request
August	None or Special Request
September	Desoto, Sarasota
October	Citrus, Levy, Lake
November	Hernando, Sumter, Marion
December	Pinellas

* The permittee may request their multiple permits be tested in the same month.

2. **Accuracy Test Requirements:** The Permittee shall test the accuracy of flow meters on permitted withdrawal points as follows:
 - A. The equipment water temperature shall be set to 72 degrees Fahrenheit for ground water, and to the measured water temperature for other water sources.
 - B. A minimum of two separate timed tests shall be performed for each meter. Each timed test shall consist of measuring flow using the test meter and the installed meter for a minimum of four minutes duration. If the two tests do not yield consistent results, additional tests shall be performed for a minimum of eight minutes or longer per test until consistent results are obtained.
 - C. If the installed meter has a rate of flow, or large multiplier that does not allow for consistent results to be obtained with four- or eight-minute tests, the duration of the test shall be increased as necessary to obtain accurate and consistent results with respect to the type of flow meter installed.
 - D. The results of two consistent tests shall be averaged, and the result will be considered the test result for the meter being tested. This result shall be expressed as a plus or minus percent (rounded to the nearest one-tenth percent) accuracy of the installed meter relative to the test meter. The percent accuracy indicates the deviation (if any), of the meter being tested from the test meter.
3. **Accuracy Test Report:** The Permittees shall demonstrate that the results of the meter test(s) are accurate by submitting the following information within 30 days of the test:
 - A. A completed Flow Meter Accuracy Verification Form, Form LEG-R.101.00 (5/14) for each flow meter tested. This form can be obtained from the District's website (www.watarmatters.org) under "ePermitting and Rules" for Water Use Permits.

- B. A printout of data that was input into the test equipment, if the test equipment is capable of creating such a printout;
- C. A statement attesting that the manufacturer of the test equipment, or an entity approved or authorized by the manufacturer, has trained the operator to use the specific model test equipment used for testing;
- D. The date of the test equipment's most recent calibration that demonstrates that it was calibrated within the previous twelve months, and the test lab's National Institute of Standards and Testing (N.I.S.T.) traceability reference number.
- E. A diagram showing the precise location on the pipe where the testing equipment was mounted shall be supplied with the form. This diagram shall also show the pump, installed meter, the configuration (with all valves, tees, elbows, and any other possible flow disturbing devices) that exists between the pump and the test location clearly noted with measurements. If flow straightening vanes are utilized, their location(s) shall also be included in the diagram.
- F. A picture of the test location, including the pump, installed flow meter, and the measuring device, or for sites where the picture does not include all of the items listed above, a picture of the test site with a notation of distances to these items.

April Breton

Authorized Signature

SOUTHWEST FLORIDA WATER MANAGEMENT DISTRICT

This permit, issued under the provision of Chapter 373, Florida Statutes and Florida Administrative Code 40D-2, authorizes the Permittee to withdraw the quantities outlined above, and may require various activities to be performed by the Permittee as described in the permit, including the Special Conditions. The permit does not convey to the Permittee any property rights or privileges other than those specified herein, nor relieve the Permittee from complying with any applicable local government, state, or federal law, rule, or ordinance.

Exhibit "C"

CONCURRENCY DEVELOPER'S AGREEMENT

THIS CONCURRENCY DEVELOPER'S AGREEMENT ("Agreement") is made this _____ day of _____, 2024 by and between the **TOWN OF DUNDEE**, a municipal corporation organized and existing under the laws of the State of Florida (the "Town"), and **DUNDEE RESERVE HOLDINGS, LLC**, an active Delaware limited liability company, authorized to do business in the State of Florida, the address of which is 36 Charming Way, Lakewood, New Jersey 08701 (the "Developer").

FACTUAL RECITALS

WHEREAS, Town is a Florida municipal corporation vested with home rule authority pursuant to the Municipal Home Rule Powers Act, Chapter 166 of the Florida Statutes, and Article VIII, §2 of the Florida Constitution; and

WHEREAS, Town is vested with governmental, corporate and proprietary powers to enable municipal governments to conduct and perform municipal functions and render municipal services, including the exercise of any power for municipal purposes; and

WHEREAS, the Developer is the fee simple owner of the land(s) identified by the Polk County Property Appraiser as Parcel Identification Number(s): 272827-000000-031010, 272822-000000-041050, 272827-000000-011000, 272822-000000-022010, 272827-835500-000010, 272826-000000-033000, 272826-000000-031030, and 272826-000000-013010 which totals approximately 305 acres (the "Property"); and

WHEREAS, the Developer is pursuing residential development of the Property; and

WHEREAS, the Reserve at Dundee Lakes development (the "Development") which is located within the municipal boundaries of the Town is proposed to be developed on the Property; and

WHEREAS, the Public Supply Water Use Permit for the Town (the "Town WUP"), Water Use Permit No. 20005893.012, authorizes the withdrawal of 917,500 gallons per day; and

WHEREAS, pursuant to the Town WUP, the Town does not have the permitted capacity to necessary to support the potable water needs and/or demands for the Development; and

WHEREAS, Town and Developer acknowledge and agree that the Town is currently unable to provide allocable water capacity for the Development; and

WHEREAS, pursuant to applicable provisions of the Code of Ordinances of the Town of Dundee and Town of Dundee Land Development Code, the Town and Developer acknowledge and agree that the facilities and services needed to support the Development are not available; and

WHEREAS, Town and Developer acknowledge and agree that, pursuant to Section 7.02.03 of the Town Code, a development order and/or development permit will not be approved for the Development unless a satisfactory concurrency evaluation has been performed in accordance with Section 6.01.00 of the Town Code; and

WHEREAS, pursuant to Section 54-9 of the Code of Ordinances of the Town of Dundee

(the "Code"), the Town may require a developer/owner to enter into a developer's agreement which sets forth in detail the terms and conditions under which the Town will provide utility service to the subject real property; and

WHEREAS, pursuant to Section 54-9 of the Code and Section 6.01.07.03 of the LDC, a developer's agreement may be required prior to approval(s) in order to provide for the necessary expansion of the Town's water treatment facilities to serve the Development; and

WHEREAS, pursuant to Section 6.01.07.03 of the LDC, the Town and Developer acknowledge and agree that any Town approval(s) will not create a reservation of potable water plant or network capacity, or a commitment to provide service; and

WHEREAS, Town and Developer acknowledge and agree that, on August 23, 2022, at a duly noticed public meeting of the Town of Dundee Town Commission, the Town Commission considered and approved the Interlocal Agreement For The Interconnection of Potable Water Between The City of Winter Haven, Florida, And The Town of Dundee, Florida (the "Interconnect Agreement"); and

WHEREAS, the Town approved Ordinance No. 21-20 (the "Ordinance") which established a Planned Unit Development-Residential (PUD-R) on the Property (the "Project"), which permits Developer to construct up to an 865-unit single-family detached residential community, subject to the development requirements and special conditions contained within the Ordinance and the applicable local, state, and federal laws and regulations, a copy of the Ordinance is attached hereto and incorporated herein as **Exhibit "A"**;

WHEREAS, upon receipt of Certified Subdivision Plan ("CSP") approval, the Developer shall be authorized to proceed with dry-line construction of potable water lines to serve the Development;

WHEREAS, on August 29, 2024, at a duly noticed public meeting, the Town Commission approved an Amendment to Agreement Regarding the Extension of Certain Equivalent Residential Connections For Reserved Capacity in the Town of Dundee's Water Treatment Plant, renewing 306 water Equivalent Residential Connections (ERC Nos. 22-01 through 22-306) for a 24-month period beginning from July 25, 2024 through July 24, 2026, which ERCs are owned by the Developer;

WHEREAS, the Developer acknowledges and agrees that, upon completion of the dry-line construction and other required improvements for the Development, the Town may not be able to provide allocable water capacity for the Development; and

WHEREAS, Developer acknowledges, represents, and agrees that it accepts any and all of the risk(s) related to proceeding with the Development; and

WHEREAS, Town acknowledges and agrees that the Developer holds fee simple title to an agricultural well (the "Well"); and

WHEREAS, the Well has been issued a water use permit granted by the Southwest Florida Water Management District ("SWFWMD"), Water Use Permit No. 20004105.008 (the "Developer WUP"); and

WHEREAS, the Well provides irrigation water for agricultural uses on 305 acres of real

property which includes, but is not limited to, the Property; and

WHEREAS, Developer offered and agreed to cooperate with the Town and SWFWMD in transferring the Well and any capacity related thereto to the Town; and

WHEREAS, Town and Developer agree to enter into a Water Supply Allocation Agreement (the "Allocation Agreement") to facilitate the transfer the Well, in accordance with the rules, regulations and requirements set forth by the SWFWMD, and any pro-rata share of the capacity attributable to the Well to the Town; and

WHEREAS, Town and Developer acknowledge and agree that, upon receiving a credit or increase to the Town's WUP from SWFWMD arising out of the transfer of the Developer WUP and/or closing of the Well, any increase or credit to the Town's WUP will be allocated to the Development on a pro-rata basis; and

WHEREAS, on November 8, 2022, the Town of Dundee Town Commission and Developer agreed that, as a condition precedent to its entering into this Agreement, Developer and its successors and permitted assigns indemnify and hold harmless the Town, its elected and appointed officials, employees and agents from any and all damages, claims, and/or other liabilities arising out of the Developer's construction of dry-lines, the Town's inability to provide allocable water capacity for the Development, and any subject covered by this Agreement; and

WHEREAS, Developer and its successors and assigns agree to indemnify and hold the Town, its elected and appointed officials, employees and agents harmless of and from any and all costs, expenses, damages, liability and claims (including reasonable attorneys' fees and costs) related to and/or arising out of this Agreement, the Allocation Agreement, and the transfer of the Well to the Town; and

WHEREAS, Developer acknowledges and agrees that any provision(s) set forth in this Agreement holding the Town, its elected and appointed officials, employees and agents harmless is intended to be as broad and inclusive as is permitted by the laws of the State of Florida; and

WHEREAS, Developer acknowledges, represents, and agrees that the Town's willingness to enter into this Agreement shall not be construed by the Developer and/or its successors and assigns as a waiver by the Town of applicable law; and

WHEREAS, Developer acknowledges, represents, and agrees that this Agreement is intended to and shall constitute a covenant running with the Property; and

WHEREAS, The parties acknowledge, represent and agree that the Town and Developer are not partners and/or joint venturers; and

WHEREAS, The parties agree that this Agreement shall be liberally construed in favor of the Town; and

WHEREAS, Town and Developer represent and agree that good and valuable consideration has been received by the parties for entering into this Agreement, and the Town and Developer acknowledge the sufficiency of the consideration received; and

WHEREAS, The Town Commission of the Town of Dundee finds that this Agreement between the Town and Developer to be in the best interests of the public health, safety, and

general welfare of the citizens and residents of the Town of Dundee.

NOW, THEREFORE, in consideration of the mutual terms, covenants and conditions contained herein, and other good and valuable consideration, the receipt and sufficiency of which are hereby acknowledged, it is mutually agreed as follows:

SECTION 1. RECITALS. The above-referenced factual recitals (WHEREAS clauses) and referenced exhibits are incorporated herein as true and correct statements which form a factual and material basis for the entry into this Agreement, and the Town Commission of the Town of Dundee, Florida, hereby adopts the above-referenced factual recitals as the legislative findings supporting the entry into this Agreement between the Town and Developer.

SECTION 2. PURPOSE. The purpose of this Agreement is to acknowledge and memorialize that as of the Effective Date (as defined in 3.12 of this Agreement) of this Agreement, the Town (as defined in 3.2 of this Agreement) performed a concurrency evaluation and determined that it does not have the necessary public facilities and services needed to support the Development (as defined in 3.11 of this Agreement). This Agreement shall therefore establish the respective rights and obligations of the Town, Developer, and any successors-in-interest to the Town and Developer concerning the Development (as defined in 3.11 of this Agreement) and concurrency approval for same.

SECTION 3. DEFINITIONS. Term(s) used in this Agreement and/or any exhibits incorporated herein and made a part hereof shall possess the meanings, interpretations and/or definitions assigned herein, provided however, that where one (1) of the following listed terms is used in this Agreement, such term(s) shall possess the corresponding meaning, as follows:

3.1 *“Applicable Law”* means the Town of Dundee Charter, Town of Dundee Code of Ordinances, Town of Dundee Land Development Code, and any and all applicable statutes, laws, rules, regulations, charter provisions, ordinances and resolutions of the United States of America, State of Florida, Polk County, Town of Dundee, and any and all other public authority which may be applicable.

3.2 *“Town”* means the Town of Dundee, Florida.

3.3 *“Dundee Representative”* means the Town Manager, or her/his designated appointee, who is authorized to act on behalf of the Town in the administration of this Agreement. The Dundee Representative does not have the authority to waive or modify any condition or term of this Agreement.

3.4 *“Developer”* means Dundee Reserve Holdings, LLC, an active Delaware limited liability company, authorized to transact business in the State of Florida, and any and all of the successors and permitted assigns of Dundee Reserve Holdings, LLC.

3.5 *“Developer Representative”* any agent, employee and/or person with either apparent authority to act on behalf of Developer or the written authorization of Developer to act on its behalf in the administration of this Agreement. The Developer Representative does not have the authority to waive or modify any condition or term of this Agreement.

3.6 “*Town Code*” means the Town of Dundee Code of Ordinances and Town of Dundee Land Development Code.

3.7 “*Day(s)*” means calendar day unless specifically stated otherwise.

3.8 “*Calendar Day(s)*” means all days in a 365-day calendar year.

3.9 “*Business Day(s)*” means each calendar day which is not a Saturday, Sunday or a recognized holiday by the Town of Dundee, Florida.

3.10 “*Town Commission*” means the duly elected Town of Dundee Town Commission and/or governing body of the Town of Dundee.

3.11 “*Development*” means the design, construction, paving, maintenance and improvements performed by the Developer for the Reserve at Dundee Lakes project which are the subject of this Agreement and located on, over, under and across the Property and related to and/or arising out of the Reserve at Dundee Lakes Subdivision.

3.12 “*Effective Date*” means, for purposes of calculating time periods and the commencement of the term of this Agreement, the date on which the Town Commission, at a duly noticed public meeting, approves the Agreement.

3.13 “*Term*” means the duration of this Agreement which shall commence on the Effective Date and shall expire and/or terminate in accordance with the provisions set forth in **SECTION 16** of this Agreement.

SECTION 4. OBLIGATIONS. The parties’ obligations pursuant to this Agreement are stated below:

4.1 Town Obligations.

4.1.1 Pursuant to the Town Code (as defined by 3.6 of this Agreement) and Applicable Law (as defined by 3.1 of this Agreement), the Development (as defined by 3.11 of this Agreement) shall be subject to development review by the Town; and, in accordance with the development regulations set forth by the Town Code and Applicable Law, upon the payment of the applicable and required fee(s) by or on behalf of the Developer, the Town agrees to review any and all requests for a development order and/or development or construction permit.

4.1.2 To the extent applicable, the Town shall negotiate and enter into a separate Water Supply Allocation Agreement (the “Allocation Agreement”) with the Developer (as defined by 3.4 of this Agreement).

4.1.3 The Town, upon entering into a separate Allocation Agreement with the Developer and receiving a credit or increase to the Public Supply Water Use Permit (No. 20005893.012) (the “Town WUP”) from SWFWMD arising out of the transfer of the Well and/or the Developer’s Water Use Permit (No. 20004105.008) (the “Developer WUP”), shall allocate

and assign any increase or credit to the Town's WUP will be allocated to the Development on a pro-rata basis.

4.2 Developer Obligations.

4.2.1 Pursuant to the Town Code and Applicable Law (as defined by 3.1 of this Agreement), the Developer (as defined by 3.4 of this Agreement) shall apply for and obtain any and all required development orders, development permits and/or development approvals for the Development (as defined by 3.11 of this Agreement).

4.2.2 Pursuant to Section(s) 54-5 and 6.01.07.04 of the Town Code, any new development or improvement located on any parcel of land within the municipal boundaries of the Town or within the Town's water and wastewater service area, shall be required to connect to the Town's water and wastewater system at the time of development.

4.2.3 If mutually determined by the Town and Developer to be applicable, the Developer (as defined by 3.4 of this Agreement) shall negotiate and enter into a separate Allocation Agreement with the Town; and, by entering into the Allocation Agreement, the Developer shall facilitate the transfer the Well, in accordance with the rules, regulations and requirements set forth by the SWFWMD, and any pro-rata share of the capacity attributable to the Well to the Town.

4.2.4 Developer (as defined by 3.4 of this Agreement) releases, acquits and forever discharges the Town, its elected and appointed officials, employees, and agents of and from any and all known or unknown claims, causes of action, suits, debts, dues, sums of money, damages, judgments, and demands whatsoever, in law or in equity, which Developer ever had, now has or hereinafter can, shall or may have against the Town, its elected and appointed officials, employees, and agents by reason of any matter, cause or thing, from the beginning of the world until the date on which this Agreement is terminated and/or expires, which are specifically arising out of the Development. This Release includes, but is not limited to, any case, lien, suit and/or cause of action, including reasonable attorney's fees both trial and appellate, and all other claims Developer ever had, now has or hereinafter can, shall or may have against the Town, its elected and appointed officials, employees, and agents whether arising out of tort, contract, equity, constitution, statute, or other theory of recovery, and whether for compensatory, punitive damages, or for equitable relief which Developer now has, or which may hereafter accrue or otherwise be acquired on account of or in any way growing out of, or which is the subject of the provisions set forth by this Agreement and specifically arising out of the Development. For purposes of this Agreement, this section shall not be applicable to any reserved capacity arising out of or relating to the 306 water Equivalent Residential Connections as referenced herein (ERC Nos. 22-01 through 22-306).

4.2.5 This Agreement shall be binding on Developer, its successors in interest, and permitted assigns.

4.2.6 The obligations of the Developer shall survive the termination of this Agreement.

SECTION 5. DEVELOPER'S ACKNOWLEDGMENT OF RISK.

5.1 The Developer acknowledges that as of the Effective Date (as defined by 3.12 of this Agreement) the facilities and services needed to support the Development (as defined by 3.11 of this Agreement) are not available concurrently with the impacts of the Development.

5.2 The Developer acknowledges, accepts, and assumes the risk(s) arising out of the Developer proceeding with the Development and installation of “dry-lines;” and, by entering into this Agreement, the Town does not guarantee the availability of allocable potable water capacity for the Development.

SECTION 6. FURTHER ASSURANCES. Each of the parties hereto agrees to do, execute, acknowledge and deliver, or cause to be done, executed, acknowledged and delivered, all such further acts, and assurances as shall be reasonably requested by the other party in order to carry out the intent of this Agreement and give effect thereto. Without in any manner limiting the specific rights and obligations set forth in this Agreement, the parties hereby declare their intention to cooperate with each other in effecting the terms of this Agreement, and to coordinate the performance of their respective obligations under the terms of this Agreement.

SECTION 7. BINDING EFFECT. Except as may be otherwise set forth herein, the terms and provisions of this Agreement shall bind and inure to the benefit of the parties and applicable successors, representatives, heirs, permitted assigns, employees, officers, directors, superintendents, administrators, shareholders and agents. As such, the parties agree that this Agreement shall be binding upon and inure to any and all successors-in-interest to the parties hereto. The parties further acknowledge and agree that, in the event this Agreement omits and/or does not detail all laws, rules, regulations, permits, conditions, terms and restrictions that must be satisfied to complete the Development (as defined by 3.11 of this Agreement), such omission shall not relieve the parties hereto or any successor-in-interest of the obligation to comply with Applicable Law (as defined by 3.1 of this Agreement).

SECTION 8. MERGER. This Agreement constitutes the entire understanding of the parties. It supersedes any prior understandings, agreements, or obligations between them upon the subjects covered in this Agreement. There are no representations, promises, guarantees or warranties other than those set forth herein. This Agreement supersedes all prior agreements and development orders pertaining to the subjects covered and/or described herein.

SECTION 9. NO EFFECT ON CODE VIOLATIONS; NO CONTRACT ZONING. This Agreement shall not be interpreted to condone, authorize or permit any violation of the Town Code or Applicable Law (as defined by 3.1 of this Agreement). Further, this Agreement shall not be construed as the Town’s authorization or acceptance of the status of the present existing structures or uses on the Property, nor shall it be construed as an attempt to contractually zone the Property.

SECTION 10. TOWN’S POLICE POWERS. The Developer (as defined by 3.4 of this Agreement) acknowledges and understands that the Town (as defined by 3.2 of this Agreement) is prohibited from engaging in “Contract Zoning” or the bartering away of its legislative prerogative. While the Town will cooperate with Developer as set forth herein, this Agreement does not constitute an approval that would require the exercise of Town’s legislative and/or quasi-judicial authority. Provided further, nothing in this Agreement shall serve to affect or limit Town’s police powers in the exercise of zoning decisions or other governmental action associated with the Development or any development order associated therewith. As such, this Agreement shall not be construed as a basis for (1) granting or assuring or indicating or (2) refusing to grant or preventing any future grant of land use or zoning approvals, permissions, variances, special exceptions, or rights with respect to the Property.

SECTION 11. APPLICABLE LAW AND VENUE. This Agreement and the rights and obligations of the Town (as defined by 3.2 of this Agreement) and Developer (as defined by 3.4 of this Agreement) shall be governed by Florida law. Venue for any litigation pertaining to or arising out of the subject matter hereof shall be exclusively in the state courts of Polk County, State of Florida, in the 10th Judicial Circuit.

SECTION 12. NOTICES. All notices, demands, requests, consents, approvals, and other communications (collectively referred to as the "Notice"), required or permitted to be given hereunder shall be in writing and sent by either: (i) registered or certified mail, postage prepaid, return receipt requested; or, (ii) special delivery service (e.g. Federal Express, DHL, UPS, etc.); addressed to the party to be so notified as follows:

TOWN: TOWN OF DUNDEE
Attn: Tandra Davis, Town Manager
PO Box 1000
105 Center Street
Dundee, FL 33838-1000
Attention: Town Manager

With a copy to (*which shall not constitute notice*):

Frederick J. Murphy, Jr.
Town Attorney, Town of Dundee
PO Drawer 30
245 South Central Avenue
Bartow, FL 33830

DEVELOPER: Dundee Reserve Holdings, LLC
36 Charming Way
Lakewood, NJ 08701

With a copy to (*which shall not constitute notice*):

Peterson & Myers, PA
Attention: Shelton T. Rice
225 E. Lemon St., Suite 300
Lakeland, FL 33801

Notice shall be effective upon delivery to the above addresses. Either party may notify the other that a new person has been designated by it to receive notice(s), or that the address for the delivery of such notice(s) has been changed, provided that, until such time as the other party receives such notice in the manner provided for herein, any notice addressed to the previously-designated person and/or delivered to the previously-designated address or facsimile number shall be effective.

SECTION 13. MISCELLANEOUS PROVISIONS.

13.1 **Exhibits.** All exhibits annexed hereto are incorporated by reference and made a part of the Agreement.

13.2 **Headings.** The heading(s) preceding the several section(s), paragraph(s) and article(s) hereof are solely for convenience of reference and shall not constitute a part of this Agreement, or affect its meaning, construction or effect.

13.3 **Gender Neutral.** For purposes of this Agreement, any and all gender specific references, classifications and/or language shall be interpreted to be gender neutral.

13.4 **Calculation of Time.** The calculation of the number of days that have passed during any time period prescribed shall be based on Calendar Days (unless specified otherwise in this Agreement). Unless otherwise specified in this Agreement, the calculation of the number of days that have passed during any time period prescribed in or by this Agreement shall commence on the day immediately following the event triggering such time period. If the tolling of such a time period is not contingent upon an action or event, the calculation of the number of days that have passed during such time period prescribed in or by this Agreement shall commence on the day immediately following the Effective Date (as defined by 3.12 of this Agreement). For purposes of this Agreement, unless otherwise specified herein, the tolling of any such time period(s) shall be in Calendar Days. In the event any time period or deadline identified in this Agreement expires and/or falls on a Saturday, Sunday or recognized holiday, said expiration and/or deadline shall be automatically tolled until 5:00 pm on the next available Business Day which the Town is open for business to the public.

13.5 **Neutral Interpretation.** Any controversy over the construction of this Agreement shall be decided neutrally and without regard to events of authorship or negotiation.

13.6 **Modification.** This Agreement shall not be modified in any way, unless such modification is in the form of a written amendment properly executed by the parties hereto and approved by the Town's governing body. No oral modifications will be effective or binding on either the Town or Developer regardless of whether the person(s) attempting to make such modifications appeared to have the authority to make such modification. Moreover, in the event state or federal law(s) are enacted after the execution of this Agreement which are applicable to and preclude the parties' compliance with the terms of this Agreement, the parties agree to modify and/or amend this Agreement, to the extent necessary, in order for the parties to perform the obligations set forth herein.

13.7 **Construction.** The parties acknowledge that the Agreement has been fairly negotiated by each party's respective legal counsel and at arm's length; and, as such, the Agreement shall be interpreted in strict accordance with the terms, covenants and conditions set forth herein.

13.8 **Successors and Assigns.** All covenants, agreements, warranties, representations, and conditions contained in this Agreement shall bind and inure to the benefit of the respective successors and permitted assigns of the parties to this Agreement.

13.9 **Disclaimer of Third-Party Beneficiaries.** This Agreement is solely for the benefit of the Town (as defined by 3.2 of this Agreement) and Developer (as defined by 3.4 of this Agreement) and no right or cause of action shall accrue upon or by reason hereof, to or for the benefit of any third-party.

13.10 **Authorization.** The parties represent and warrant to one another that all the necessary action(s) to execute this Agreement have occurred and that the parties possess the legal authority to enter into this Agreement and undertake all the obligations imposed herein.

13.11 **Representations and Warranties.** Each party signing this Agreement represents and warrants that he/she/it has read, understands and acknowledges any and all of the terms, covenants, conditions and requirements set forth herein.

13.12 **Compliance with Applicable Law.** The Developer (as defined by 3.4 of this Agreement) shall comply with Applicable Law (as defined by 3.1 of this Agreement) in performing the obligations and requirements set forth by the Agreement.

13.13 **Severability.** If any part of this Agreement is found invalid or unenforceable by any court, such invalidity or unenforceability shall not affect the other parts of this Agreement if the rights and obligations of the parties contained therein are not materially prejudiced and if the intentions of the parties can continue to be effected. To that end, this Agreement is declared to be severable.

13.14 **No Waiver.** Failure of the Town to enforce any right hereunder shall not be deemed a waiver of such right. The inaction or failure of the Town to address and/or remedy any breach of the covenants, conditions, and/or provisions of this Agreement shall not constitute a waiver of such Town's rights hereunder with respect to such action, non-action, and/or default. No covenant, condition or provision of this Agreement can be waived, except with the written consent of both the Town and Developer. Any such waiver, in one instance, shall not constitute a waiver of a subsequent default or for any other past, present or future default, unless the waiver expressly and specifically states and/or identifies such default.

13.15. **Time is of the Essence.** Time is of the essence for all of the provisions, conditions, and terms of this Agreement.

SECTION 14. PUBLIC RECORDS. The Developer covenants and agrees to:

14.1 Keep and maintain public records required by the Town to perform in accordance with the terms of this Agreement.

14.2 Upon request from the Town's custodian of public records, provide the Town with a copy of the requested records or allow the records to be inspected or copies within a reasonable time at a cost that does not exceed the cost provided in Chapter 119 of the Florida Statutes or as otherwise provided by law.

14.3 Ensure that public records that are exempt or confidential and exempt from public records disclosure requirements are not disclosed except as authorized by law for the duration of the Agreement term and following completion of the Agreement and/or any amendment(s) issued hereunder if the Developer does not transfer the records to the Town.

14.4 Upon completion of the Agreement and/or any amendment(s) issued hereunder, transfer, at no cost, to the Town all public records in possession of the Developer or keep and maintain public records required by the Town to perform the service. If the Developer transfers all public records to the public agency upon completion of the Agreement and/or any amendment(s) issued hereunder, the Developer shall destroy any duplicate public records that are exempt or confidential and exempt from public records disclosure requirements. If the Developer keeps and maintains public records upon completion of the Agreement and/or any Amendment(s) issued hereunder, the Developer shall meet all applicable requirements for retaining public records. All records stored electronically must be provided to the Town, upon request from the

Town's custodian of public records, in a format that is compatible with the information technology systems of the Town.

IF THE DEVELOPER HAS QUESTIONS REGARDING THE APPLICATION OF CHAPTER 119, FLORIDA STATUTES, TO THE DEVELOPER'S DUTY TO PROVIDE PUBLIC RECORDS RELATING TO THIS AGREEMENT, CONTACT THE TOWN'S CUSTODIAN OF PUBLIC RECORDS, TREVOR DOUTHAT, AT 863-438-8330, EXT. 238, TDouthat@townofdundee.com, 202 EAST MAIN STREET, DUNDEE, FLORIDA 33838.

If the Developer does not comply with a public records request, the Town shall enforce the Agreement and/or any amendment(s) issued hereunder which may include immediate termination of Agreement and/or any amendment(s) issued hereunder. **This Section shall survive the termination of this Agreement.**

SECTION 15. NO WAIVER OF SOVEREIGN IMMUNITY. Nothing herein is intended to act as a waiver of the Town's sovereign immunity and/or limits of liability as set forth in section 768.28, Florida Statutes regardless of whether any such obligations are based in tort, contract, statute, strict liability, and negligence, product liability or otherwise. This provision shall survive the termination of this Agreement.

SECTION 16. TERMINATION AND REMEDIES.

16.1 This Agreement shall remain in effect until the completion of the Development (as defined by 3.11 of this Agreement); and, on or before the effective date of the termination of this Agreement, the Development (as defined by 3.11 of this Agreement) and/or any improvements which are the subject of this Agreement shall be required to be in compliance with the conditions and technical requirements set forth by this Agreement and the Town Code (as defined by 3.6 of this Agreement). In the event the Development (as defined by 3.11 of this Agreement) and/or any improvements which are the subject of this Agreement are not in compliance with the conditions and technical requirements set forth by this Agreement and the Town Code, the Town may, at its option, seek any remedy available at law or in equity and/or perform the necessary work and thereafter render an invoice for services to Developer for reimbursement.

16.2 No remedy herein conferred upon any party is intended to be exclusive of any other remedy, and each and every such remedy shall be cumulative and shall be in addition to every other remedy given hereunder or hereafter existing at law or in equity or by statute or otherwise. No single or partial exercise by any party or any right, power, or remedy hereunder shall preclude any other or further exercise thereof.

SECTION 17. ENFORCEMENT COSTS. If any legal action or other proceeding is brought for the enforcement of this Agreement, or because of an alleged dispute, breach, default or misrepresentation in connection with any provisions of this Agreement, the successful or prevailing party or parties shall be entitled to recover reasonable attorney's fees, court costs and all reasonable expenses even if not taxable as court costs (including, without limitation, all such reasonable fees, costs and expenses incident to bankruptcy and/or appeals), incurred in that action or proceedings, in addition to any other relief to which such party or parties may be entitled.

SECTION 18. JURY TRIAL. EACH PARTY HEREBY COVENANTS AND AGREES THAT IN ANY LITIGATION, SUIT, ACTION, COUNTERCLAIM, OR

PROCEEDING, WHETHER AT LAW OR IN EQUITY, WHICH ARISES OUT OF, CONCERNS, OR RELATES TO THIS AGREEMENT, ANY AND ALL TRANSACTIONS CONTEMPLATED THEREUNDER, THE PERFORMANCE THEREOF, OR THE RELATIONSHIP CREATED THEREBY, WHETHER SOUNDING IN CONTRACT, TORT, STRICT LIABILITY, OR OTHERWISE, TRIAL SHALL BE TO A COURT OF COMPETENT JURISDICTION AND NOT TO A JURY. EACH PARTY HEREBY IRREVOCABLY WAIVES ANY RIGHT IT MAY HAVE TO A TRIAL BY JURY. ANY PARTY MAY FILE AN ORIGINAL COUNTERPART OR A COPY OF THE AGREEMENT WITH ANY COURT, AS WRITTEN EVIDENCE OF THE CONSENT OF THE PARTIES HERETO OF THE WAIVER OF THEIR RIGHT TO TRIAL BY JURY. NEITHER PARTY HAS MADE OR RELIED UPON ANY ORAL REPRESENTATIONS TO OR BY THE OTHER PARTY REGARDING THE ENFORCEABILITY OF THIS PROVISION. EACH PARTY HAS READ AND UNDERSTANDS THE EFFECT OF THIS JURY WAIVER PROVISION.

SECTION 19. DUTY TO COOPERATE IN GOOD FAITH. The parties acknowledge and agree that it is in their best interests and the best interests of the public that this Agreement be performed in strict accordance with the terms, covenants and conditions contained herein; and the parties shall, in all instances, cooperate and act in good faith in complying with all of the terms, covenants and conditions contained herein.

SECTION 20. COUNTERPARTS. This Agreement may be executed in several counterparts, each constituting a duplicate original, but all such counterparts constitute one Agreement.

SECTION 21. STATE LAW COMPLIANCE. The following provisions are included to comply with Florida State Statutes:

- (a) ***Scrutinized Companies.*** Section 287.135 of the Florida Statutes states that a company is ineligible to, and may not, bid on, submit a proposal for, or enter into or renew a contract with the TOWN for goods or services in any amount if at the time of bidding on, submitting a proposal for, or entering into or renewing a contract if the company is on the *Scrutinized Companies that Boycott Israel List*, created pursuant to Section 215.4725 of the Florida Statutes or is engaged in a boycott of Israel; or for One Million Dollars (\$1,000,000.00) or more if, at the time of bidding on submitting a proposal for, or entering into or renewing a contract, the company is on the *Scrutinized Companies with Activities in Sudan List*, the *Scrutinized Companies with Activities in the Iran Petroleum Energy Sector List*, created pursuant to Section 215.473 of the Florida Statutes, or is engaged in business operations in Cuba or Syria. By executing and/or entering into the Agreements, DEVELOPER certifies that it does not and did not at any time since the submission of a response to the TOWN'S initial solicitation participate in a boycott of Israel; that it is not on the *Scrutinized Companies that Boycott Israel List*, *Scrutinized Companies with Activities in Sudan List*, or the *Scrutinized Companies with Activities in the Iran Petroleum Energy Sector List*; and that it does not engage in business operations in Cuba or Syria. DEVELOPER understands that a false certification may subject it to civil penalties, attorneys' fees and costs pursuant to Section 287.135 of the Florida Statutes and that the TOWN may terminate the Agreements at the TOWN'S option if the DEVELOPER is found to have submitted a false certification.
- (b) ***Public Entity Crimes; Convicted Vendor List.*** A person or affiliate who has been placed on the convicted vendor list following a conviction for a public entity crime

may not submit a proposal and/or bid on a contract to provide any goods or services to a public entity, may not submit a proposal and/or bid on a contract with a public entity for construction or repair of a public building or public work, may not submit bids on leases of real property to public entity, may not be awarded or perform work as a contractor, supplier, subcontractor, vendor or consultant under a contract with any public entity, and may not transact business with any public entity in excess of the threshold amount provided in Section 287.017 of the Florida Statutes for CATEGORY TWO for a period of thirty-six (36) months from the date of being placed on the convicted vendor list. By executing the Agreements, DEVELOPER certifies that it is not on the convicted vendor list.

- (c) ***Drug-Free Workplace.*** By executing the Agreement(s), DEVELOPER certifies that it has a drug-free workplace and has a substance abuse policy in accordance with and pursuant to Section 440.102 of the Florida Statutes.
- (d) ***E-Verify.*** By entering into the Agreement(s), DEVELOPER becomes obligated to comply with the provisions of Section 448.095(5)(a), Florida Statutes, to register with and use the E-Verify system to verify the work authorization status of all new employees of the DEVELOPER and any subcontractor hired by the DEVELOPER. If the DEVELOPER enters into a contract with a subcontractor, the subcontractor must provide the DEVELOPER with an affidavit attesting that the subcontractor does not employ, contract with, or subcontract with, an unauthorized alien. Failure to comply will lead to termination of the Agreement(s), or if a subcontractor knowingly violates the statute, the subcontract must be terminated immediately. Any challenge to termination under this provision must be filed in the Circuit Court no later than twenty (20) Calendar Days after the date of termination. If the Agreement(s) are terminated for a violation of the statute by the DEVELOPER, the DEVELOPER may not be awarded a public contract for a period of one (1) year after the date of termination.
- (e) ***No Consideration of Social, Political, and Ideological Interests.*** DEVELOPER acknowledges receipt of notice from the TOWN of the provisions of Section 287.05701 of the Florida Statutes which prohibits local governments from giving preference to a prospective vendor and/or contractor based on the prospective contractor's social, political or ideological interests or requesting documentation from, or considering, a prospective contractor's social, political, or ideological interests when determining if the prospective contractor is a responsible vendor. DEVELOPER affirms and agrees that the TOWN did not request any documentation about, or give any consideration to, the DEVELOPER'S social, political, or ideological interests in negotiating, awarding, and/or entering into the Agreement(s).
- (f) ***Contracting with Foreign Entities.*** By executing the Agreement(s), DEVELOPER certifies that it is not owned by the government of the People's Republic of China, the Russian Federation, the Islamic Republic of Iran, the Democratic People's Republic of Korea, the Republic of Cuba, the Venezuelan regime of Nicolás Maduro, or the Syrian Arab Republic (collectively "Foreign Countries of Concern"), nor is it owned by any agency of or any other entity of significant control of any such government. Further, DEVELOPER certifies that no government of a Foreign Country of Concern has a "controlling interest" in DEVELOPER as the term is defined in Section 287.138(1)(a) of the Florida Statutes, nor is the DEVELOPER organized under the laws of a Foreign Country of Concern, nor does the

DEVELOPER have its principal place of business located in a Foreign Country of Concern. If the Agreement(s) permit the DEVELOPER to access the personal identifying information of any individual, DEVELOPER agrees to notify the TOWN in advance of any contemplated transaction that would cause DEVELOPER to be disqualified from such access under Section 287.138 of the Florida Statutes. DEVELOPER agrees to furnish the TOWN with an affidavit signed by an officer or representative of the DEVELOPER under penalty of perjury at any time and upon request that the statements in this paragraph are true and correct.

SECTION 22. RECORDATION. This Agreement shall constitute a covenant running with the Property and be recorded in the Public Records of Polk County, Florida.

The rest of this page left intentionally blank; signatures follow

Executed by the parties on the date shown adjacent thereto:

Developer:

**Dundee Reserve Holdings, LLC,
a Delaware limited liability company**

By: [Signature]
Moishe Goldshmidt, as its Manager

[Signature] Gamaliel Rodriguez
Witness

[Signature] Rajesh Kanarik
Witness 8/23/24

8/27/24
Date

**STATE OF FLORIDA
COUNTY OF Polk**

The foregoing instrument was acknowledged before me, by means of ☒ physical presence or ☐ online notarization, this 27 day of August 2024, by Moishe Goldshmidt, as Manager of Dundee Reserve Holdings, LLC, a Delaware limited liability company, on its behalf, who is personally known to me or who has produced DL 24911070 as identification.

[Signature]
Notary Public, State of Florida
Printed Name: Gamaliel Rodriguez
My commission expires: July 27, 2028



GAMALIEL RODRIGUEZ
Commission # HH 572461
Expires July 17, 2028

Town of Dundee:

TOWN OF DUNDEE

By: _____
Sam Pennant, Town Mayor

ATTEST:

Trevor Douthat, Town Clerk

APPROVED AS TO FORM:

Frederick J. Murphy, Jr., Town Attorney

ORDINANCE NO. 21-20

AN ORDINANCE OF THE TOWN OF DUNDEE, FLORIDA, AMENDING THE OFFICIAL ZONING MAP OF THE TOWN OF DUNDEE, FLORIDA; SPECIFICALLY, CHANGING THE ZONING DESIGNATION FROM MODERATE-DENSITY SINGLE-FAMILY RESIDENTIAL (RSF-2) AND LAKE TO PLANNED UNIT DEVELOPMENT-RESIDENTIAL (PUD-R) ON APPROXIMATELY 305 ACRES OF LAND, LOCATED NORTH AND SOUTH OF LAKE MARIE DRIVE WEST OF H. L. SMITH ROAD, FURTHER DESCRIBED AS PARCELS: 272827-000000-031010, 272822-000000-041050, 272827-000000-011000, 272822-000000-022010, 272827-835500-000010, 272826-000000-033000, 272826-000000-031030, AND 272826-000000-013010; PROVIDING FOR SEVERABILITY; REPEALING ALL ORDINANCES IN CONFLICT HERewith; PROVIDING FOR CODIFICATION; THE ADMINISTRATIVE CORRECTION OF SCRIVENER'S ERRORS AND AN EFFECTIVE DATE.

WHEREAS, Wheeler Farms, Inc., an active Florida corporation (the "Applicant") requests a change of zoning from Moderate Density Single Family Residential (RSF-2) and lake to Planned Unit Development-Residential on approximately 305 acres of land located at the northeast corner of the intersection of Lemon Avenue and Bay Street; and

WHEREAS, the Planned Unit Development Process (updated through Ordinance 13-09) establishes five Planned Unit Development Districts, including Planned Unit Development-Residential (PUD-R); and

WHEREAS, there has been a request for approval of amendment of a Master Development Plan for a Planned Unit Development (PUD) known as the Reserve at Dundee Lakes; and

WHEREAS, the request is consistent with the Future Land Use Element of the Dundee Comprehensive Plan; and

WHEREAS, the real property which is the subject of this Ordinance constitutes less than five percent (5%) of the municipally zoned area of the Town; and

WHEREAS, on August 19, 2021, in accordance with Section 163.3174, Florida Statutes, and applicable law, the Town's Planning and Zoning Board, sitting as the Local Planning Agency (LPA) as designated by the Town, at a duly advertised public meeting considered the Applicant's request for rezoning as set forth in this Ordinance which included, but is not limited to, testimony and argument(s) from interested and/or aggrieved parties; and

WHEREAS, on August 19, 2021, the interested and/or aggrieved parties and citizens in attendance were provided with an opportunity to be heard and present testimony to the Town's Planning and Zoning Board; and

WHEREAS, on August 19, 2021, after considering all the facts and testimony presented by the Town, interested and/or aggrieved parties, and citizens in attendance, the Town's Planning and Zoning Board voted to recommend approval of the Applicant's request for the rezoning as set forth in this Ordinance to the Town Commission; and

WHEREAS, as a result of this Ordinance being initiated by the Applicant (not the municipality), the Town Commission of the Town of Dundee held duly noticed public hearings regarding the parcel shown on Exhibit "A" in accordance with Section 166.041 (3), Florida Statutes, to provide the public an opportunity to be heard, obtain public comment, and receive and consider all written and oral testimony presented during such public hearings, including supporting documentation; and

WHEREAS, in exercise of its authority, the Town Commission of the Town of Dundee has determined it necessary to amend the Official Zoning Map to change the Town zoning classifications assigned to this property, adopt the Master Development Plan and associated conditions.

NOW, THEREFORE, be it enacted by the Town Commission of the Town of Dundee, Florida:

Section 1. The official zoning map of the Town of Dundee is amended so as to change the Town zoning classifications from Moderate-Density Single-Family Residential (RSF-2) and lake to Planned Unit Development-Residential (PUD-R) on approximately 305 acres of land, located north and south of Lake Marie Drive west of H. L. Smith Road, further described as parcels: 272827-000000-031010, 272822-000000-041050, 272827-000000-011000, 272822-000000-022010, 272827-835500-000010, 272826-000000-033000, 272826-000000-031030, and 272826-000000-013010, as shown in Exhibit "A".

Section 2. All property located within the Reserve at Dundee Lakes PUD property is hereby zoned Planned Unit Development-Residential (PUD-R) Zoning District and the provisions of the Land Development Code, and special conditions attached hereto shall govern further public review and development of the property within this District.

Section 3. The Master Development Plan (MDP) for this Planned Unit Development attached hereto as Exhibit "B" is approved in accordance with Article 7.09.03 of the Unified Land Development Code of the Town of Dundee for the total property known as the Reserve at Dundee Lakes PUD, including development requirements attached hereto as Exhibit "C" and additional special conditions attached hereto as Exhibit "D" and made a part hereof.

Section 4. Severability. All ordinances or parts of ordinances in conflict herewith are hereby repealed to the extent necessary to give this Ordinance full force and effect.

Section 5. Repealing. If any section, subsection, sentence, clause or phrase of this Ordinance is, for any reason held to be unconstitutional, such decision shall not affect the validity of the remaining portions of this Ordinance. The Town of Dundee, Florida, by and through its Town Commission, hereby declares that it would have passed this Ordinance, and each section, subsection, clause or phrase thereof, irrespective of the fact that any one or more sections, subsections, sentences, clauses and phrases be declared unconstitutional.

Section 6. Codification. This Ordinance shall not be codified in the Code of Ordinances of the Town of Dundee, Florida. A certified copy of this enacting ordinance shall be located in the Office of the Town Clerk of Dundee. The Town Clerk shall also make copies available to the public for a reasonable publication charge.


Section 7. Administrative Correction of Scrivener's Errors. Sections of this Ordinance may be renumbered or re-lettered and the correction of typographical and/or scrivener's errors which do not affect the intent may be authorized by the Town Manager or his/her designee, without need of public hearing, by filing a corrected or re-codified copy of same with the Town Clerk.

Section 8. Effective Date. The effective date of this ordinance shall be immediately upon passage on second reading.

INTRODUCED on first reading this 14th day of September, 2021.


PASSED on second reading this 28th day of September, 2021.

TOWN OF DUNDEE, FLORIDA




Mayor- Sam Pennant

ATTEST:



Town Clerk - Jenn Garcia

Approved as to form:



Town Attorney - Frederick J. Murphy, Jr.

