



**DRIPPING SPRINGS**  
Texas

**City of Dripping Springs**

PHYSICAL: 511 Mercer Street • MAILING: PO Box 384

Dripping Springs, TX 78620

512.858.4725 • cityofdrippingsprings.com

**SUBDIVISION APPLICATION**

Case Number (staff use only): \_\_\_\_\_

**MEETINGS REQUIRED**  
(AS APPLICABLE PER SITE DEVELOPMENT ORDINANCE)

INFORMAL CONSULTATION DATE: _____	PRE-APPLICATION CONFERENCE DATE: <u>3/29/2022</u>
<input type="checkbox"/> NOT SCHEDULED	<input type="checkbox"/> NOT SCHEDULED

**PLAT TYPE**

Amending Plat

Minor Plat

Replat

Final Plat

Plat Vacation

Other: \_\_\_\_\_

**CONTACT INFORMATION**

**APPLICANT NAME** Chris Earthman

**COMPANY** Driftwood 25-ACA LP

**STREET ADDRESS** 100 Congress Ave., Suite 1600

**CITY** Austin **STATE** Texas **ZIP CODE** 78701

**PHONE** 512-485-1923 **EMAIL** chris@nxstep.com

**OWNER NAME** Driftwood 25-ACA LP

**COMPANY** \_\_\_\_\_

**STREET ADDRESS** 100 Congress Ave., Suite 1600

**CITY** Austin **STATE** Texas **ZIP CODE** 78701

**PHONE** 512-485-1923 **EMAIL** chris@nxstep.com

PROPERTY INFORMATION	
PROPERTY OWNER NAME	Driftwood 25-ACA LP
PROPERTY ADDRESS	FM 967 at FM 1826
CURRENT LEGAL DESCRIPTION	Lot 2, Driftwood 967 Phase One
TAX ID #	R166983
LOCATED IN	<input type="checkbox"/> City Limits <input checked="" type="checkbox"/> Extraterritorial Jurisdiction
CURRENT LAND ACREAGE	25.2238 acres
SCHOOL DISTRICT	Hays CISD
ESD DISTRICT(S)	Hays County ESD No. 6
ZONING/PDD/OVERLAY	N/A
EXISTING ROAD FRONTAGE	<input type="checkbox"/> Private Name: _____ <input checked="" type="checkbox"/> State Name: <u>FM 967</u> <input type="checkbox"/> City/County (public) Name: _____
DEVELOPMENT AGREEMENT? (If so, please attach agreement)	<input checked="" type="checkbox"/> Yes (see attached) <input type="checkbox"/> Not Applicable Development Agreement Name: <u>Driftwood Golf Club</u>

ENVIRONMENTAL INFORMATION	
IS PROPERTY OVER THE EDWARDS AQUIFER RECHARGE ZONE?	<input type="checkbox"/> YES <input checked="" type="checkbox"/> NO
IS PROPERTY OVER THE BARTON SPRINGS CONTRIBUTING ZONE TO THE EDWARDS AQUIFER?	<input checked="" type="checkbox"/> YES <input type="checkbox"/> NO
IS PROPERTY WITHIN A FEMA FLOODPLAIN AS DEFINED BY THE MOST CURRENT FIRM?	<input type="checkbox"/> YES <input checked="" type="checkbox"/> NO


PROJECT INFORMATION	
PROPOSED SUBDIVISION NAME	Re-subdivision of Lot 2, Driftwood 967 Phase One
TOTAL ACREAGE OF DEVELOPMENT	25.2238 acres
TOTAL NUMBER OF LOTS	11
AVERAGE SIZE OF LOTS	2.29 acres
INTENDED USE OF LOTS	<input checked="" type="checkbox"/> RESIDENTIAL <input checked="" type="checkbox"/> COMMERCIAL <input checked="" type="checkbox"/> INDUSTRIAL/OTHER: <u>Open Space, Private Street</u>
# OF LOTS PER USE	RESIDENTIAL: <u>5</u> COMMERCIAL: <u>2</u> INDUSTRIAL: <u>2 Open Space, 2 Prvt Street</u>
ACREAGE PER USE	RESIDENTIAL: <u>13.09</u> COMMERCIAL: <u>8.35</u> INDUSTRIAL: <u>1.57 Ac. Open Space</u> <u>2.22 Ac. Private Street Lots</u>
LINEAR FEET (ADDED) OF PROPOSED ROADS	PUBLIC: _____ PRIVATE: <u>1,470 LF</u>
ANTICIPATED WASTEWATER SYSTEM	<input type="checkbox"/> CONVENTIONAL SEPTIC SYSTEM <b>City of Dripping Springs</b> <input type="checkbox"/> CLASS I (AEROBIC) PERMITTED SYSTEM <input checked="" type="checkbox"/> PUBLIC SEWER
WATER SOURCES	<b>SURFACE WATER</b> <b>City of Dripping Springs</b> <input checked="" type="checkbox"/> PUBLIC WATER SUPPLY <input type="checkbox"/> RAIN WATER <b>GROUND WATER*</b> <input type="checkbox"/> PUBLIC WELL <input type="checkbox"/> SHARED WELL <input type="checkbox"/> PUBLIC WATER SUPPLY
<p>*IF DOING GROUND WATER PROVISION FOR THE DEVELOPMENT USING GROUNDWATER RESOURCES, THE HAYS-TRINITY GROUNDWATER CONSERVATION DISTRICT MUST BE NOTIFIED:</p> <p>HAYS-TRINITY GCD NOTIFIED?   <input type="checkbox"/> YES   <input type="checkbox"/> NO</p>	

PHYSICAL: 511 Mercer Street • MAILING: PO Box 384 • Dripping Springs, TX 78620

512.858.4725 • [cityofdrippingsprings.com](http://cityofdrippingsprings.com)



COMMENTS: \_\_\_\_\_

TITLE: \_\_\_\_\_ SIGNATURE: 

**PUBLIC UTILITY CHECKLIST**

**ELECTRIC PROVIDER NAME** (if applicable): Pedernales Electric Cooperative

VERIFICATION LETTER ATTACHED     NOT APPLICABLE

**COMMUNICATIONS PROVIDER NAME** (if applicable): Spectrum

VERIFICATION LETTER ATTACHED     NOT APPLICABLE

**WATER PROVIDER NAME** (if applicable): City of Dripping Springs

VERIFICATION LETTER ATTACHED     NOT APPLICABLE

**WASTEWATER PROVIDER NAME** (if applicable): City of Dripping Springs

VERIFICATION LETTER ATTACHED     NOT APPLICABLE

**GAS PROVIDER NAME** (if applicable): \_\_\_\_\_

VERIFICATION LETTER ATTACHED     NOT APPLICABLE

PARKLAND DEDICATION?	AGRICULTURE FACILITIES (FINAL PLAT)?
<input type="checkbox"/> YES <input checked="" type="checkbox"/> NOT APPLICABLE	<input type="checkbox"/> YES <input checked="" type="checkbox"/> NOT APPLICABLE

**COMPLIANCE WITH OUTDOOR LIGHTING ORDINANCE?\***

*(See attached agreement)*

\*If proposed subdivision is in the City Limits, compliance with the Lighting Ordinance is **mandatory**. If proposed subdivision is in the ETJ, compliance is **mandatory** when required by a Development Agreement, or as a condition of an Alternative Standard/Special Exception/Variance/Waiver.

Voluntary compliance is strongly encouraged by those not required by above criteria (see Outdoor Lighting tab on the city's website at [www.cityofdrippingsprings.com](http://www.cityofdrippingsprings.com) and online Lighting Ordinance under the Code of Ordinances tab for more information).

YES (REQUIRED)    YES (VOLUNTARY\*)    NO



**APPLICANT'S SIGNATURE**

*Note: An additional signature is required on page 7 of the application verifying completeness. Applications should be submitted **only** when all required information is included in the submittal.*

The above information is true to the best of my knowledge. I attest that the real property described is owned by me and all others as signed below. If the below signed applicant is not the owner of said property, the signature of the property owner must be included below, or consent must be attached (If a corporation, please list title, and name of corporation.)

Chris Earthman

Applicant Name Chris Earthman


6/16/2022

Applicant Signature

Date

Notary THERESA CAREW BALLON  
Theresa Carew Ballon

Date June 16<sup>th</sup>, 2022



Driftwood 25-ACA LP

by Driftwood 25-967, LLC - Its General Partner

Property Owner Name Chris Earthman


6/16/2022

Property Owner Signature

Date



All required items and information (including all applicable below listed exhibits and fees) must be received by the City for an application and request to be considered complete. Incomplete submissions will not be deemed filed and complete. By signing below, I acknowledge that I have read through and met all requirements for a complete submittal.

Applicants Signature:  Date: 6/16/2022

FINAL, REPLAT, MINOR, AND AMENDING PLAT CHECKLIST		
Subdivision Ordinance, Section 5		
STAFF	APPLICANT	
<input type="checkbox"/>	<input checked="" type="checkbox"/>	Completed application form – including all required notarized signatures
<input type="checkbox"/>	<input checked="" type="checkbox"/>	Application fee (refer to Fee Schedule)
<input type="checkbox"/>	<input checked="" type="checkbox"/>	Digital Copies/PDF of all submitted items
<input type="checkbox"/>	<input checked="" type="checkbox"/>	County Application Submittal – proof of online submission (if applicable)
<input type="checkbox"/>	<input checked="" type="checkbox"/>	ESD #6 Application (if within City or Development Agreement) or Proof of Submittal to Hays County Fire Marshal (if in the ETJ)
<input type="checkbox"/>	<input checked="" type="checkbox"/>	\$240 Fee for ESD #6 Application (if applicable)
<input type="checkbox"/>	<input checked="" type="checkbox"/>	Billing Contact Form
<input type="checkbox"/>	<input checked="" type="checkbox"/>	Engineer’s Summary Report
<input type="checkbox"/>	<input type="checkbox"/>	Drainage Report – if not included in the Engineer’s summary
<input type="checkbox"/>	<input type="checkbox"/>	Geological Assessment Identifying Critical Environmental Features [Sub. Ord. 4.8(l)(4)] (if applicable)
<input type="checkbox"/>	<input type="checkbox"/>	OSSF Facility Planning Report or approved OSSF permit (if applicable)
<input type="checkbox"/>	<input type="checkbox"/>	Final Plats (11 x 17 to scale)
<input type="checkbox"/>	<input type="checkbox"/>	Copy of Current Configuration of Plat (if applicable)
<input type="checkbox"/>	<input checked="" type="checkbox"/>	Copy of Preliminary Plat (if applicable) <b>In report appendix</b>
<input type="checkbox"/>	<input type="checkbox"/>	Proof of final acceptance of all public infrastructure by the jurisdiction that will own and maintain it; or posting of fiscal for public infrastructure.
<input type="checkbox"/>	<input type="checkbox"/>	Digital Data (GIS) of Subdivision
<input type="checkbox"/>	<input checked="" type="checkbox"/>	Tax Certificates – verifying that property taxes are current
<input type="checkbox"/>	<input checked="" type="checkbox"/>	Copy of Notice Letter to the School District – notifying of preliminary submittal
<input type="checkbox"/>	<input checked="" type="checkbox"/>	Outdoor Lighting Ordinance Compliance Agreement

PHYSICAL: 511 Mercer Street • MAILING: PO Box 384 • Dripping Springs, TX 78620

512.858.4725 • [cityofdrippingsprings.com](http://cityofdrippingsprings.com)

<input type="checkbox"/>	<input checked="" type="checkbox"/>	Development Agreement/PDD (If applicable)
<input type="checkbox"/>	<input type="checkbox"/>	Cost estimate of public infrastructure improvements (all public infrastructure improvements including water, wastewater, roads, drainage, curbs, sidewalks, etc.) (if applicable). *A Final Plat application will not be accepted if staff has not already approved this.
<input type="checkbox"/>	<input type="checkbox"/>	Documentation showing approval of driveway locations (TxDOT, County)
<input type="checkbox"/>	<input type="checkbox"/>	Documentation showing Hays County 911 Addressing approval (If applicable)
<input type="checkbox"/>	<input type="checkbox"/>	Parkland Dedication fee (if applicable) N/A
<input type="checkbox"/>	<input type="checkbox"/>	\$25 Public Notice Sign Fee
<input type="checkbox"/>	<input type="checkbox"/>	Ag Facility Fees - \$35 per residential LUE (if applicable) N/A
<input type="checkbox"/>	<input type="checkbox"/>	Proof of Utility Service (Water & Wastewater) or permit to serve
<input type="checkbox"/>	<input type="checkbox"/>	Geologic Assessment Identifying Critical Environmental Features [Sub. Ord. 4.8(I)(4)]
<input type="checkbox"/>	<input type="checkbox"/>	Pre-Application Meeting Form signed by City Staff

<b>FINAL PLAT INFORMATION REQUIREMENTS</b>		
<input type="checkbox"/>	<input type="checkbox"/>	A vicinity, or location, map that shows the location of the proposed Plat within the City (or within its ETJ) and in relationship to existing roadways.
<input type="checkbox"/>	<input type="checkbox"/>	Boundary lines, abstract/survey lines, corporate and other jurisdictional boundaries, existing or proposed highways and street right-of-way, bearings and distances sufficient to locate the exact area proposed for the subdivision, and all survey monuments including any required concrete monuments (per the City Engineer); the length and bearing of all straight lines, radii, arc lengths, tangent lengths and central angles of all curves shall be indicated along the lines of each lot or Unit (curve and line data may be placed in a table format); accurate reference ties via courses and distances to at least one recognized abstract or survey corner or existing subdivision corner shall be shown.
<input type="checkbox"/>	<input type="checkbox"/>	The name, location and recording information of all adjacent subdivisions (or property owners of adjacent unplatted property), including those located on the other sides of roads or creeks, shall be drawn to the same scale and shown in dotted lines adjacent to the tract proposed for subdivision in sufficient detail to show accurately the existing streets, alleys, building setbacks, lot and block numbering, easements, and other features that may influence the layout of development of the proposed subdivision; adjacent unplatted land shall show property lines, the names of owners of record, and the recording information.



<input type="checkbox"/>	<input type="checkbox"/>	The location, widths and names of all street right-of-way and easements (it shall be the applicant's responsibility to coordinate with appropriate utility entities for placement of necessary utility easements and for location of all streets and median openings on highways or arterial roadways), existing or proposed, within the subdivision limits and adjacent to the subdivision; a list of proposed street names shall be submitted (in the form of a letter or memo along with the application form) for all new street names (street name approval is required at the time the Plat is approved)
<input type="checkbox"/>	<input type="checkbox"/>	The location of all existing property lines, existing lot and block numbers and date recorded, easements of record (with recording information),
<input type="checkbox"/>	<input type="checkbox"/>	Proposed arrangement and square footage of lots or Units (including lot and block numbers or Unit numbers).
<input type="checkbox"/>	<input type="checkbox"/>	All sheets shall have a title block which shows the title or name under which the proposed subdivision is to be recorded; the name, address and phone number of the property owner(s); the name, address and phone number of the licensed engineer or registered professional land surveyor who prepared the plat/plans; the scale of the plat/plans; the date the plat/plan was prepared; and the location of the property according to the abstract or survey records of Hays County, Texas.
<input type="checkbox"/>	<input type="checkbox"/>	Sites, if any, to be reserved or dedicated for parks, schools, playgrounds, other public uses or for private facilities or amenities
<input type="checkbox"/>	<input type="checkbox"/>	Scale (including a graphic scale), date, north arrow oriented to the top or left side of the sheet, and other pertinent informational data
<input type="checkbox"/>	<input type="checkbox"/>	All physical features of the property to be subdivided shall be shown, including: <ul style="list-style-type: none"> <li>- The location and size of all watercourses; and</li> <li>- 100-year floodplain according to Federal Emergency Management Agency (FEMA) information; and</li> <li>- Water Quality Buffer Zones as required by [WQO 22.05.017]</li> <li>- Drainage ways and drainage easements. Drainage easements are required for bypass of any offsite flows and for concentrated flows conveyed across lots. Drainage easements shall be large enough to contain the 100-yr storm [Sub. Ord. 12.2.2].</li> <li>- U.S. Army Corps of Engineers flowage easement requirements; and</li> <li>- All critical environmental features (CEFs) such as karsts, springs, sinkholes,</li> </ul>

PHYSICAL: 511 Mercer Street • MAILING: PO Box 384 • Dripping Springs, TX 78620

512.858.4725 • [cityofdrippingsprings.com](http://cityofdrippingsprings.com)

		<p>caves, etc., to be located and documentation to be signed and certified by a geologist. All CEF to have a minimum setback of 150'. All designated wetlands to be certified as such by an accredited wetland biologist relying the presence of wetlands plant species.</p> <p>- Drainage area in acres or area draining into subdivisions (to be included in drainage report and construction plans); and</p>
<input type="checkbox"/>	<input type="checkbox"/>	Existing zoning of the subject property and all adjacent properties if within the city limits.
<input type="checkbox"/>	<input type="checkbox"/>	<p>Provide notes identifying the following:</p> <ul style="list-style-type: none"> <li>• Owner responsible for operation and maintenance of stormwater facilities.</li> <li>• Owner/operator of water and wastewater utilities.</li> <li>• Owner/operator of roadway facilities</li> </ul>
<input type="checkbox"/>	<input type="checkbox"/>	<p>Certificates and other language shall be included on the plat, pursuant to the following Subsections: A statement signed by the property owner(s) and acknowledged before a Notary Public that the subdivided area is legally owned by the applicant.</p> <ul style="list-style-type: none"> <li>- A statement signed by the property owner(s) and acknowledged before a Notary Public that the subdivided area is legally owned by the applicant.</li> <li>- An accurate legal, such as by metes and bounds, description by bearings and distances (including necessary curve and line data), accurate to the nearest one hundredth of a foot, for all boundary, block and lot lines, with descriptions correlated to a permanent survey monument.</li> <li>- The registered professional land surveyor's certificate, with a place for his or her signature and notarization of his or her signature.</li> <li>- A place for plat approval signature of the Chair or Vice Chair, in the Chair's absence) of the Planning and Zoning Commission, a place for the City Secretary to attest such signature, and the approval dates by Planning and Zoning Commission.</li> <li>- Appendices to this Chapter contain certificates and languages to be used on the plat to accommodate the above requirements:</li> </ul>

### NARRATIVE OF COMPLIANCE

A written narrative describing how all portions of the subdivision meets all requirements of this code and other codes, including landscaping, lighting, parkland dedication, site development, water quality protection, and zoning, as may be relevant.

Outdoor Lighting,  
Article 24.06

No street lights are proposed.

Parkland Dedication,  
Article 28.03

Not required, only 5 lots

Landscaping and Tree  
Preservation, Article  
28.06

The commercial lots are located outside the city limits and therefor not within the City's zoning jurisdiction.



<p>Subdivision, 28.02, Exhibit A The lots will be served by a private street and City water and wastewater constructed to the City's adopted standards. Water quality will comply with the City's Alternative Standards.</p>	<p>This section shall also include, depending on what type of plat is being filed, how public or private improvements will meet City standards, including water quality, drainage, stormwater, and fire (if applicable).</p>
<p>Zoning, Article 30.02, Exhibit A</p>	<p>N/A, outside the city limits.</p>