



CITY OF DRIPPING SPRINGS

PHYSICAL: 511 Mercer Street • MAILING: PO Box 384

Dripping Springs, TX 78620

• 512.858.4725 • www.cityofdrippingsprings.com

SUBDIVISION APPLICATION

Case Number (staff use only): _____ - _____

MEETINGS REQUIRED

(AS APPLICABLE PER SITE DEVELOPMENT ORDINANCE)

INFORMAL	PRE-APPLICATION
CONSULTATION	CONFERENCE
DATE:	DATE:
_____	_____

<input type="checkbox"/> NOT SCHEDULED	<input type="checkbox"/> NOT SCHEDULED
--	--

PLAT TYPE

- Amending Plat
- Minor Plat
- Replat
- Final Plat
- Plat Vacation
- Other: _____

CONTACT INFORMATION

APPLICANT NAME Brian Estes

COMPANY Civil & Environmental Consultants, Inc.

STREET ADDRESS 3711 S. MoPac Expressway, Building 1, Suite 550

CITY Austin **STATE** TX **ZIP CODE** 78746

PHONE (512) 439-0400 **EMAIL** bestes@cecinc.com

OWNER NAME Steve Harren

COMPANY Bunker Ranch, LLC

STREET ADDRESS 317 Grace Lane #240

CITY Austin **STATE** TX **ZIP CODE** 78746

PHONE (512) 644-6800 **EMAIL** steveharren@aol.com

PROPERTY INFORMATION	
PROPERTY OWNER NAME	Steve Harren
PROPERTY ADDRESS	2751 US 290, Dripping Springs, Texas 78620
CURRENT LEGAL DESCRIPTION	Subdivision Phase 4 of Bunker Ranch
TAX ID #	R15068, R15053
LOCATED IN	<input checked="" type="checkbox"/> City Limits <input type="checkbox"/> Extraterritorial Jurisdiction
CURRENT LAND ACREAGE	38.94
SCHOOL DISTRICT	Dripping Springs ISD
ESD DISTRICT(S)	ESD #6
ZONING/PDD/OVERLAY	SF2
EXISTING ROAD FRONTAGE	<input checked="" type="checkbox"/> Private Name: <u>Bunker Ranch Road</u> <input type="checkbox"/> State Name: _____ <input type="checkbox"/> City/County (public) Name: _____
DEVELOPMENT AGREEMENT? (If so, please attach agreement)	<input type="checkbox"/> Yes (see attached) <input checked="" type="checkbox"/> Not Applicable Development Agreement Name: _____

ENVIRONMENTAL INFORMATION	
IS PROPERTY OVER THE EDWARDS AQUIFER RECHARGE ZONE?	<input type="checkbox"/> YES <input checked="" type="checkbox"/> NO
IS PROPERTY OVER THE BARTON SPRINGS CONTRIBUTING ZONE TO THE EDWARDS AQUIFER?	<input checked="" type="checkbox"/> YES <input type="checkbox"/> NO
IS PROPERTY WITHIN A FEMA FLOODPLAIN AS DEFINED BY THE MOST CURRENT FIRM?	<input checked="" type="checkbox"/> YES <input type="checkbox"/> NO

PROJECT INFORMATION	
PROPOSED SUBDIVISION NAME	Phase 4 of Bunker Ranch Subdivision
TOTAL ACREAGE OF DEVELOPMENT	38.94 ac.
TOTAL NUMBER OF LOTS	28
AVERAGE SIZE OF LOTS	1.26 ac.
INTENDED USE OF LOTS	<input checked="" type="checkbox"/> RESIDENTIAL <input type="checkbox"/> COMMERCIAL <input type="checkbox"/> INDUSTRIAL/OTHER: _____
# OF LOTS PER USE	RESIDENTIAL: <u>28</u> COMMERCIAL: _____ INDUSTRIAL: _____
ACREAGE PER USE	RESIDENTIAL: <u>1.26 ac.</u> COMMERCIAL: _____ INDUSTRIAL: _____
LINEAR FEET (ADDED) OF PROPOSED ROADS	PUBLIC: _____ PRIVATE: <u>2408.5 ft</u>
ANTICIPATED WASTEWATER SYSTEM	<input checked="" type="checkbox"/> CONVENTIONAL SEPTIC SYSTEM <input type="checkbox"/> CLASS I (AEROBIC) PERMITTED SYSTEM <input type="checkbox"/> PUBLIC SEWER
WATER SOURCES	SURFACE WATER <input checked="" type="checkbox"/> PUBLIC WATER SUPPLY <input type="checkbox"/> RAIN WATER GROUND WATER* <input type="checkbox"/> PUBLIC WELL <input type="checkbox"/> SHARED WELL <input type="checkbox"/> PUBLIC WATER SUPPLY
<p>*IF DOING GROUND WATER PROVISION FOR THE DEVELOPMENT USING GROUNDWATER RESOURCES, THE HAYS-TRINITY GROUNDWATER CONSERVATION DISTRICT MUST BE NOTIFIED:</p> <p>HAYS-TRINITY GCD NOTIFIED? <input type="checkbox"/>YES <input type="checkbox"/>NO</p>	

PHYSICAL: 511 Mercer Street • MAILING: PO Box 384 • Dripping Springs, TX 78620

512.858.4725 • www.cityofdrippingsprings.com

COMMENTS: _____

TITLE: _____ SIGNATURE: _____

PUBLIC UTILITY CHECKLIST

ELECTRIC PROVIDER NAME (if applicable): PEC (see signature on sheet attached)

VERIFICATION LETTER ATTACHED NOT APPLICABLE

COMMUNICATIONS PROVIDER NAME (if applicable): _____

VERIFICATION LETTER ATTACHED NOT APPLICABLE

WATER PROVIDER NAME (if applicable): DSWSC (see verification letter and approved easement attached)

VERIFICATION LETTER ATTACHED NOT APPLICABLE

WASTEWATER PROVIDER NAME (if applicable): Private Septic (see suitability letter attached)

VERIFICATION LETTER ATTACHED NOT APPLICABLE

GAS PROVIDER NAME (if applicable): Texas Gas (see executed contract when it is attached)

VERIFICATION LETTER ATTACHED NOT APPLICABLE

<u>PARKLAND DEDICATION?</u>	<u>AGRICULTURE FACILITIES (FINAL PLAT)?</u>
<input type="checkbox"/> YES <input checked="" type="checkbox"/> NOT APPLICABLE	<input type="checkbox"/> YES <input checked="" type="checkbox"/> NOT APPLICABLE

COMPLIANCE WITH OUTDOOR LIGHTING ORDINANCE?*

(See attached agreement)

*If proposed subdivision is in the City Limits, compliance with the Lighting Ordinance is **mandatory**. If proposed subdivision is in the ETJ, compliance is **mandatory** when required by a Development Agreement, or as a condition of an Alternative Standard/Special Exception/Variance/Waiver.

Voluntary compliance is strongly encouraged by those not required by above criteria (see Outdoor Lighting tab on the city's website at www.cityofdrippingsprings.com and online Lighting Ordinance under the Code of Ordinances tab for more information).

YES (REQUIRED) YES (VOLUNTARY*) NO

APPLICANT'S SIGNATURE

Note: An additional signature is required on page 7 of the application verifying completeness. Applications should be submitted only when all required information is included in the submittal.

The above information is true to the best of my knowledge. I attest that the real property described is owned by me and all others as signed below. If the below signed applicant is not the owner of said property, the signature of the property owner must be included below, or consent must be attached (if a corporation, please list title, and name of corporation.)


Brian Estes, PE

Applicant Name



4/9/2021

Applicant Signature



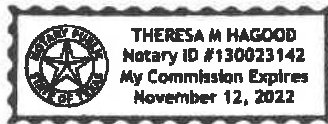
Date

4/9/2021

Notary


Date

Notary Stamp Here



Steve Harren

Property Owner Name



Property Owner Signature


4/9/21

Date

PHYSICAL: 511 Mercer Street • MAILING: PO Box 384 • Dripping Springs, TX 78620

512.858.4725 • www.cityofdrippingsprings.com

All required items and information (including all applicable below listed exhibits and fees) must be received by the City for an application and request to be considered complete. Incomplete submissions will not be deemed filed and complete. By signing below, I acknowledge that I have read through and met all requirements for a complete submittal:

Applicants Signature:  Date: 4/12/2021

FINAL, REPLAT, MINOR, AND AMENDING PLAT CHECKLIST		
Subdivision Ordinance, Section 5		
STAFF	APPLICANT	
<input type="checkbox"/>	<input checked="" type="checkbox"/>	Completed application form – including all required notarized signatures
<input type="checkbox"/>	<input checked="" type="checkbox"/>	Application fee (refer to Fee Schedule)
<input type="checkbox"/>	<input checked="" type="checkbox"/>	Digital Copies/PDF of all submitted items – please provide a coversheet outlining what digital contents are included on the CD/USB drive.
<input type="checkbox"/>	<input type="checkbox"/>	County Application Submittal – proof of online submission (if applicable)
<input type="checkbox"/>	<input checked="" type="checkbox"/>	ESD No. 6 Application (if applicable)
<input type="checkbox"/>	<input checked="" type="checkbox"/>	\$240 Fee for ESD No. 6 Application (if applicable)
<input type="checkbox"/>	<input checked="" type="checkbox"/>	Billing Contract Form
<input type="checkbox"/>	<input checked="" type="checkbox"/>	Engineer’s Summary Report
<input type="checkbox"/>	<input checked="" type="checkbox"/>	Drainage Report – if not included in the Engineer’s summary
<input type="checkbox"/>	<input checked="" type="checkbox"/>	OSSF Facility Planning Report or approved OSSF permit (if applicable)
<input type="checkbox"/>	<input checked="" type="checkbox"/>	Final Plats (11 x 17 to scale)
<input type="checkbox"/>	<input checked="" type="checkbox"/>	Copy of Current Configuration of Plat (if applicable)
<input type="checkbox"/>	<input type="checkbox"/>	Copy of Preliminary Plat (if applicable) Refer to preliminary plat revision
<input type="checkbox"/>	<input checked="" type="checkbox"/>	Proof of final acceptance of all public infrastructure by the jurisdiction that will own and maintain it; or posting of fiscal for public infrastructure.
<input type="checkbox"/>	<input checked="" type="checkbox"/>	Digital Data (GIS) of Subdivision
<input type="checkbox"/>	<input checked="" type="checkbox"/>	Tax Certificates – verifying that property taxes are current
<input type="checkbox"/>	<input checked="" type="checkbox"/>	Copy of Notice Letter to the School District – notifying of preliminary submittal
<input type="checkbox"/>	<input checked="" type="checkbox"/>	Outdoor Lighting Ordinance Compliance Agreement

<input type="checkbox"/>	<input type="checkbox"/>	Development Agreement/PDD (If applicable)
<input type="checkbox"/>	<input checked="" type="checkbox"/>	Cost estimate of public infrastructure improvements (all public infrastructure improvements including water, wastewater, roads, drainage, curbs, sidewalks, etc.) (if applicable). *A Final Plat application will not be accepted if staff has not already approved this.
<input type="checkbox"/>	<input type="checkbox"/> N/A	Documentation showing approval of driveway locations (TxDOT, County)
<input type="checkbox"/>	<input type="checkbox"/>	Documentation showing Hays County 911 Addressing approval (If applicable)
<input type="checkbox"/>	<input checked="" type="checkbox"/>	Parkland Dedication fee (if applicable)
<input type="checkbox"/>	<input checked="" type="checkbox"/>	\$25 Public Notice Sign Fee
<input type="checkbox"/>	<input checked="" type="checkbox"/>	Ag Facility Fees - \$35 per residential LUE (if applicable)
<input type="checkbox"/>	<input checked="" type="checkbox"/>	Proof of Utility Service (Water & Wastewater) or permit to serve
<input type="checkbox"/>	<input type="checkbox"/>	Preliminary Conference Form signed by City Staff

FINAL PLAT INFORMATION REQUIREMENTS		
<input type="checkbox"/>	<input checked="" type="checkbox"/>	A vicinity, or location, map that shows the location of the proposed Plat within the City (or within its ETJ) and in relationship to existing roadways.
<input type="checkbox"/>	<input checked="" type="checkbox"/>	Boundary lines, abstract/survey lines, corporate and other jurisdictional boundaries, existing or proposed highways and street right-of-way, bearings and distances sufficient to locate the exact area proposed for the subdivision, and all survey monuments including any required concrete monuments (per the City Engineer); the length and bearing of all straight lines, radii, arc lengths, tangent lengths and central angles of all curves shall be indicated along the lines of each lot or Unit (curve and line data may be placed in a table format); accurate reference ties via courses and distances to at least one recognized abstract or survey corner or existing subdivision corner shall be shown.
<input type="checkbox"/>	<input checked="" type="checkbox"/>	The name, location and recording information of all adjacent subdivisions (or property owners of adjacent unplatted property), including those located on the other sides of roads or creeks, shall be drawn to the same scale and shown in dotted lines adjacent to the tract proposed for subdivision in sufficient detail to show accurately the existing streets, alleys, building setbacks, lot and block numbering, easements, and other features that may influence the layout of development of the proposed subdivision; adjacent unplatted land shall show property lines, the names of owners of record, and the recording information.

<input type="checkbox"/>	<input checked="" type="checkbox"/>	The location, widths and names of all street right-of-way and easements (it shall be the applicant's responsibility to coordinate with appropriate utility entities for placement of necessary utility easements and for location of all streets and median openings on highways or arterial roadways), existing or proposed, within the subdivision limits and adjacent to the subdivision; a list of proposed street names shall be submitted (in the form of a letter or memo along with the application form) for all new street names (street name approval is required at the time the Plat is approved)
<input type="checkbox"/>	<input checked="" type="checkbox"/>	The location of all existing property lines, existing lot and block numbers and date recorded, easements of record (with recording information),
<input type="checkbox"/>	<input checked="" type="checkbox"/>	Proposed arrangement and square footage of lots or Units (including lot and block numbers or Unit numbers).
<input type="checkbox"/>	<input checked="" type="checkbox"/>	All sheets shall have a title block which shows the title or name under which the proposed subdivision is to be recorded; the name, address and phone number of the property owner(s); the name, address and phone number of the licensed engineer or registered professional land surveyor who prepared the plat/plans; the scale of the plat/plans; the date the plat/plan was prepared; and the location of the property according to the abstract or survey records of Hays County, Texas.
<input type="checkbox"/>	<input checked="" type="checkbox"/>	Sites, if any, to be reserved or dedicated for parks, schools, playgrounds, other public uses or for private facilities or amenities
<input type="checkbox"/>	<input checked="" type="checkbox"/>	Scale (including a graphic scale), date, north arrow oriented to the top or left side of the sheet, and other pertinent informational data
<input type="checkbox"/>	<input checked="" type="checkbox"/>	All physical features of the property to be subdivided shall be shown, including: <ul style="list-style-type: none"> - The location and size of all watercourses; and - 100-year floodplain according to Federal Emergency Management Agency (FEMA) information; and - Water Quality Buffer Zones as required by [WQO 22.05.017] - Drainage ways and drainage easements. Drainage easements are required for bypass of any offsite flows and for concentrated flows conveyed across lots. Drainage easements shall be large enough to contain the 100-yr storm [Sub. Ord. 12.2.2]. - U.S. Army Corps of Engineers flowage easement requirements; and - All critical environmental features (CEFs) such as karsts, springs, sinkholes,

		<p>caves, etc., to be located and documentation to be signed and certified by a geologist. All CEF to have a minimum setback of 150'. All designated wetlands to be certified as such by an accredited wetland biologist relying the presence of wetlands plant species.</p> <p>- Drainage area in acres or area draining into subdivisions (to be included in drainage report and construction plans); and</p>
<input type="checkbox"/>	<input checked="" type="checkbox"/>	Existing zoning of the subject property and all adjacent properties if within the city limits.
<input type="checkbox"/>	<input checked="" type="checkbox"/>	<p>Provide notes identifying the following:</p> <ul style="list-style-type: none"> • Owner responsible for operation and maintenance of stormwater facilities. • Owner/operator of water and wastewater utilities. • Owner/operator of roadway facilities
<input type="checkbox"/>	<input checked="" type="checkbox"/>	<p>Certificates and other language shall be included on the plat, pursuant to the following Subsections: A statement signed by the property owner(s) and acknowledged before a Notary Public that the subdivided area is legally owned by the applicant.</p> <ul style="list-style-type: none"> - A statement signed by the property owner(s) and acknowledged before a Notary Public that the subdivided area is legally owned by the applicant. - An accurate legal, such as by metes and bounds, description by bearings and distances (including necessary curve and line data), accurate to the nearest one hundredth of a foot, for all boundary, block and lot lines, with descriptions correlated to a permanent survey monument. - The registered professional land surveyor's certificate, with a place for his or her signature and notarization of his or her signature. - A place for plat approval signature of the Chair or Vice Chair, in the Chair's absence) of the Planning and Zoning Commission, a place for the City Secretary to attest such signature, and the approval dates by Planning and Zoning Commission. - Appendices to this Chapter contain certificates and languages to be used on the plat to accommodate the above requirements:

NARRATIVE OF COMPLIANCE

A written narrative describing how all portions of the subdivision meets all requirements of this code and other codes, including landscaping, lighting, parkland dedication, site development, water quality protection, and zoning, as may be relevant.

Outdoor Lighting,
Article 24.06

Outdoor Lighting Agreement was submitted during the preliminary planning stage. See attached.

Parkland Dedication,
Article 28.03

Fee in lieu of parkland dedication was paid during the Preliminary Planning stage of Bunker Ranch Subdivision for the overall subdivision. See attached.

Landscaping and Tree
Preservation, Article
28.06

The Phase 2-4 Construction plans show the trees preserved.

<p>Subdivision, 28.02, Exhibit A</p>	<p>This section shall also include, depending on what type of plat is being filed, how public or private improvements will meet City standards, including water quality, drainage, stormwater, and fire (if applicable). Phase 2-4 Construction Plans show all requirements in Section 4.8 of the code which is referred to in the Subdivision ordinance shown in Exhibit A.</p>
<p>Zoning, Article 30.02, Exhibit A</p>	<p>Bunker Ranch phase 4 is currently zoned as SF-2 and land use consists of single family residential lots.</p>

Received on/by: _____

Project Number: _____ - _____

Only filled out by staff

Date, initials



BILLING CONTACT FORM

Project Name: Bunker Ranch Phase 4

Project Address: 2751 US 290, Dripping Springs, Texas 78620

Project Applicant Name: Brian Estes

Billing Contact Information

Name: Harren Interests

Mailing Address: 317 Grace Lane #240 Austin, Texas 78746

Email: steveharren@aol.com

Phone Number: (512) 644-6800

Type of Project/Application (check all that apply):

- | | |
|---|---|
| <input type="checkbox"/> Alternative Standard | <input type="checkbox"/> Special Exception |
| <input type="checkbox"/> Certificate of Appropriateness | <input type="checkbox"/> Street Closure Permit |
| <input type="checkbox"/> Conditional Use Permit | <input checked="" type="checkbox"/> Subdivision |
| <input type="checkbox"/> Development Agreement | <input type="checkbox"/> Waiver |
| <input type="checkbox"/> Exterior Design | <input type="checkbox"/> Wastewater Service |
| <input type="checkbox"/> Landscape Plan | <input type="checkbox"/> Variance |
| <input type="checkbox"/> Lighting Plan | <input type="checkbox"/> Zoning |
| <input type="checkbox"/> Site Development Permit | <input checked="" type="checkbox"/> Other <u>Final Plat Application</u> |

*Applicants are required to pay all associated costs associated with a project's application for a permit, plan, certificate, special exception, waiver, variance, alternative standard, or agreement, regardless of City approval. Associated costs may include, but are not limited to, public notices and outside professional services provided to the City by engineers, attorneys, surveyors, inspectors, landscape consultants, lighting consultants, architects, historic preservation consultants, and others, as required. Associated costs will be billed at cost plus 20% to cover the City's additional administrative costs. **Please see the online Master Fee Schedule for more details.** By signing below, I am acknowledging that the above listed party is financially accountable for the payment and responsibility of these fees.*

Signature of Applicant

4/12/2021

Date