



# Planning and Zoning Commission

## Planning Department Staff Report

### Planning and Zoning Commission Meeting:

September 27, 2022

### Project No:

SUB2022-0033

### Project Planner:

Tory Carpenter, AICP - Senior Planner

### Item Details

#### Project Name:

The Ranch at Caliterra Preliminary Plat

#### Property Location:

West of the Caliterra development

#### Legal Description:

200.025 acres out of the Benjamin F, Hanna Survey

#### Applicant:

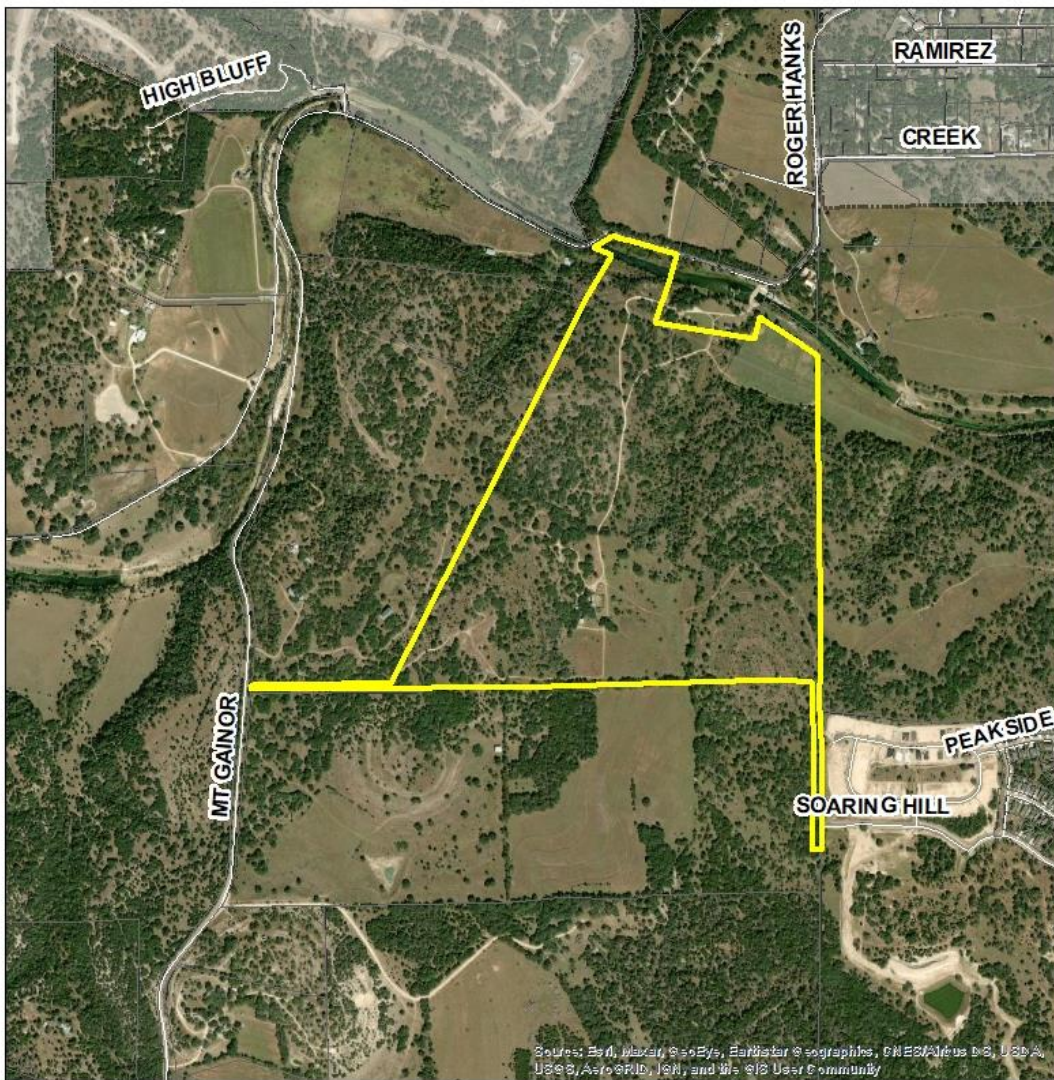
Bill E. Couch, Carlson Brigrance and Doering, Inc.

#### Property Owner:

CF CSLK Carter, LLC

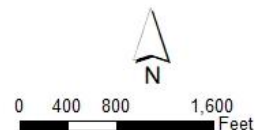
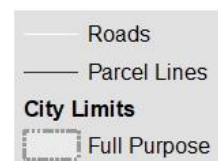
#### Staff recommendation:

Denial of the Preliminary Plat to address outstanding comments



### Location Map

*Ranch at Caliterra  
Preliminary Plat*



# Planning Department Staff Report

---

## Overview

This preliminary plat consists of 233 single-family lots.

## Access and Transportation

Primary access to the subdivision will be through Caliterra Parkway.

## Site Information

**Location:** West of the Caliterra subdivision with access to Mount Gainer Road.

**Zoning Designation:** ETJ / Caliterra Development Agreement

## Property History

The restated Caliterra development agreement was approved in 2017.

## Recommendation

Denial to address comments.

## Attachments

Exhibit 1 – Subdivision Application

Exhibit 2 – Preliminary Plat

Exhibit 3 – Outstanding Comments Letter

Recommended Action	Denial of the preliminary plat
Alternatives/Options	N/A
Budget/Financial impact	N/A
Public comments	No comments have been received at the time of the report.
Enforcement Issues	N/A
Comprehensive Plan Element	N/A