

DIST. AUSTIN COUNTY HAYS  
HIGHWAY RM 12 CITY RURAL  
DATE OF SURVEY 09/27/2022 SCALE 1" = 800'

LIMITS OF ZONE											
SECTION ONE			SECTION TWO			SECTION THREE					
STA. OR M.P.	CONT. & SECT.	PROJECT	STA. OR M.P.	CONT. & SECT.	PROJECT	STA. OR M.P.	CONT. & SECT.	PROJECT	STA. OR M.P.	CONT. & SECT.	PROJECT
BEGINS	0.000	683-5	BEGINS	2.329	683-5	BEGINS	4.937	683-5			
ENDS	2.329	683-5	ENDS	4.937	683-5	ENDS	5.585	683-5			

DEVELOPMENT
RES. SIGHT DISTANCE
BALL BANK or ADVISORY SPEED
CURVES OVER 2°
GRADES OVER 3%
SURFACE WIDTH AND TYPE
R.O.W. AND RDBD. WIDTH
ACCIDENTS
ZONE LENGTHS MILE
ZONE SPEEDS MPH

SEE BELOW

ZONED BY CITY ORDINANCE

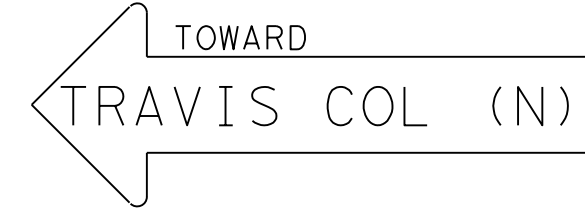
ZONED BY CITY ORDINANCE

/ /2023

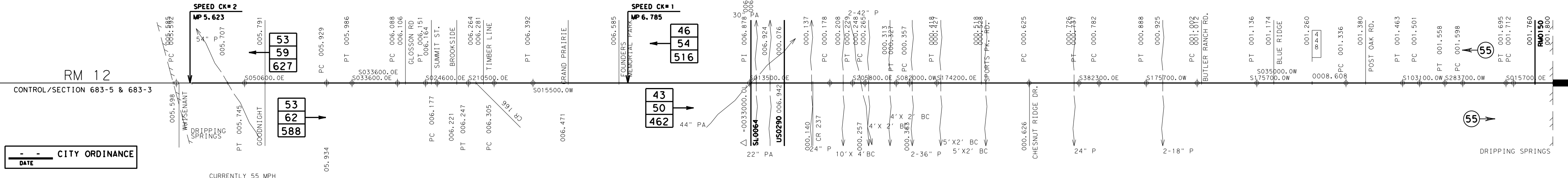
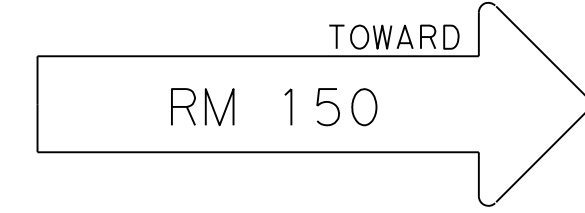
05.585  
683-5 **0.349 MILES**  
**50 MPH**

**1.008 MILES**  
**45 MPH**

**1.724 MILES**  
**45 MPH**



C.L. BEARINGS



RM 12  
CONTROL/SECTION 683-5 & 683-3

50 MPH  
0.349 MILES

45 MPH  
1.008 MILES

45 MPH  
1.724 MILES

ZONE SPEEDS MPH
ZONE LENGTHS MILE
ACCIDENTS
R.O.W. AND RDBD WIDTH
SURFACE WIDTH AND TYPE
GRADES OVER 3%
CURVES OVER 2°
BALL BANK or ADVISORY SPEED
RES. SIGHT DISTANCE
DEVELOPMENT

NOT RECORDED

<USROW0080-MNROW0080 <22FT RB  
<51 ASPHSURF

D=050000.0  
ZONED BY CITY ORDINANCE

D=050000.0 D=050000.0

D=080000.0 D=080000.0 D=080000.0 D=033000.0 D=100000.0 D=020000.0

D=060000.0 D=060000.0

/ /2023

ZONED BY CITY ORDINANCE

DIST. AUSTIN COUNTY HAYS	MINUTE NO.	DATE / /
HIGHWAY RM 12 CITY DRIPPING SPRINGS	REPLACES	DATE / /
DATE OF SURVEY 09/27/2022 SCALE 1" = 800'	REPLACED BY	DATE / /
	CANCELED BY	DATE / /

LIMITS OF ZONE

SECTION ONE				SECTION TWO				SECTION THREE			
STA. OR M.P.	CONT. & SECT.	PROJECT	LENGTH 5.699 MILES	STA. OR M.P.	CONT. & SECT.	PROJECT	LENGTH 1.008 MILES	STA. OR M.P.	CONT. & SECT.	PROJECT	LENGTH 1.724 MILES
BEGINS	5.585	683-5		BEGINS	5.934	683-5		BEGINS	0.076	683-3	
ENDS	5.934	683-5		ENDS	6.942	683-5		ENDS	1.800	683-3	

- 42 85 PERCENTILE SPEED
- 62 TOP SPEED MEASURED
- 125 NUMBER OF CARS CHECKED

- FATAL ACCIDENT
- PERSONAL INJURY ACCIDENT
- PROPERTY DAMAGE ACCIDENT
- INDICATES SECTION ZONED BY COMMISSION MINUTE

←(55) INDICATES DRIVE THROUGH SPEED DRIVE CONDUCTED BY:

SPEED ZONE