



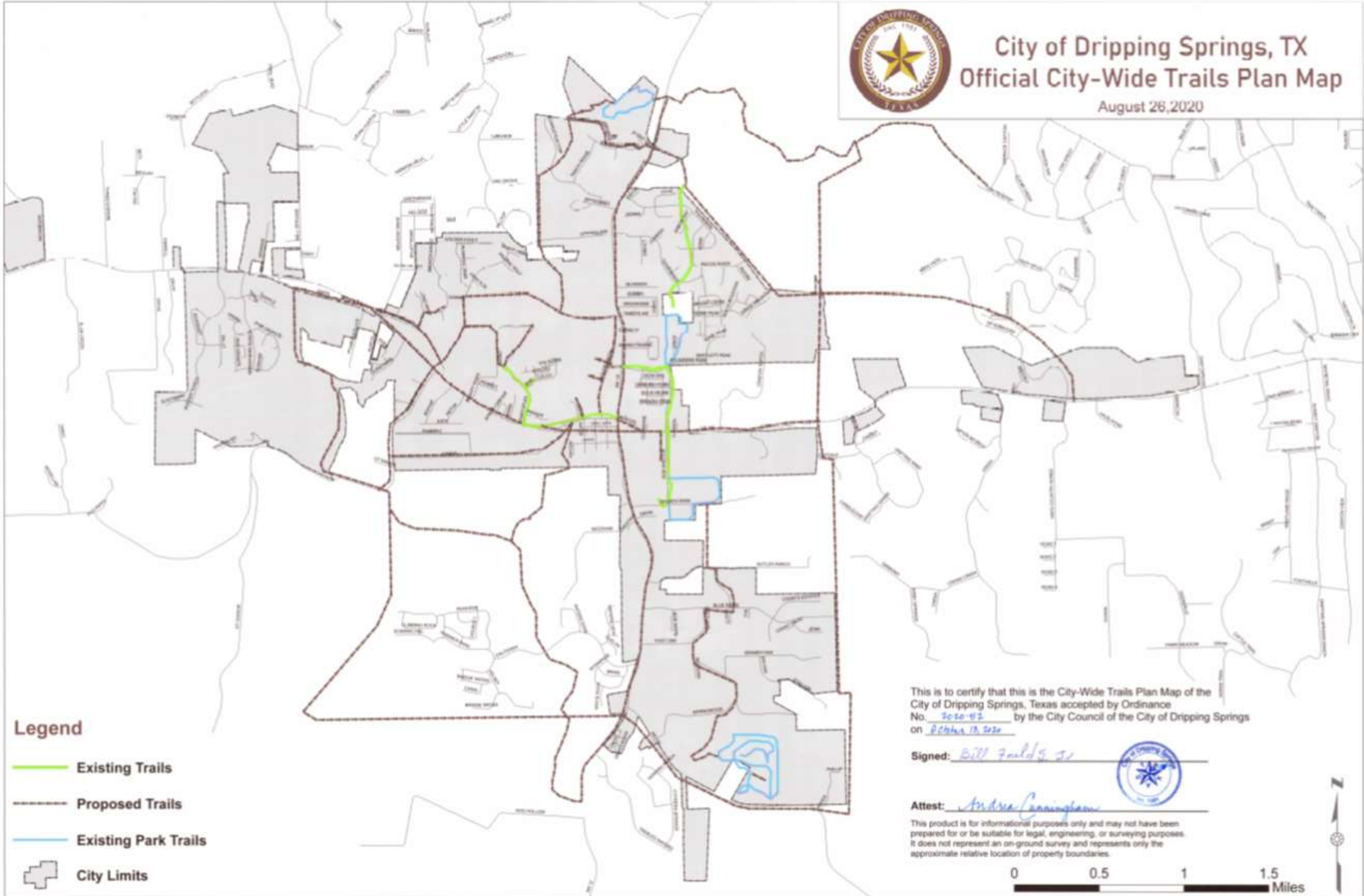
DRIPPING SPRINGS
Texas

City-Wide Trails Plan Update
Parks & Recreation Commission
Monday, July 17, 2023



City of Dripping Springs, TX Official City-Wide Trails Plan Map

August 26, 2020



Legend

-  Existing Trails
-  Proposed Trails
-  Existing Park Trails
-  City Limits

This is to certify that this is the City-Wide Trails Plan Map of the City of Dripping Springs, Texas accepted by Ordinance No. 2020-02 by the City Council of the City of Dripping Springs on 8/26/20

Signed: Bill Fields Jr



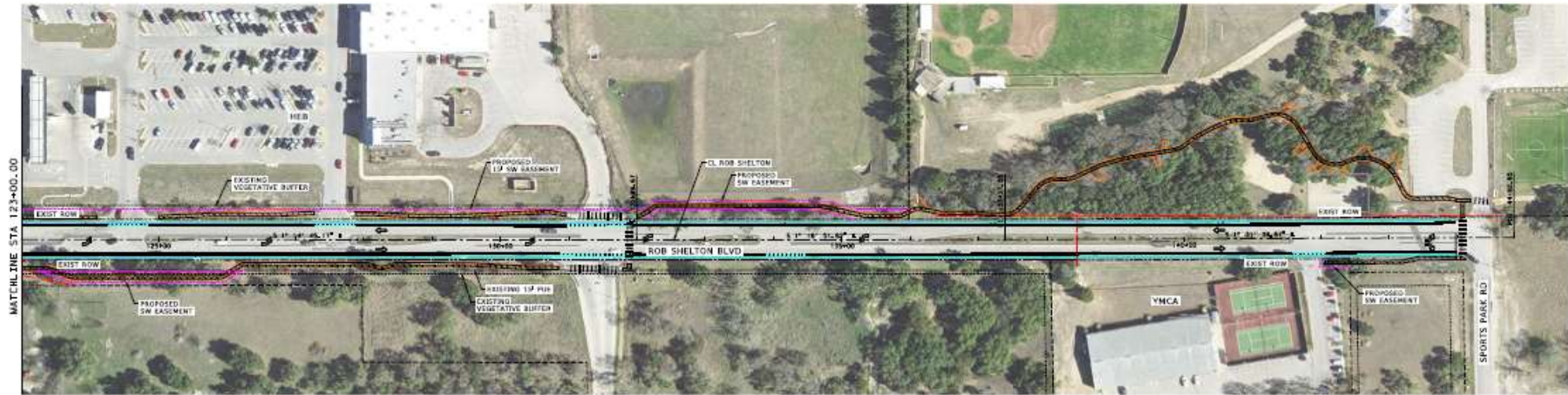
Attest: Andra Cunningham

This product is for informational purposes only and may not have been prepared for or be suitable for legal, engineering, or surveying purposes. It does not represent an on-ground survey and represents only the approximate relative location of property boundaries.



DRIPPING SPRINGS
Texas

Completed Projects: Rob Shelton

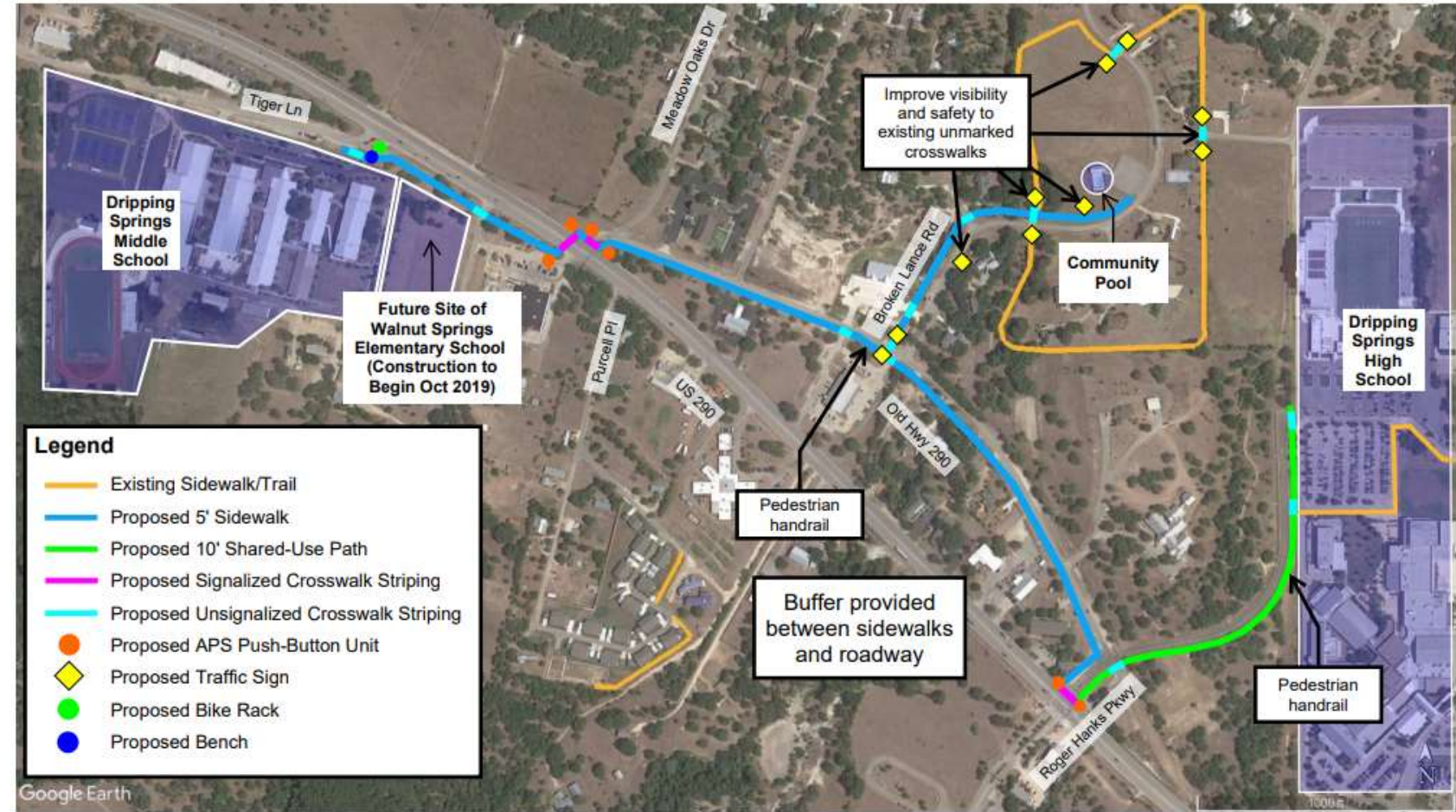


Current Project:
DSMS to DSHS

Estimated Completion:
2024



City of Dripping Springs DSMS to DSHS SRTS Shared-Use Path/Sidewalk Project Project Layout Map



Dripping Spr Middle School SRTS SUP/Sidewalk Project along US Hwy 290 from DSpr High School to DSpr Middle School Project # 0_AUS_Dripping Springs03_SRTS-TA_Dripping Springs MS SUP & Sidewalk

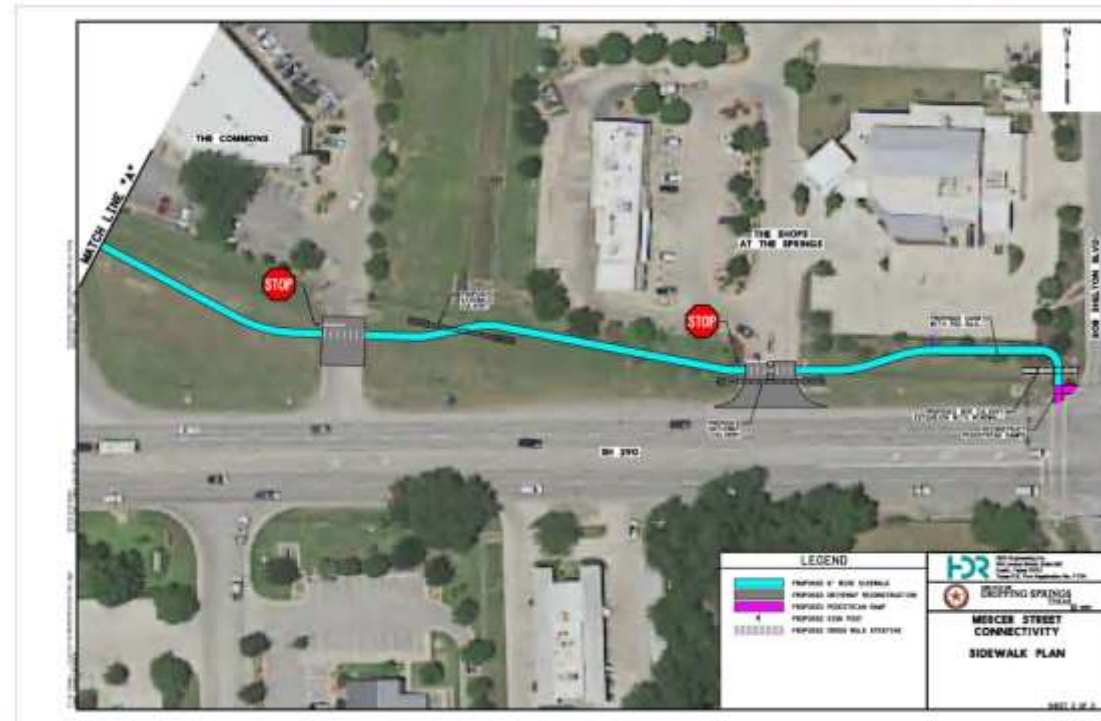
Conceptual Design

Future Project:
Mercer Street

Design: 2023
Anticipated Start of
Construction:
2024/2025



Conceptual Design



Future Project: Elementary School Sidewalk

Application Submitted
Potential Approval:
October 2023



Transportation Alternatives Grant Elementary School Sidewalk Project



Future Project: Old Fitzhugh Road Sidewalk

Application Submitted
Potential Approval:
October 2023



Transportation Alternatives Grant Old Fitzhugh Road Sidewalk Project





City of Dripping Springs, TX Master Trails Plan Map

July 5, 2023

