


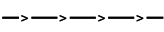


**LEGEND**


-  SIGN
-  TYPE III BARRICADE
-  EVENT AREA
-  CREEK CENTERLINE

CODE	DESCRIPTION	SIZE	QTY
R11-2	ROAD CLOSED	48" X 30"	4
R11-4	ROAD CLOSED TO THRU TRAFFIC	60" X 30"	4
M4-10L	DETOUR (LEFT)	48" X 18"	3
M4-10R	DETOUR (RIGHT)	48" X 18"	3
M4-9S	DETOUR (STRAIGHT AHEAD)	48" X 36"	2
CW20-3D	ROAD CLOSED AHEAD	36" X 36"	4
CW20-2D	DETOUR AHEAD	36" X 36"	3

**GILPIN**  
ENGINEERING COMPANY

T.B.P.L.S. Firm Registration # 10193770  
T.B.P.E. Firm Registration # F-8266  
9701 BRODIE LANE #203  
AUSTIN, TX 78748  
PH: 512.220.8100

ENGINEER'S SEAL:



16 February 2024

COPYRIGHT NOTICE:  
THE DESIGNS REPRESENTED BY THESE PLANS ARE COPYRIGHTED AND ARE SUBJECT TO COPYRIGHT PROTECTION UNDER 17 U.S.C. §101, ET SEQ., AS AMENDED. UNAUTHORIZED USE OF THESE PLANS OR THE DESIGNS REPRESENTED THEREIN WILL SUBJECT THE INFRINGER TO DAMAGES AND/OR JUDICIAL ACTION AS PROVIDED BY FEDERAL LAW.

REVISIONS:

NO.	REVISION	DATE

DATE: 2/16/2024  
DESIGNED BY: RP  
CHECKED BY: CG  
PROJ #: TCP 2024-001



**DRIPPING SPRINGS**  
Texas

PROJECT:  
**ECLIPSE FESTIVAL 2024**

SHEET TITLE:  
**TRAFFIC CONTROL PLAN**